

A large-scale field assessment of carbon stocks in human-modified tropical forests

ERIKA BERENGUER¹, JOICE FERREIRA², TOBY ALAN GARDNER^{3,4,5}, LUIZ EDUARDO OLIVEIRA CRUZ ARAGÃO^{6,7}, PLÍNIO BARBOSA DE CAMARGO⁸, CARLOS EDUARDO CERRI⁹, MARIANA DURIGAN⁹, RAIMUNDO COSME DE OLIVEIRA JUNIOR¹⁰, IMA CÉLIA GUIMARÃES VIEIRA¹¹ and JOS BARLOW^{1,11}

¹Lancaster Environment Centre, Lancaster University, Lancaster LA1 4YQ, UK, ²Trav. Dr. Enéas Pinheiro s/n, Embrapa Amazônia Oriental, CP 48, Belém 66.095-100, PA, Brazil, ³Department of Zoology, University of Cambridge, Downing Street, Cambridge CB2 3EJ, UK, ⁴International Institute for Sustainability, Rio de Janeiro 22460-320, Brazil, ⁵Stockholm Environment Institute, Linnégatan 87D, Box 24218, Stockholm 104 51, Sweden, ⁶College of Life and Environmental Sciences, University of Exeter, Exeter EX4 4RJ, UK, ⁷Tropical Ecosystems and Environmental Sciences Group (TREES), Remote Sensing Division, National Institute for Space Research - INPE, São José dos Campos, Av. dos Astronautas 1.758 - Jd. Granja, Piracicaba, SP, CEP 12227-010, Brazil, ⁸Centro de Energia Nuclear na Agricultura, Universidade de São Paulo, Av. Centenário 303, São Dimas, Piracicaba, SP 13416-903, Brazil, ⁹Departamento de Ciência do Solo, Escola Superior de Agricultura Luiz de Queiroz-Esalaq, Universidade de São Paulo, Av. Pádua Dias 11, Piracicaba, SP 13418-900, Brazil, ¹⁰Núcleo do Médio Amazonas, Embrapa Amazônia Oriental, Rua Vera Paz, s/n, Bairro Salé, Santarém, PA 68035-110, Brazil, ¹¹MCT/Museu Paraense Emílio Goeldi, Av. Campús de Pesquisa, Perimetral, n° 1901, Terra Firme, Belém, PA 66017-970, Brazil

Abstract

Tropical rainforests store enormous amounts of carbon, the protection of which represents a vital component of efforts to mitigate global climate change. Currently, tropical forest conservation, science, policies, and climate mitigation actions focus predominantly on reducing carbon emissions from deforestation alone. However, every year vast areas of the humid tropics are disturbed by selective logging, understory fires, and habitat fragmentation. There is an urgent need to understand the effect of such disturbances on carbon stocks, and how stocks in disturbed forests compare to those found in undisturbed primary forests as well as in regenerating secondary forests. Here, we present the results of the largest field study to date on the impacts of human disturbances on above and belowground carbon stocks in tropical forests. Live vegetation, the largest carbon pool, was extremely sensitive to disturbance: forests that experienced both selective logging and understory fires stored, on average, 40% less aboveground carbon than undisturbed forests and were structurally similar to secondary forests. Edge effects also played an important role in explaining variability in aboveground carbon stocks of disturbed forests. Results indicate a potential rapid recovery of the dead wood and litter carbon pools, while soil stocks (0–30 cm) appeared to be resistant to the effects of logging and fire. Carbon loss and subsequent emissions due to human disturbances remain largely unaccounted for in greenhouse gas inventories, but by comparing our estimates of depleted carbon stocks in disturbed forests with Brazilian government assessments of the total forest area annually disturbed in the Amazon, we show that these emissions could represent up to 40% of the carbon loss from deforestation in the region. We conclude that conservation programs aiming to ensure the long-term permanence of forest carbon stocks, such as REDD+, will remain limited in their success unless they effectively avoid degradation as well as deforestation.

Keywords: Amazon, biomass, forest degradation, logging, REDD+, secondary forests, soil, vegetation, wildfires

Received 5 November 2013 and accepted 1 April 2014

Introduction

Anthropogenic forest degradation is the reduction in the overall capacity of a forest to supply goods and services including carbon storage, climate regulation, and biodiversity conservation. It can result from various

types of human disturbances, such as selective logging, understory fires, fragmentation, and overhunting (Parrotta *et al.*, 2012). These disturbances are known to impact vast areas of the tropics: for example, around 20 million hectares of humid tropical forests burned in 1997–1998 (Cochrane, 2003), while selective logging affected more than 20% of the world's tropical forests between 2000 and 2005 (Asner *et al.*, 2009). In 2007, at its 13th Conference of the Parties, the UN Framework

Correspondence: Erika Berenguer, tel. +44 01524 10221, fax +44 01524 65201, e-mails: erikaberenguer@gmail.com; e.berenguer@lancaster.ac.uk

Convention on Climate Change (UNFCCC) recognized forest degradation as an important contributor to global carbon emissions by incorporating it into the Reducing Emissions from Deforestation and Forest Degradation (REDD+) mechanism (UNFCCC, 2008). However, limited progress has been made in quantifying carbon losses due to human disturbances (Parrotta *et al.*, 2012) and, as a consequence, degradation remains largely overlooked by governments and civil society when compared to deforestation (e.g. Greenpeace, 2009; MCT, 2010).

In tropical forests, the degree of degradation of carbon stocks depends on the type of disturbance (e.g. logging, understory fires, edge effects), the intensity and frequency of disturbance events, and the time elapsed since their occurrence (Laurance *et al.*, 2006; Barlow *et al.*, 2012; Aragão *et al.*, 2014). However, a lack of field data from disturbed forests means that our knowledge of the relative importance of these different factors in explaining changes in overall carbon stocks is very poor (Aguiar *et al.*, 2012). Existing studies have focused on alterations of individual components of the total forest stocks (e.g. large trees, dead wood), or on the effects of single types of disturbance in relatively small areas (e.g. Barlow *et al.*, 2003; Feldpausch *et al.*, 2005; Balch *et al.*, 2011; Paula *et al.*, 2011). As a result, we still have a limited understanding of the combined effects of multiple forms of disturbance on different carbon pools, which constrains our ability to identify management priorities for avoiding further losses and restoring already degraded forests.

The Amazon is the world's largest tropical rainforest and stores approximately 86 Pg of carbon above and belowground, thereby playing a crucial role in global climate regulation (Saatchi *et al.*, 2007; Betts *et al.*, 2008). More than 60% of the Amazon lies within Brazil, making this country the world's largest repository of forest carbon (FAO, 2010). Recent government efforts to curb deforestation have led to a sharp decrease in rates of forest clearance, with annual deforestation falling by 79% from 2005 to 2013 (INPE, 2013a). Despite the good news, additional measures are urgently needed to reduce widespread forest degradation due (principally) to selective logging and wildfires: between 2007 and 2010, at least 6.4 million hectares of the region's forests were classified as newly degraded (INPE, 2013b). In 2008 alone, the area affected by logging and wildfires was more than twice the size of the area deforested in the same year (INPE, 2013a,b). Furthermore, the extent of forests disturbed by understory fires can be greatly exacerbated in years of El Niño or other severe drought episodes, due to increased flammability of forests (Alencar *et al.*, 2006; Aragão *et al.*, 2007; Silvestrini *et al.*, 2011).

Here, we present the largest field study to date detailing the effects of anthropogenic forest disturbance (from selective logging, fire, and fragmentation) on the aboveground, dead wood, litter, and soil carbon pools. We use data from 225 forest plots distributed across two regions of the Brazilian Amazon, which together cover an area of more than 3 million hectares and represent different histories of human occupation and associated land-use change (see Gardner *et al.*, 2013). We compare carbon stocks from disturbed primary forests (i.e. forests affected by logging and/or fire, but that do not exhibit any signs of having been clear-felled) to two contrasting reference states: undisturbed primary forests (stands with no detectable evidence of past anthropogenic disturbance) and secondary forests (forests regenerating after complete clearance). Specifically, we address the following questions: (i) What are the carbon stocks of human-modified tropical forests, and how do different types of disturbance affect individual carbon pools? (ii) Do different types of disturbance alter forest structure, and, if so, how? (iii) To what extent can variability in carbon stocks in primary forests be explained by differences in the history of forest disturbance, landscape context and topography? We use our results to discuss some of the challenges facing the long-term maintenance of carbon stocks in human-modified tropical forests.

Methodology

Study areas

This study was conducted in two different regions in the eastern Amazon: the municipalities of Santarém-Belterra and Paragominas (Fig. 1a). In each region, 18 study catchments (c. 5000 ha each) were distributed along a gradient of remaining forest cover (Fig. 1b). In each catchment, the number and location of the study plots (10 × 250 m, 0.25 ha) followed a stratified-random sampling design, with the number of plots being proportional to the forest cover of each study catchment, but without prior knowledge of the history of human-induced disturbance or clearance of the sites. Plots were located in evergreen nonflooded forests and were placed at least 1500 m aside from each other and no less than 100 m away from forest edges (Fig. 1c).

The 225 sampled plots encompassed undisturbed primary forests, secondary forests of different ages (from 6 to over 22 years old), and a gradient of primary forests that have been exposed to different levels of disturbance from logging, fire, and fragmentation. Study plots were separated into five different classes (Table 1) based on a combination of physical evidence of selective logging (debris and stumps) and understory fires

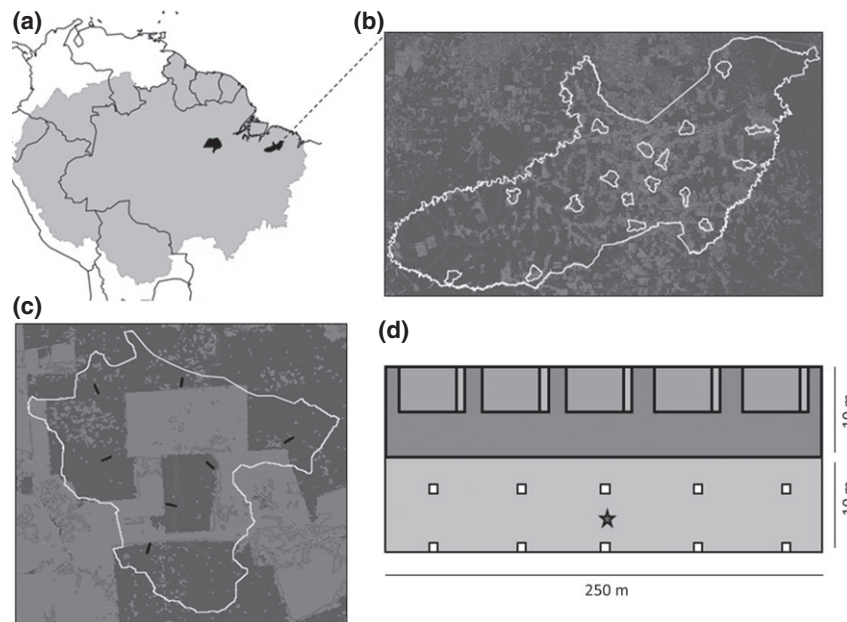


Fig. 1 Sampling design. (a) Location of the two study regions, Paragominas and Santarém, within the Amazon biome (in light gray), (b) Distribution of study catchments (in white outline) in Paragominas, (c) Plots distribution in a study catchment, (d) Carbon stocks assessment: Large dark gray rectangle – survey of live and dead trees, lianas, and palms ≥ 10 cm DBH. All individuals were identified to species level by experienced local parobotanists. Gray rectangles and small light gray rectangles attached – 5×20 m subplots for identification and measurement of all live and dead trees, lianas, and palms ≥ 2 –10 cm DBH. Also, measurement of coarse woody debris (≥ 10 cm diameter in at least one extremity) was carried out in these subplots. Small light gray rectangles – 2×5 m subplots for fine woody debris sample (≥ 2 –10 cm diameter in at least one extremity). Squares – 0.5×0.5 m quadrats for leaf litter sample. Underneath the first row of litter sampling (5 m away from the plot), composite soil samples were collected at three different depths: 0–10, 10–20, and 20–30 cm. Star – 30×30 cm trench for sampling of soil bulk density to calibrate soil carbon stocks. More details of sampling design can be found in the supporting information.

(charcoal and fire scars on stems; following Barlow *et al.*, 2010) found during field surveys, together with a visual inspection of a chronosequence of Landsat images (described below). Physical evidence of human-driven disturbance can remain in the environment for a long period after its occurrence: fire scars and charcoal can be found in forests even after 300 years of the fire event (Heinselman, 1973; Romme, 1982; Yocom & Fulé, 2012), while logging debris of tropical hardwoods may take up to 90 years to decompose (Harmon *et al.*, 1995; Filho *et al.*, 2004). As such, our ground surveys of

human-driven disturbance cover a period of time longer than the existence of Paragominas (founded in 1965) and of the migratory boom to Santarém in the 1960s and 1970s. Finally, our extensive soil sampling found no evidence of pre-Columbian settlements (e.g. terra preta) in any of our study plots.

Sampling and estimation of carbon stocks

The Intergovernmental Panel on Climate Change (IPCC) guidelines for national greenhouse gas inventories recommend that carbon assessments in forested lands should quantify five functionally distinct carbon pools (IPCC, 2006). We estimated carbon stocks in four of these pools (Fig. 1d): aboveground carbon (live trees, palms and lianas), dead wood (coarse woody debris and standing dead trees and palms), litter (fine woody debris and leaf litter), and soil (upper 30 cm; the default sampling depth established by the IPCC). Belowground biomass (i.e. coarse roots) is the only IPCC carbon pool that we did not sample. Carbon was assumed to be 50% of total biomass in the aboveground, dead wood, and litter pools (IPCC, 2006). As plots were laid out on

Table 1 Number of sampled plots (0.25 ha) per region according to forest class. In specific analysis where the full dataset could not be used, the sample size is indicated

Forest class	Paragominas	Santarém
Undisturbed	13	17
Logged	44	26
Burned	0	7
Logged-and-burned	44	24
Secondary	16	34
Total	117	108

the ground, we slope-corrected estimates of above-ground carbon stocks based on the percent incline of each individual study plot. However, results were not sensitive to slope as the relationship between slope-corrected and uncorrected estimates of aboveground carbon yielded a $R^2 > 0.99$. In total, we measured 70 293 stems of trees, palms, and lianas; 8 611 large pieces of coarse woody debris; and undertook 1 125 samples of fine woody debris, 2 250 litter samples, and 4 725 soil samples. Further details on the sampling and estimation of carbon stocks can be found in the supplementary online material.

Anthropogenic and natural drivers of carbon stocks

To further understand patterns of aboveground carbon stocks, we selected a suite of topographic, edaphic, landscape context and human disturbance variables, which have been previously shown to significantly influence aboveground stocks elsewhere in the Amazon (Castilho *et al.*, 2006; Laurance *et al.*, 2011; Barlow *et al.*, 2012). Climate variables were assumed to be similar between and within regions and were not included in these analyses. Topographic variables included the average elevation and slope of all pixels in a 100 m buffer surrounding a study plot, obtained using a digital elevation model (STRM 90 m). Soil texture of each plot was assessed by estimating clay content (g kg^{-1}) of all soil samples through the densimeter method (Camargo *et al.*, 2009). Variables related to the landscape context of the sampled plots included the average distance of all pixels that comprise a plot to the nearest forest edge (hereafter distance to edge) and the density of forest edges in a buffer of 250 m surrounding a plot. Both variables were estimated using ArcGIS 9.3 and a 2010 classified Landsat image. The history of human disturbance in the study plots covered by primary forest was estimated using five variables derived from both field and remote sensing information (using a 100 m buffer around the plot area): (i) the percent of total forest area that had been disturbed by logging or fire at least once, (ii) the time-since the last fire event, (iii) the time-since the last logging event, (iv) the number of fire events and (v) the number of logging events. Remote sensing analyses were carried out using a chronosequence of georeferenced 30 m spatial resolution Landsat images from 1988 to 2010 in Paragominas and 1990–2010 in Santarém. Images were first corrected for atmospheric haze and smoke interference and then classified using a decision tree algorithm (see Gardner *et al.*, 2013). Where there was evidence of either fire or selective logging in the ground assessment but not in the time-series analyses, we attributed default values of 1 and 25 years for the number and time-since the event, respectively.

Assigning a default time-since value of 25 assumes that the event occurred before the baseline of the satellite images and was not missed due to obstruction by clouds. For plots that did not experience a particular type of disturbance (e.g. undisturbed plots or logged but not burned plots), we attributed an arbitrary large default value of 50 years for the time elapsed since the last disturbance event. Finally, using the corrected Landsat images in the chronosequence, we also performed a visual inspection of the area around each study plot to help distinguish highly disturbed primary forests (never clear-cut) from secondary forests (previously cleared), as these can be confounded in ground surveys.

Data analysis and variable selection

We summed the carbon content of all sampled pools in each individual plot to estimate total carbon stocks and then averaged values by forest class (i.e. undisturbed, logged, burned, logged-and-burned, and secondary). Standard error of total stocks was estimated through the root of the sum of the squares of the error of each carbon pool (Pearson *et al.*, 2005). We used one way ANOVA with *post hoc* Tukey tests to evaluate differences in the size of each carbon pool and their individual components between the different forest classes. We used *t*-tests on arcsine-transformed data to assess differences in the percentage of carbon stored in each of the aboveground components in disturbed primary forests in relation to the two reference states (i.e. undisturbed primary forests and secondary forests). To select explanatory variables for modeling aboveground carbon stocks, we first examined the correlation structure between all variables using Pearson's correlation coefficients and Variance Inflation Factors (VIF). When variables presented a high correlation ($r \geq 0.7$ and $VIF \geq 3$), we only retained the variable that presented the strongest relationship with live aboveground carbon, excluding the others from the models (Zuur *et al.*, 2009). This process resulted in the exclusion of edge density, number of fire events, and number of logging events from candidate models. We used generalized linear mixed-effect models (GLMMs) with a Gaussian error distribution to model differences in aboveground stocks. The nested sampling design (plots within catchments) was taken into consideration by setting catchment as a random effect. The distribution of the residuals of the global model (i.e. the model that contains all explanatory variables) was evaluated to confirm model validity. Subsequently, we ran all possible models using different combinations of the explanatory variables and ranked them by their AICc weights (Burnham & Anderson, 2002). Secondary forests were excluded from

this analysis as we were only interested in the responses of aboveground carbon stocks in primary forests (disturbed or not) to the selected explanatory variables. The relative importance of each explanatory variable was calculated by summing the AICc weights of all models that included the variable of interest (Burnham & Anderson, 2002). The direction of the effect of individual explanatory variables on the aboveground pool was based only on models with a $\Delta\text{AICc} < 2$. Finally, to assess the recovery through time of the dead wood, litter, and soil carbon pools in primary forests, we used GLMMs with time-since the last disturbance (either fire or logging) as the only fixed factor and set catchment as the random effect. All analyses were done in R version 2.15.1 (R Core Development Team, 2012). We used the 'AED' package to examine the correlation structure between all variables, the 'nlme' package to build the global model, and the 'MuMin' package to generate the complete subset of models, as well as to assess models' AICc scores and the relative importance of each explanatory variable.

Results

Carbon stocks in human-modified tropical forests

Combining the four carbon pools we assessed, total carbon stocks ($\text{Mg C ha}^{-1} \pm \text{SE}$) in undisturbed, logged, logged-and-burned, and secondary forests in Paragominas were 275.58 ± 14.09 , 238.53 ± 7.62 , 187.06 ± 7.50 , and 125.58 ± 7.57 , respectively. In Santarém, total stocks were 274.35 ± 21.72 , 238.13 ± 13.05 , 236.87 ± 28.74 , 222.24 ± 18.17 , and 132.66 ± 11.42 in undisturbed, logged, burned, logged-and-burned, and secondary forests, respectively.

The aboveground pool was particularly affected by human disturbance, exhibiting the largest decrease in stocks (Fig. 2a, Table S1). This was most notable in Paragominas where the amount of aboveground carbon in logged and logged-and-burned forests was 35% and 57% respectively lower than in undisturbed forests. In this region, logged-and-burned forests stored on average 116 Mg C ha^{-1} less than undisturbed forests and only 39 Mg C ha^{-1} more than secondary forests. The dead wood and litter carbon pools were seemingly unaffected by the type of forest disturbance in our comparisons in both study regions (Fig. 2b, c). The soil pool was significantly larger in logged forests than in undisturbed ones in Paragominas (Fig. 2d, Table S1), which was probably due to our undisturbed plots being concentrated in areas where soils were sandier (Figure S1). In Santarém, the soil pool did not present significant differences between forest classes (Fig. 2d). Despite undergoing the greatest reduction, the aboveground

pool still held more carbon than any of the other pools across all forest disturbance classes (not considering deep soils).

Effects of disturbance on forest structure

Both selective logging and understory fires had a severe effect on trees $\geq 10 \text{ cm DBH}$ in Paragominas, especially in the largest size class ($\geq 50 \text{ cm DBH}$). Logged and logged-and-burned forests stored 47% and 75% respectively less carbon in trees this size, when compared to undisturbed primary forests (Fig. 3a). All size classes of trees $\geq 20 \text{ cm DBH}$ in this region held significantly more carbon in undisturbed forests than the equivalent size class in disturbed primary forests (Fig. 3). Conversely, there was no significant difference in the amount of carbon stored in logged-and-burned vs. secondary forests for most tree size classes. In contrast to the patterns found in Paragominas, carbon stocks in all size classes of trees $\geq 10 \text{ cm DBH}$ in Santarém were similar between primary forests, regardless of disturbance (Fig. 3).

The relative contribution of individual components to the aboveground carbon pool differed significantly between disturbance classes: trees $\geq 50 \text{ cm DBH}$ were responsible for storing the largest fraction of aboveground carbon in undisturbed forests, but their contribution was markedly lower in logged and logged-and-burned forests. This decline was accompanied by an increase in the relative contribution of smaller trees and lianas (Fig. 4). For example, trees between 2 and 10 cm DBH increased their average contribution to aboveground stocks by 119% and 38% in logged-and-burned forests when compared to undisturbed forests in Paragominas and Santarém, respectively. When comparing disturbed primary forests with secondary forests, the latter stored significantly less carbon in trees $\geq 50 \text{ cm DBH}$ than the former in both regions. The contribution of trees 20–50 cm DBH to aboveground stocks became increasingly similar between secondary and disturbed forests, as well as that of lianas $\geq 10 \text{ cm DBH}$ (Figure S2). The structural similarity of disturbed primary and secondary forests was most pronounced in logged-and-burned forests in Paragominas, where six of 11 components of the aboveground pool had a statistically similar contribution to aboveground stocks to that of secondary forests (Figure S2).

Drivers of change in aboveground carbon stocks in primary forests

Distance to edge was the most important explanatory variable influencing aboveground carbon stocks in

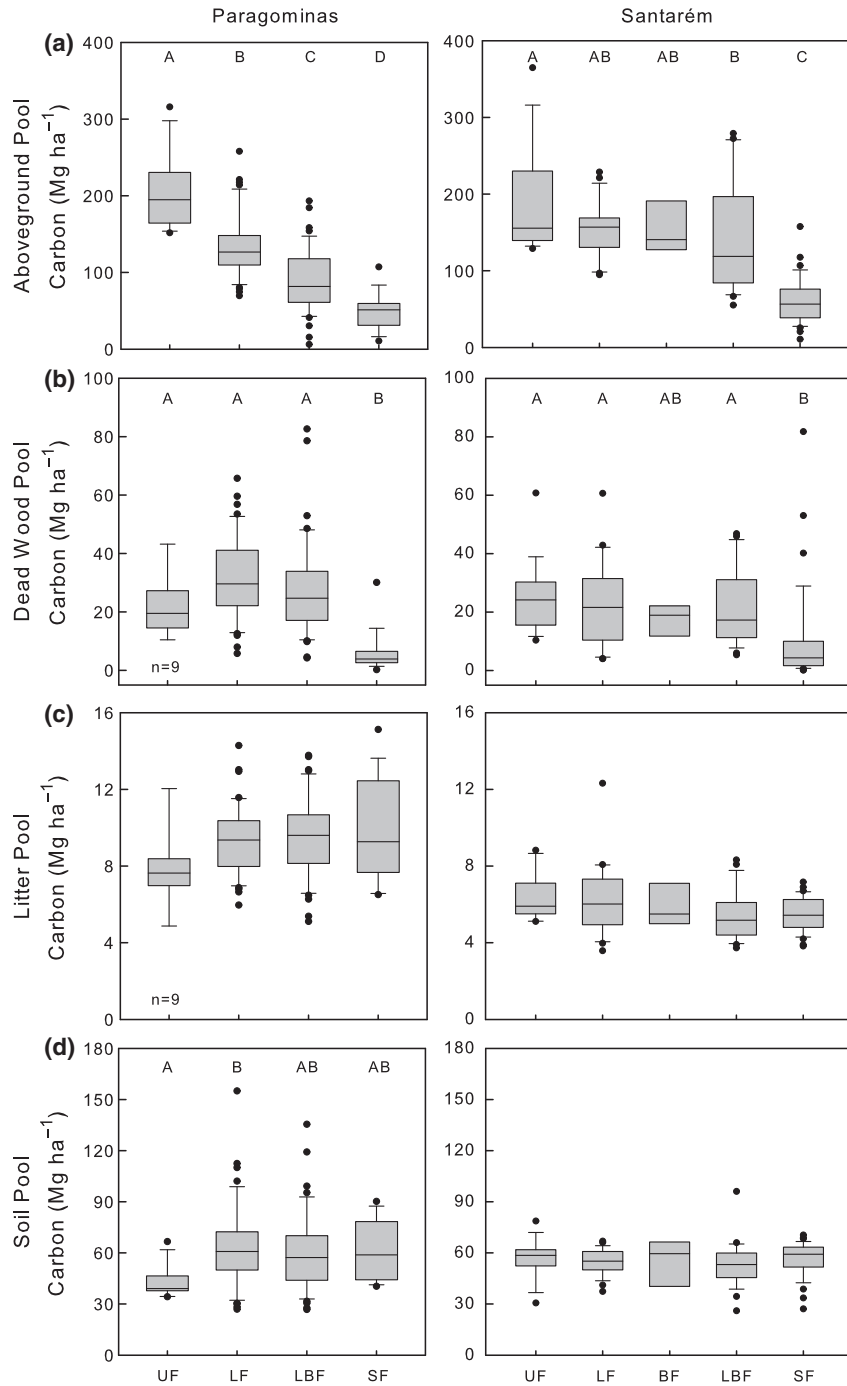


Fig. 2 Variation in the (a) Aboveground, (b) Dead wood, (c) Litter, and (d) Soil carbon pools in both study regions. Unless shown otherwise, sample sizes follow Table 1. Letters indicate forest classes with significantly different means following Tukey *post hoc* tests ($P < 0.05$). Dots represent outliers. UF = Undisturbed forests, LF = Logged forests, BF = Burned forests, LBF = Logged-and-burned forests, SF = Secondary forests.

primary forests of both regions and was positively associated with this pool (i.e. the highest aboveground stocks were recorded the furthest from forest edges; Fig. 5). In Paragominas, time-since the last fire event, terrain slope, and time-since the last logging event also

had a strong influence on aboveground carbon (all had relative importance values >0.85 ; Fig. 5) and were all present in the best model (AICc weight of 0.54; Table S2). In Santarém, terrain slope was the second most important variable (relative importance value of 0.74),

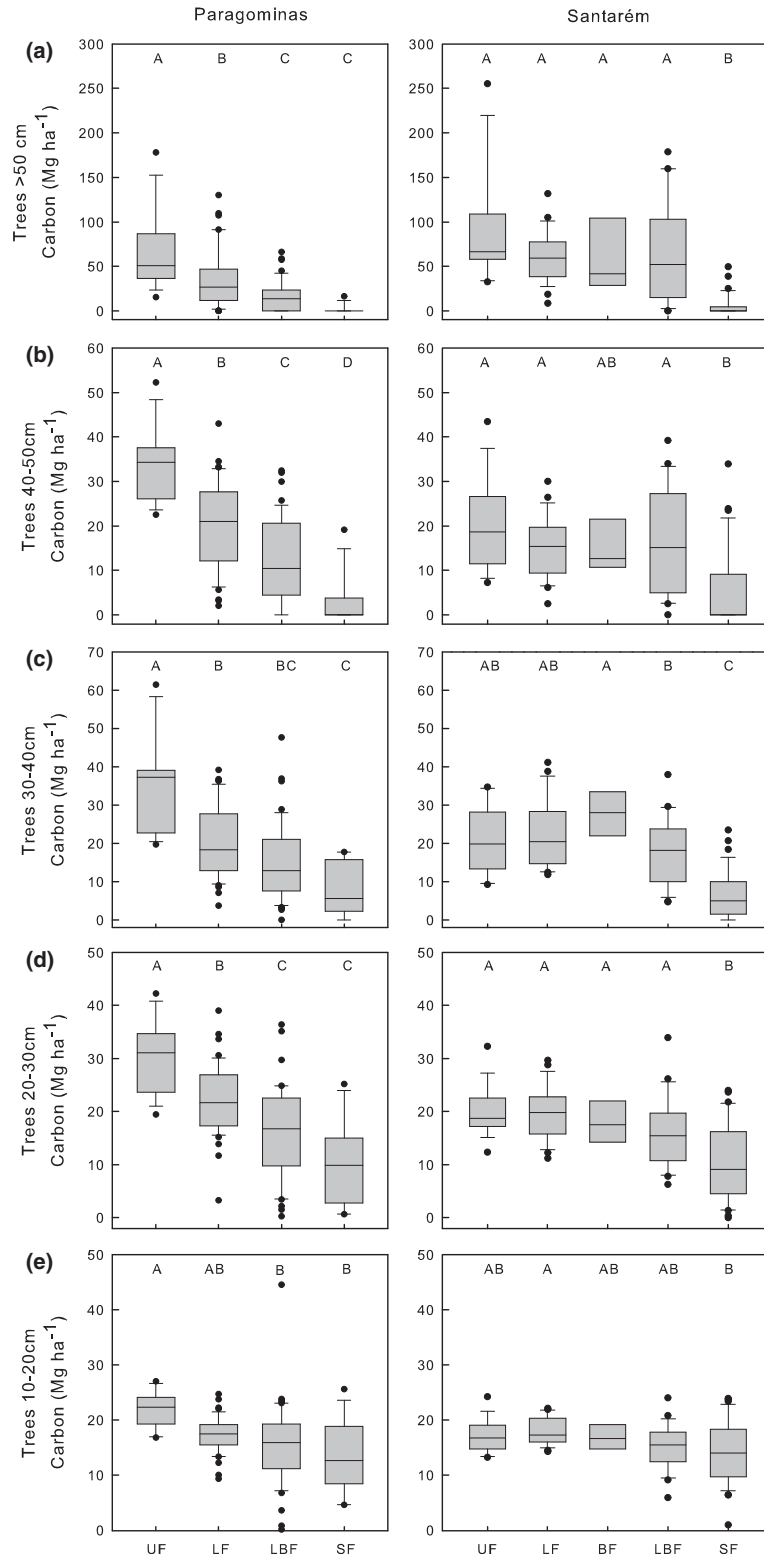


Fig. 3 Variation in the carbon content of the main components of the aboveground pool in Paragominas and Santarém. The main components are: (a) Trees ≥ 50 cm DBH, (b) Trees 40–50 cm DBH, (c) Trees 30–40 cm DBH, (d) Trees 20–30 cm DBH, and (e) Trees 10–20 cm DBH. DBH = 1.3 m from the ground. Letters represent significant differences ($P < 0.05$) in carbon stored between forest classes. Dots represent outliers. UF = Undisturbed forests, LF = Logged forests, BF = Burned forests, LBF = Logged-and-burned forests, SF = Secondary forests.

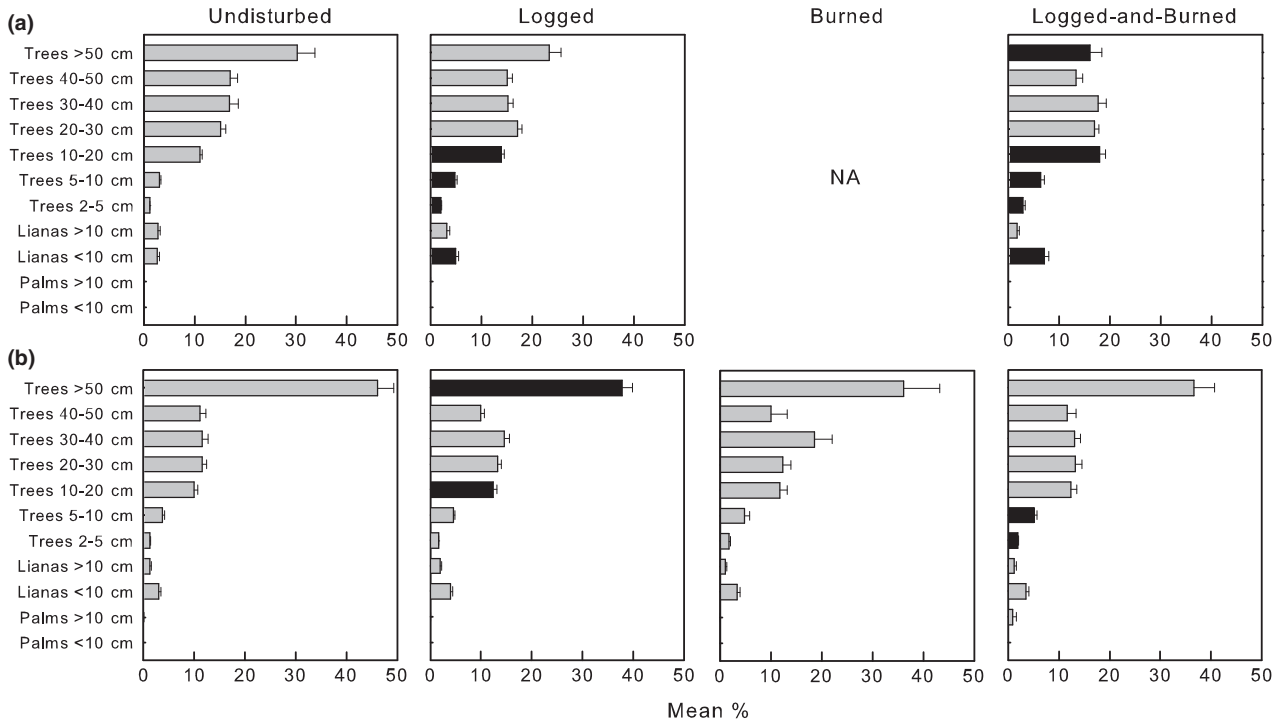


Fig. 4 Mean percentage contribution of 11 different components to the aboveground carbon pool. Results are separated by forest class in (a) Paragominas and (b) Santarém. Error bars indicate standard error. Black bars represent significant differences ($P < 0.05$) from undisturbed forests within the same region.

whereas percentage of area disturbed had a greater effect on aboveground stocks than either time-since the last fire or logging events (Fig. 5). Soil texture and plot elevation had a weak effect on the aboveground carbon pool of both Paragominas and Santarém. Model results were much less clear in Santarém as all the top nine ranked models had a $\Delta AICc < 2$ (Table S2).

Assessing the recovery through time of other carbon pools

As disturbance type had no effect on the dead wood, litter, and soil carbon pools (Fig. 2), we built GLMMs to investigate whether this lack of response could be attributed to a rapid recovery following disturbance. There was no effect of time-since the last disturbance

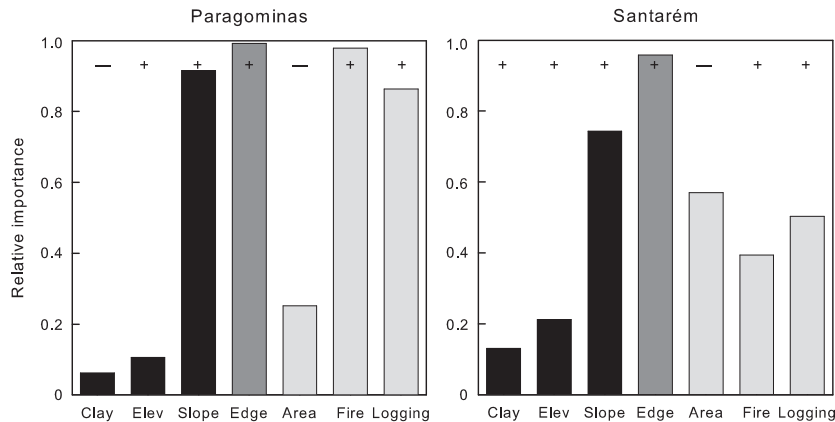


Fig. 5 The relative importance of edaphic, topographic, landscape context, and disturbance variables in determining differences in the size of the aboveground carbon pool. Edaphic and topographic variables (black bars) encompassed Clay = Mean soil clay content per plot, Elev = Mean plot elevation, and Slope = Mean plot slope. Landscape context (dark gray bar) included Edge = Average distance of the plot to the nearest forest edge. Anthropogenic disturbance variables (light gray bars) were Area = % of the plot that was degraded at least once in the satellite image analysis, Fire = Time-since the last wildfire occurrence, Logging = Time-since the last logging event. Signs indicate the direction of the effect of each variable on aboveground stocks.

on any of these three pools in either Paragominas or Santarém: the null model (intercept only) was consistently the highest ranked one, while the models including time-since the last disturbance always presented a $\Delta\text{AICc} > 2$ (Tables S3–S5).

Discussion

Most ecological research on carbon stocks of tropical rainforests has either focused on monitoring change in relatively undisturbed primary forests (e.g. Malhi *et al.*, 2006; Phillips *et al.*, 2008; Lewis *et al.*, 2009) or on quantifying deforestation and the effects of forest fragmentation on aboveground biomass (Laurance *et al.*, 2011; Paula *et al.*, 2011). We present the first large-scale ground study of changes in carbon stocks across multiple pools in human-modified tropical forests. We show that forest disturbance, particularly when resulting from a combination of both fire and logging, can severely alter forest structure (Fig. 3; Fig. 4), resulting in acute degradation of carbon stocks, with losses being more pronounced in live aboveground carbon than in dead organic matter or soil (Fig. 2). Alongside disturbance type, edge effects also play a major role in influencing aboveground stocks in primary forests (Fig. 5). Despite significant reductions in the carbon stored in disturbed forests, even the most degraded primary forests (i.e. logged-and-burned) still hold more carbon than secondary forests. We examine these findings in terms of the specific effects of disturbance on forest carbon stocks and structure, considering their implications for assessing and monitoring forest carbon, before finally discussing the prospects for carbon conservation in human-modified tropical forests.

Degradation of carbon stocks from anthropogenic disturbance

Human-modified forests are increasingly prevalent in the humid tropics (Achard *et al.*, 2002; Broadbent *et al.*, 2008; Melo *et al.*, 2013), hence understanding the effects of human disturbances on forest carbon stocks is crucial for better practices of forest management and conservation measures. The aboveground carbon pool was the most sensitive to human disturbances with disturbed primary forests containing between 18% and 57% less carbon than we observed in undisturbed forests (Fig. 2). Combining this observed range with Brazilian government remote sensing estimates of the extent of forest degradation (INPE, 2013b) suggests that, in 2010 alone, the Brazilian Amazon could have lost between 0.03 and 0.08 Pg of carbon from the 7 51 000 ha of forest impacted by fire and/or logging – c.40% of the loss from deforestation in the same year (INPE, 2013a).

This substantial loss of carbon stocks remains unaccounted for in inventories of greenhouse gas emissions (e.g. MCT, 2010).

Previous studies have shown an increase in carbon stored in the dead wood and litter pools following human disturbances, but most sampling was carried out shortly after the disturbance had taken place (Uhl & Kauffman, 1990; Cochrane *et al.*, 1999; Gerwing, 2002; Keller *et al.*, 2004; Palace *et al.*, 2007). Surprisingly, our results do not show any significant difference between the dead wood and litter carbon pools found in undisturbed and disturbed primary forests. In addition, time-since the last disturbance event had no clear effect on the observed variability in these pools. Our findings could indicate a rapid recovery of both the dead wood and litter pools in disturbed forests, which happened over a shorter period of time than the one analyzed in our study.

The soil carbon pool is known to undergo significant change after tropical forest conversion into other land uses such as pastures (Cerri *et al.*, 2003), but little is known about its response to disturbances in standing forests. Our results show that the first 30 cm of the soil pool in disturbed primary forests contain a comparable amount of carbon as that of undisturbed areas of forest, suggesting that this pool is resistant to impacts from selective logging and understory fires. While impacts of human disturbances on the soil pool may be of particular concern in tropical forests located in peatlands (Page *et al.*, 2002), they appear less important in the nonpeat soils of the Amazon. However, it still remains unclear whether human-induced disturbances affect deeper soils.

Understanding changes in aboveground carbon stocks

In tropical forests, aboveground carbon stocks are influenced by a range of climatic, edaphic, topographic, and human-associated factors. Our understanding of the relative importance of these factors is highly dependent on both the spatial scale of the carbon assessment and the number of variables used to model changes in stocks (Baraloto *et al.*, 2011). At a regional scale (1000s km), variables known to be key in determining differences in plant biomass include total annual precipitation, dry season length, and soil fertility (Malhi *et al.*, 2006; Quesada *et al.*, 2012). At the landscape scale (10s km), elevation, terrain slope, soil texture, and soil fertility have been found to be significant predictors of aboveground carbon (Laurance *et al.*, 1999; Castilho *et al.*, 2006; Paoli *et al.*, 2008; Marshall *et al.*, 2012). Most research looking at the effects of anthropogenic disturbances on aboveground carbon has focused on landscape and plot-scale analysis, finding negative

effects of selective logging (Lindsell & Klop, 2013), understory fires (Barlow *et al.*, 2012), distance to edge, fragment size (Laurance *et al.*, 1997), and hunting (Poulsen *et al.*, 2013) on this pool.

We assessed carbon stocks at the meso-scale (100s km) with sample sites distributed across more than one million hectares in each study region. Given the scale of our assessment and the similarities of climate both between and within our study regions, we expected that variables related to past plot-level human disturbances would outweigh both measures of landscape context and differences in topography. However, we found that distance to the nearest forest edge (a landscape context variable) was the most important predictor of aboveground carbon in primary forests of both regions (Fig. 5; Table S2). This result is probably because distance to edge acts as a proxy for a multitude of different effects that have negative impacts on plant biomass, such as increase in air temperature and in wind disturbance (Laurance *et al.*, 2002; Ewers & Banks-Leite, 2013). In addition, given the ease of access, forests close to edges are more susceptible to relatively low-intensity and small-scale selective logging and understory fires (Alencar *et al.*, 2006), which could have been cryptic to our remote sensing analysis. Although explanatory variables related to plot-level disturbances were more important in Paragominas than in Santarém, the main results were consistent between regions: aboveground carbon was lower in plots with a more recent history of fire or logging events (Figure S3), as well as in plots where a larger area was disturbed.

Context matters: regional differences in the effects of human disturbance on forest carbon stocks

Although there were some similarities across regions, such as the increase in contribution of small trees to aboveground stocks in highly degraded forests, there were also some important differences. For example, in Santarém only logged-and-burned forests stored significantly less aboveground carbon than undisturbed forests, compared to the situation in Paragominas where all disturbed forests had significantly less carbon. These regional differences are likely explained by their distinct histories and trajectories of human occupation (see Gardner *et al.*, 2013): Paragominas has a more recent history of severe forest disturbance and, in the 1980s, was one of the largest timber extraction centers in the world with 238 operating sawmills (Verissimo *et al.*, 1992). By contrast, 31% of the selective logged plots in Santarém were inside a national reserve where techniques of reduced-impact logging have been used. Although a simple on-the-ground classification of historical disturbance by type (i.e. logged, burned or

logged-and-burned) can be of significant help in estimating changes in carbon stocks and forest structure, it also masks important differences regarding the intensity of past disturbances.

Secundarization of disturbed primary forests

In tropical rainforests, large trees are responsible for storing the greatest amount of aboveground carbon (Clark & Clark, 2000; Paula *et al.*, 2011; Marshall *et al.*, 2012). However, they are also exceptionally vulnerable to impacts from logging (Blanc *et al.*, 2009), fire (Barlow *et al.*, 2003), and fragmentation (Laurance *et al.*, 2000). The loss of large trees from disturbed primary forests affects forest structure (Fig. 4) and creates new openings in the canopy (Saatchi *et al.*, 2013), allowing more sunlight to penetrate the forest interior. Following anthropogenic disturbance and the subsequent collapse of vertical structure, there is a proliferation of small lianas and fast-growing pioneer tree species, and as a result, degraded Amazonian forests can shift from high-carbon environments to forests with dense understory and low-carbon content (Figure S4). Our results support previous studies that identified a similar 'secundarization' process, whereby increasingly disturbed primary forests become more and more similar to young secondary forests (Barlow & Peres, 2008; Santos *et al.*, 2008). In fact, our results are likely to be conservative, with large trees in disturbed forests storing even less carbon than reported here as the allometric equations used to estimate vegetation carbon stocks were developed in undisturbed forests, where trees present less crown damage (Clark & Kellner, 2012). Such severe changes in forest structure are likely to have detrimental impacts on biodiversity, potentially leading to cascading effects on ecosystem functions and services beyond carbon storage (Parrotta *et al.*, 2012). Nevertheless, on average these highly degraded primary forests still hold significantly more carbon than secondary forests. Investments in avoiding further disturbance (e.g. fire breaks) in low-disturbed forests can avoid structural shifts and ensure permanence of carbon in human-modified forests, hence constituting a great conservation opportunity.

Assessing and monitoring carbon stocks in degraded forests

Assessing and monitoring changes in forest carbon stocks following disturbance is fraught with difficulty (Parrotta *et al.*, 2012). Major challenges include a poor overall understanding of the responses of carbon stocks to forest disturbance, a lack of appropriate reference levels for deforestation and forest degradation, and

uncertainty on how to effectively incorporate forest degradation when designing REDD+ projects (Aguiar *et al.*, 2012; Mertz *et al.*, 2012). The development of reliable, yet simple, protocols to assess and monitor changes in forest carbon is a critical step in addressing these challenges. These protocols should prioritize components of the stocks that both store the most carbon and are the most sensitive to human-associated disturbances and environmental change. Our data demonstrate that the aboveground pool meets both these criteria: it stores by far the largest amount of carbon in tropical forests (when deep soils are not considered) and it is also the most vulnerable carbon pool to human impacts (Fig. 2). Therefore, we recommend this pool to be the focus of initial forest inventories and subsequent monitoring procedures, even in landscapes not yet disturbed. By just measuring aboveground carbon, sampling protocols can account for virtually all the change in total forest stocks following disturbances, as well as assessing over 45% of total carbon stocks even in highly degraded areas (when excluding both roots stocks and soil carbon below 30 cm in depth). Moreover, the aboveground pool is relatively quick to measure when compared to others (Marshall *et al.*, 2012) and, if resources are severely limited, field assessments of stocks can focus only on trees ≥ 10 cm DBH: this involves identifying and measuring a smaller number of individuals, greatly reducing costs and time.

Assessment of historical disturbances should be viewed as a key component of any forest carbon inventory, as once-disturbed forests are more vulnerable to further disturbances, compromising the long-term permanence of stocks (Cochrane *et al.*, 1999; Alencar *et al.*, 2004; Ray *et al.*, 2005; Barlow *et al.*, 2012). However, to date implementation of REDD+ projects and monitoring of carbon stocks rely heavily on remote sensing analysis, given the impracticability of ground assessments over vast areas (e.g. country-wide). Even though remote sensing techniques to estimate anthropogenic disturbance in tropical forests are improving all the time (Asner, 2009), they will always be limited by the time period over which that sensor has been available. Despite using a 20 year time-series of Landsat images, our remote sensing estimates of fire and logging events are likely to have missed small-scale and low-intensity disturbances (e.g. nonmechanized logging), as well as events that occurred prior to our baseline year. In fact, careful visual inspection of the satellite image time-series was able to accurately match only 55% and 19% of the disturbance events identified through ground assessments in Paragominas and Santarém, respectively. Ground surveys of disturbance signals are

therefore invaluable tools for providing basic information on the past disturbance regime in a given area of forest and can help decision makers to evaluate areas more likely to maintain carbon stocks in the long term.

The future of aboveground carbon stocks in human-modified Amazonian forests

In this century, the Amazon region is likely to experience a rise in temperature and an increase in the frequency and extent of drought events (Betts *et al.*, 2013). Severe droughts have already been reported in 1997–1998, 2005, 2007, and 2010, leading to widespread understory fires, which in turn led to an increase in tree mortality and subsequent greenhouse gas emissions (Aragão *et al.*, 2007; Lewis *et al.*, 2011). These fires also induce stress responses from the vegetation, increase fuel load on the forest floor, and render degraded forests more vulnerable to new fires (Cochrane *et al.*, 1999). Other contemporary threats include the growing demand for tropical timber, particularly from emerging economies (Liu & Diamond, 2005; Fearnside *et al.*, 2013), continued use of fire in agriculture (Aragão & Shimabukuro, 2010), and large-scale infrastructure developments in previously remote areas of the Brazilian Amazon (Fearnside *et al.*, 2012). These environmental and economic changes are likely to result in an expansion of degraded forests, especially if conservation efforts and policies remain predominantly focused on avoiding further deforestation.

Our data show that disturbances from logging and understory fires can lead to severely impoverished and degraded forests that store substantially less carbon. Highly degraded primary forests increasingly resemble young secondary forests (Barlow & Peres, 2008) constituting a simplified ecosystem, dominated by few low-stature, fast-growing pioneer species (Tabarelli *et al.*, 2012). To prevent further areas of remaining primary forests being similarly degraded, there is an urgent need to strengthen attempts to effectively incorporate avoided degradation measures in forest conservation and climate mitigation programs, such as REDD+. In addition, active ecological restoration of degraded forests (e.g. through enrichment planting) is a valuable but underused conservation strategy, which could considerably help maintenance of carbon stocks, as well as prevent cascading effects following degradation, such as biodiversity loss (Sasaki *et al.*, 2011; Parrotta *et al.*, 2012). The continuous neglect of the widespread impacts of forest degradation will result in additional, and unaccounted, greenhouse gases emissions from tropical countries, with consequent impacts on the world's climate.

Acknowledgements

We are grateful to the following for financial support: Instituto Nacional de Ciência e Tecnologia – Biodiversidade e Uso da Terra na Amazônia (CNPq 574008/2008-0), Empresa Brasileira de Pesquisa Agropecuária – Embrapa (SEG:02.08.06.005.00), the UK government Darwin Initiative (17-023), The Nature Conservancy, and Natural Environment Research Council (NERC) (NE/F01614X/1 and NE/G000816/1). E.B. was supported by a university scholarship from Lancaster University and a research grant from Santander. L.E.O.C. Aragão acknowledges the support of the UK Natural Environment Research Council (NERC) grants (NE/F015356/2 and NE/I018123/1) and the CNPq and CAPES for the Science without Borders Program's Fellowship. We thank Deborah Clark and one anonymous reviewer for their valuable comments on an earlier version of this manuscript, and R. R. Solar for help with figure S4. We are deeply grateful to our numerous field and laboratory assistants, particularly to our paratobotanists Nelson Rosa and Manoel Cordeiro. We also thank the farmers and workers unions of Santarém, Belterra, and Paragominas and all collaborating private landowners for their support. The data used in this paper has been deposited under the DOI: 10.6084/m9.figshare.1031636. This paper is number #24 in the Rede Amazônia Sustentável publication series (<http://www.redeamazoniasustentavel.org>).

References

- Achard F, Eva HD, Stibig H-J, Mayaux P, Gallego J, Richards T, Malingreau J-P (2002) Determination of deforestation rates of the world's humid tropical forests. *Science*, **297**, 999–1002.
- Aguiar APD, Ometto JP, Nobre C *et al.* (2012) Modeling the spatial and temporal heterogeneity of deforestation-driven carbon emissions: the INPE-EM framework applied to the Brazilian Amazon. *Global Change Biology*, **18**, 3346–3366.
- Alencar A, Solórzano L, Nepstad D (2004) Modeling forest understory fires in an eastern Amazonian landscape. *Ecological Applications*, **14**, 139–149.
- Alencar A, Nepstad DC, Diaz M, Vera C (2006) Forest understory fire in the Brazilian Amazon in ENSO and non-ENSO years: area burned and committed carbon emissions. *Earth Interactions*, **10**, 1–17.
- Aragão LEOC, Shimabukuro YE (2010) The incidence of fire in Amazonian forests with implications for REDD. *Science*, **328**, 1275–1278.
- Aragão LEOC, Malhi Y, Roman-Cuesta RM, Saatchi S, Anderson LO, Shimabukuro YE (2007) Spatial patterns and fire response of recent Amazonian droughts. *Geophysical Research Letters*, **34**, L07701.
- Aragão LEOC, Poulter B, Barlow J *et al.* (2014) Environmental change and the carbon balance of Amazonian forests. *Biological Reviews*, doi: 10.1111/brv.12088.
- Asner GP (2009) Tropical forest carbon assessment: integrating satellite and airborne mapping approaches. *Environmental Research Letters*, **4**, 034009.
- Asner GP, Rudel TK, Aide TM, Defries R, Emerson R (2009) A contemporary assessment of change in humid tropical forests. *Conservation Biology*, **23**, 1386–1395.
- Balch JK, Nepstad DC, Curran LM *et al.* (2011) Size, species, and fire behavior predict tree and liana mortality from experimental burns in the Brazilian Amazon. *Forest Ecology and Management*, **261**, 68–77.
- Baraloto C, Rabaud S, Molto Q *et al.* (2011) Disentangling stand and environmental correlates of aboveground biomass in Amazonian forests. *Global Change Biology*, **17**, 2677–2688.
- Barlow J, Peres CA (2008) Fire-mediated dieback and compositional cascade in an Amazonian forest. *Philosophical Transactions of the Royal Society of London Series B, Biological Sciences*, **363**, 1787–1794.
- Barlow J, Peres C, Lagan B, Haugeaasen T (2003) Large tree mortality and the decline of forest biomass following Amazonian wildfires. *Ecology Letters*, **6**, 6–8.
- Barlow J, Silveira JM, Cochrane MA (2010) Fire scars on Amazonian trees: exploring the cryptic fire history of the Ilha de Maracá. *Biotropica*, **42**, 405–409.
- Barlow J, Parry L, Gardner TA *et al.* (2012) The critical importance of considering fire in REDD+ programs. *Biological Conservation*, **154**, 1–8.
- Betts RA, Malhi Y, Roberts JT (2008) The future of the Amazon: new perspectives from climate, ecosystem and social sciences. *Philosophical Transactions of the Royal Society of London. Series B, Biological Sciences*, **363**, 1729–1735.
- Betts RA, Golding N, Gonzalez P *et al.* (2013) Climate and land use change impacts on global terrestrial ecosystems, fire, and river flows in the HadGEM2-ES earth system model using the representative concentration pathways. *Biogeosciences Discussions*, **10**, 6171–6223.
- Blanc L, Echard M, Herault B, Bonal D, Marcon E, Chave J, Baraloto C (2009) Dynamics of aboveground carbon stocks in a selectively logged tropical forest. *Ecological Applications*, **19**, 1397–1404.
- Broadbent E, Asner G, Keller M, Knapp D, Oliveira P, Silva J (2008) Forest fragmentation and edge effects from deforestation and selective logging in the Brazilian Amazon. *Biological Conservation*, **141**, 1745–1757.
- Burnham KP, Anderson DR (2002) *Model selection and multi-model inference: a practical information-theoretic approach* (2nd edn). Springer-Verlag, New York, NY, USA.
- Camargo OA, Moniz AC, Jorge JA, Valadares JMA (2009) Métodos de análise química, mineralógica e física de solos do Instituto Agrônomo de Campinas. *Boletim técnico*, **106**, 77.
- Castilho CV, Magnusson WE, de Araújo RNO, Luizão RCC, Luizão FJ, Lima AP, Higuchi N (2006) Variation in aboveground tree live biomass in a central Amazonian forest: effects of soil and topography. *Forest Ecology and Management*, **234**, 85–96.
- Cerri CEP, Coleman K, Jenkinson DS, Bernoux M, Victoria R, Cerri CC (2003) Modeling soil carbon from forest and pasture ecosystems of Amazon, Brazil. *Soil Science Society of America Journal*, **67**, 1879–1887.
- Clark D, Clark D (2000) Landscape-scale variation in forest structure and biomass in a tropical rain forest. *Forest Ecology and Management*, **137**, 185–198.
- Clark DB, Kellner JR (2012) Tropical forest biomass estimation and the fallacy of misplaced concreteness. *Journal of Vegetation Science*, **23**, 1191–1196.
- Cochrane MA (2003) Fire science for rainforests. *Nature*, **421**, 913–919.
- Cochrane MA, Alencar A, Schulze MD, Souza CM, Nepstad DC, Lefebvre P, Davidson EA (1999) Positive feedbacks in the fire dynamic of closed canopy tropical forests. *Science*, **284**, 1832–1835.
- Ewers RM, Banks-Leite C (2013) Fragmentation impairs the microclimate buffering effect of tropical forests. *PLoS ONE*, **8**, e58093.
- FAO (2010) *Global Forest Resources Assessment 2010*. Food and Agriculture Organization of the United Nations, Italy, Rome.
- Fearnside PM, Laurance WF, Cochrane MA *et al.* (2012) The future of Amazonia: models to predict the consequences of future infrastructure in Brazil's multi-annual plans. *Novos Cadernos NAEA*, **15**, 25–52.
- Fearnside PM, Figueiredo AMR, Bonjour SCM (2013) Amazonian forest loss and the long reach of China's influence. *Environment, Development and Sustainability*, **15**, 325–338.
- Feldpausch TR, Jirka S, Passos CAM, Jasper F, Riha SJ (2005) When big trees fall: damage and carbon export by reduced impact logging in southern Amazonia. *Forest Ecology and Management*, **219**, 199–215.
- Filho AO, Carvalho D, Vilela E, Curi N, Fontes M (2004) Diversity and structure of the tree community of a fragment of tropical secondary forest of the Brazilian Atlantic Forest domain 15 and 40 years after logging. *Revista Brasileira de Botânica*, **27**, 685–701.
- Gardner TA, Ferreira J, Barlow J *et al.* (2013) A social and ecological assessment of tropical land uses at multiple scales: the Sustainable Amazon Network. *Philosophical transactions of the Royal Society of London. Series B, Biological sciences*, **368**, 20120166.
- Gerwing JJ (2002) Degradation of forests through logging and fire in the eastern Brazilian Amazon. *Forest Ecology and Management*, **157**, 131–141.
- Greenpeace (2009) *Slaughtering the Amazon*. Greenpeace, Amsterdam, the Netherlands.
- Harmon M, Whigham D, Sexton J, Olmsted I (1995) Decomposition and mass of woody detritus in the dry tropical forests of the northeastern Yucatan Peninsula, Mexico. *Biotropica*, **27**, 305–316.
- Heinselman M (1973) Fire in the virgin forests of the boundary waters canoe area, Minnesota. *Quaternary Research*, **3**, 329–382.
- INPE (2013a) Prodes. Available at: <http://www.obt.inpe.br/prodes/index.php> (accessed 5 November 2013).
- INPE (2013b) DEGRAD. Available at: <http://www.obt.inpe.br/deggrad/> (accessed 5 November 2013).
- IPCC (2006) Forestland. In: *IPCC Guidelines for National Greenhouse Gas Inventories* (eds Eggleston HS, Buendia L, Miwa K, Ngara T, Tanabe K), pp. 4.1–4.83. IPCC, Japan.
- Keller M, Palace M, Asner GP, Pereira R, Silva JNM (2004) Coarse woody debris in undisturbed and logged forests in the eastern Brazilian Amazon. *Global Change Biology*, **10**, 784–795.
- Laurance WF, Laurance SG, Ferreira LV, Rankin-de Merona JM, Gascon C, Lovejoy TE (1997) Biomass collapse in Amazonian forest fragments. *Science*, **278**, 1117–1118.

- Laurance WF, Fearnside PM, Laurance SG *et al.* (1999) Relationship between soils and Amazon forest biomass: a landscape-scale study. *Forest Ecology and Management*, **118**, 127–138.
- Laurance WF, Delamônica P, Laurance SG, Vasconcelos HL, Lovejoy TE (2000) Rain-forest fragmentation kills big trees. *Nature*, **404**, 836.
- Laurance W, Lovejoy T, Vasconcelos HL *et al.* (2002) Ecosystem decay of Amazonian forest fragments: a 22 year investigation. *Conservation Biology*, **16**, 605–618.
- Laurance WF, Nascimento HEM, Laurance SG, Andrade AC, Fearnside PM, Ribeiro JEL, Capretz RL (2006) Rain forest fragmentation and the proliferation of successional trees. *Ecology*, **87**, 469–482.
- Laurance WF, Camargo JLC, Luizão RCC *et al.* (2011) The fate of Amazonian forest fragments: a 32-year investigation. *Biological Conservation*, **144**, 56–67.
- Lewis SL, Lloyd J, Sitch S, Mitchard ETA, Laurance WF (2009) Changing ecology of tropical forests: evidence and drivers. *Annual Review of Ecology, Evolution, and Systematics*, **40**, 529–549.
- Lewis SL, Brando PM, Phillips OL, van der Heijden GMF, Nepstad D (2011) The 2010 Amazon drought. *Science*, **331**, 554.
- Lindsell JA, Klop E (2013) Spatial and temporal variation of carbon stocks in a lowland tropical forest in West Africa. *Forest Ecology and Management*, **289**, 10–17.
- Liu J, Diamond J (2005) China's environment in a globalizing world. *Nature*, **435**, 1179–1186.
- Malhi Y, Wood D, Baker TR *et al.* (2006) The regional variation of aboveground live biomass in old-growth Amazonian forests. *Global Change Biology*, **12**, 1107–1138.
- Marshall AR, Willcock S, Platts PJ *et al.* (2012) Measuring and modelling above-ground carbon and tree allometry along a tropical elevation gradient. *Biological Conservation*, **154**, 20–33.
- MCT (2010) Segunda comunicação nacional do Brasil à convenção-quadro das nações unidas sobre mudança do clima. Brasília, Brazil.
- Melo FPL, Arroyo-Rodríguez V, Fahrig L, Martínez-Ramos M, Tabarelli M (2013) On the hope for biodiversity-friendly tropical landscapes. *Trends in Ecology & Evolution*, **28**, 462–468.
- Mertz O, Müller D, Sikor T *et al.* (2012) The forgotten D: challenges of addressing forest degradation in complex mosaic landscapes under REDD+. *Geografisk Tidsskrift-Danish Journal of Geography*, **112**, 63–76.
- Page SE, Siegert F, Rieley J, Boehm H (2002) The amount of carbon released from peat and forest fires in Indonesia during 1997. *Nature*, **1999**, 61–65.
- Palace M, Keller M, Asner GP, Silva JNM, Passos C (2007) Necromass in undisturbed and logged forests in the Brazilian Amazon. *Forest Ecology and Management*, **238**, 309–318.
- Paoli GD, Curran LM, Slik JWF (2008) Soil nutrients affect spatial patterns of above-ground biomass and emergent tree density in southwestern Borneo. *Oecologia*, **155**, 287–299.
- Parrotta JA, Wildburger C, Mansourian S (2012) Understanding relationships between biodiversity, carbon, forests and people: the key to achieving REDD + objectives. A Global Assessment Report, Vol. 31. International Union of Forest Research Organizations (IUFRO), Vienna, Austria.
- Paula MD, Costa CPA, Tabarelli M (2011) Carbon storage in a fragmented landscape of Atlantic forest: the role played by edge-affected habitats and emergent trees. *Tropical Conservation Science*, **4**, 349–358.
- Pearson T, Walker S, Brown S (2005) *Sourcebook for land use, land-use change and forestry projects*. Winrock International and the BioCarbon Fund of the World Bank, Washington, DC.
- Phillips OL, Lewis SL, Baker TR, Chao K-J, Higuchi N (2008) The changing Amazon forest. *Philosophical transactions of the Royal Society of London. Series B, Biological sciences*, **363**, 1819–1827.
- Poulsen JR, Clark CJ, Palmer TM (2013) Ecological erosion of an afro-tropical forest and potential consequences for tree recruitment and forest biomass. *Biological Conservation*, **163**, 122–130.
- Quesada CA, Phillips OL, Schwarz M *et al.* (2012) Basin-wide variations in Amazon forest structure and function are mediated by both soils and climate. *Biogeosciences*, **9**, 2203–2246.
- R Core Development Team (2012) R: a language and environment for statistical computing.
- Ray D, Nepstad D, Moutinho P (2005) Micrometeorological and canopy controls of fire susceptibility in a forested Amazon landscape. *Ecological Applications*, **15**, 1664–1678.
- Romme W (1982) Fire and landscape diversity in subalpine forests of Yellowstone National Park. *Ecological Monographs*, **52**, 199–221.
- Saatchi SS, Houghton RA, Dos Santos Alvalá RC, Soares JV, Yu Y (2007) Distribution of aboveground live biomass in the Amazon basin. *Global Change Biology*, **13**, 816–837.
- Saatchi S, Asefi-Najafabady S, Malhi Y, Aragão LEOC, Anderson LO, Myneni RB, Ne-mani R (2013) Persistent effects of a severe drought on Amazonian forest canopy. *Proceedings of the National Academy of Sciences of the United States of America*, **110**, 565–570.
- Santos BA, Peres CA, Oliveira MA, Grillo A, Alves-Costa CP, Tabarelli M (2008) Drastic erosion in functional attributes of tree assemblages in Atlantic forest fragments of northeastern Brazil. *Biological Conservation*, **141**, 249–260.
- Sasaki N, Asner G, Knorr W, Durst P, Priyadi H, Putz F (2011) Approaches to classifying and restoring degraded tropical forests for the anticipated REDD+ climate change mitigation mechanism. *iForest - Biogeosciences and Forestry*, **4**, 1–6.
- Silvestrini RA, Soares-Filho BS, Nepstad DC, Coe M, Rodrigues H, Assunção R (2011) Simulating fire regimes in the Amazon in response to climate change and deforestation. *Ecological Applications*, **21**, 1573–1590.
- Tabarelli M, Peres CA, Melo FPL (2012) The ‘few winners and many losers’ paradigm revisited: emerging prospects for tropical forest biodiversity. *Biological Conservation*, **155**, 136–140.
- Uhl C, Kauffman J (1990) Deforestation, fire susceptibility, and potential tree responses to fire in the eastern Amazon. *Ecology*, **71**, 437–449.
- UNFCCC (2008) Report of the conference of the parties on its thirteenth session, held in Bali from 3 to 15 December 2007. FCCC/CP/2007/6/Add.1*.
- Verissimo A, Barreto P, Mattos M, Tarifa R, Uhl C (1992) Logging impacts and prospects for sustainable forest management in an old Amazonian frontier: the case of paragominas. *Forest Ecology and Management*, **55**, 169–199.
- Yocom LL, Fulé PZ (2012) Human and climate influences on frequent fire in a high-elevation tropical forest. *Journal of Applied Ecology*, **49**, 1356–1364.
- Zuur AF, Ieno EN, Walker N, Saveliev AA, Smith GM (2009) *Mixed Effects Models and Extensions in Ecology with R*. Springer, New York, NY, USA.

Supporting Information

Additional Supporting Information may be found in the online version of this article:

Data S1. Carbon sampling and biomass estimates.

Figure S1. Proportion of (a) coarse and (b) fine sand in the soil of primary forest plots in Paragominas. Letters indicate forest classes with significantly different means following Tukey *post hoc* tests ($P < 0.05$). Dots represent outliers. UF = Undisturbed forests, LF = Logged forests, LBF = Logged-and-burned forests. The methodology for estimating sand content is described elsewhere (See Gardner *et al.*, 2013).

Figure S2. Mean percentage contribution of all the 11 different components of the aboveground carbon pool. Results are separated by forest class in (a) Paragominas and (b) Santarém. Error bars indicate SE. Black bars represent significant differences ($P < 0.05$) from secondary forests within the same region.

Figure S3. Relationship between the aboveground carbon pool and the time-since the last (a) logging event, and (b) fire event in primary forests of both study regions.

Figure S4. Changes in tropical rainforest structure from closed-canopy undisturbed primary forest to open forests with a dense understory dominated by lianas and fast-growing pioneers. All photos taken 10 m away from a 2 × 2 m tarpaulin by E.B. in Paragominas.

Table S1. Mean carbon content (Mg C ha^{-1}) and SE of the four carbon pools assessed in undisturbed, logged, burned, logged-and-burned, and secondary forests across Paragominas and Santarém.

Table S2. Top ranked models of factors driving aboveground carbon stocks in primary forests in Paragominas and Santarém. Generalized mixed-effects models were used, with Catchment set as a random factor and Percentage area disturbed (Area), Mean soil clay content (Clay), Distance to edge (Edge), Mean plot elevation (Elevation), Mean plot slope (Slope), Time-since the last fire event (Fire), and Time-since the last logging event (Logging) as fixed factors. Δ - AICc differences from Model 1 (e.g. Model 2 AICc – Model 1 AICc). Weight – Akaike weights.

Table S3. Results of generalized mixed-effects models using the dead wood carbon pool in primary forests as the response variable. Time-since the most recent disturbance (either selective logging or understory fire) was set as the only fixed factor and Catchment as a random factor. Results are separated by study region. Δ - AICc differences from Model 1 (e.g. Model 2 AICc – Model 1 AICc). Weight – Akaike weights.

Table S4. Results of generalized mixed-effects models using the litter carbon pool in primary forests as the response variable. Time-since the most recent disturbance (either selective logging or understory fire) was set as the only fixed factor and Catchment as a random factor. Results are separated by study region. Δ - AICc differences from Model 1 (e.g. Model 2 AICc – Model 1 AICc). Weight – Akaike weights.

Table S5. Results of generalized mixed-effects models using the soil carbon pool in primary forests as the response variable. Time-since the most recent disturbance (either selective logging or understory fire) was set as the only fixed factor and Catchment as a random factor. Results are separated by study region. Δ - AICc differences from Model 1 (e.g. Model 2 AICc – Model 1 AICc). Weight – Akaike weights.