



UNIVERSITY OF LEEDS

This is a repository copy of *A survey of qualitative spatial representations*.

White Rose Research Online URL for this paper:

<http://eprints.whiterose.ac.uk/83881/>

Version: Accepted Version

---

**Article:**

Chen, J, Cohn, AG, Liu, D et al. (3 more authors) (2013) A survey of qualitative spatial representations. *Knowledge Engineering Review*, 30 (1). 106 - 136. ISSN 0269-8889

<https://doi.org/10.1017/S0269888913000350>

---

**Reuse**

Unless indicated otherwise, fulltext items are protected by copyright with all rights reserved. The copyright exception in section 29 of the Copyright, Designs and Patents Act 1988 allows the making of a single copy solely for the purpose of non-commercial research or private study within the limits of fair dealing. The publisher or other rights-holder may allow further reproduction and re-use of this version - refer to the White Rose Research Online record for this item. Where records identify the publisher as the copyright holder, users can verify any specific terms of use on the publisher's website.

**Takedown**

If you consider content in White Rose Research Online to be in breach of UK law, please notify us by emailing [eprints@whiterose.ac.uk](mailto:eprints@whiterose.ac.uk) including the URL of the record and the reason for the withdrawal request.



[eprints@whiterose.ac.uk](mailto:eprints@whiterose.ac.uk)  
<https://eprints.whiterose.ac.uk/>

# A Survey of Qualitative Spatial Representations

JUAN CHEN<sup>1,2,3</sup>, Anthony. G. COHN<sup>3</sup>, DAYOU LIU<sup>1,2</sup>, SHENGSHENG WANG<sup>1,2</sup>, JIHONG OUYANG<sup>1,2</sup>, QIANGYUAN YU<sup>1,2</sup>

<sup>1</sup>*School of Computer Science and Technology, Jilin University, Changchun 130012, China*

<sup>2</sup>*Key Laboratory of Symbolic Computing and Knowledge Engineering of Ministry of Education, Jilin University, Changchun 130012, China*

<sup>3</sup>*School of Computing, University of Leeds, Leeds LS2 9JT, UK*

*E-mail: chenjuan@jlu.edu.cn, a.g.cohn@leeds.ac.uk, liudy@jlu.edu.cn, wss@jlu.edu.cn, ouyj@jlu.edu.cn, qiangyuan@jlu.edu.cn*

## Abstract

Representation and reasoning with qualitative spatial relations is an important problem in artificial intelligence and has wide applications in the fields of geographic information system, computer vision, autonomous robot navigation, natural language understanding, and spatial databases etc. The reasons for this interest in using qualitative spatial relations include cognitive comprehensibility, efficiency and computational facility. This paper summarizes progress in qualitative spatial representation by describing key calculi representing different types of spatial relationships. The paper concludes with a discussion of current research and glimpse of future work.

**Keywords:** qualitative spatial representation; qualitative spatial relationships

## 1 Introduction

Spatial representation and reasoning plays an essential role in human daily life. Although quantitative approaches can provide the most precise information, numerical information is often unnecessary or unavailable at human level. For example, when people describe relations between objects, they usually cannot give an accurate numerical description, but something like “the coffee is in the cup, the cup is in the room”, which is quite enough to give a reasonable deduction “the coffee is in the room”. The qualitative approach for spatial reasoning, known as QSR(Qualitative Spatial Reasoning)(Cohn, 1997; Cohn and Hazarika, 2001; Cohn and Renz, 2007; Liu et al., 2004; Vieu, 1997) thus becomes a promising way to process spatial information at this level and has prevailed in AI(Artificial Intelligence), GIS(Geographical Information Systems), database and multimedia communities for its understandability, high efficiency and computational facility.

It is quite natural to represent spatial situations by the qualitative relations between the considered objects, so qualitative spatial relationship becomes a basic way of representing and reasoning with spatial knowledge. Thus dozens of formalisms of qualitative spatial relations have been proposed for describing various aspects of space. This paper presents a much broader range of qualitative spatial calculi, including not only the most representative calculi in the previous surveys on QSR(Cohn, 1997; Cohn and Hazarika, 2001; Cohn and Renz, 2007; Liu et al., 2004; Vieu, 1997), but also the new results for the existing calculi, new calculi and comparisons between them. A more systematic survey of direction relation calculi is given than that in these previous surveys. Representative figures are provided to facilitate the understanding of the calculi. Calculi modeling relationships between moving objects are presented, which were not part of the previous surveys. Two types of combination of spatial calculi are presented, where loose combination looks more practical than tight combination, as it is unlikely to develop a single universal qualitative

spatial representation language(Cohn and Hazarika, 2001; Cohn and Renz, 2007). Another novel aspect of this paper is the material describing the well-known implementations for QSR. Finally a perspective of future research directions is presented, such as the combination of different aspects of spatial relationships, spatial relationships over complex objects in 3D or discrete space and exploiting the hierarchical structure of spatial relations according to their granularity.

The structure of the paper as follows: Section 2 introduces the main notions and terminologies about qualitative spatial representation. Section 3 provides a categorized survey of representative spatial relationship formalisms. Section 4 summarizes current publicly available implementations employing qualitative spatial reasoning techniques. Section 5 proposes some future works for qualitative spatial representations.

## 2 Preliminaries

Spatial relationships specify how some spatial entities are related in space with others. It includes abstractions of physical spatial entities and the structure of the space. The space the entities embedded in ranges from one to three-dimensions(or even four dimensions if space-time histories are considered), acyclic or cyclic(e.g. regions on a surface or a sphere), discrete(raster or grid) to continuous(vector), all of which results in a variety of formalisms fit for different kinds of space.  $\mathbb{R}^2$  and  $\mathbb{Z}^2$  are the most common approaches modeling the continuous and discrete 2D surface respectively. And they are the space of most studied in QSR. Traditionally in mathematical theories, points are considered as primary primitive spatial entities, perhaps as well as lines. Extended spatial entities such as regions are of particular interests, if necessary, defined as a set of points on a plane(or a higher dimensional space). In some formalism, regions are divided into simple regions(disk-like and with connected boundaries and interior) and complex regions(multi-part regions possibly with holes) according to their connectivity.

Formally, a relation  $R$  over the sets  $X_1, \dots, X_k$  is a subset of their Cartesian product, written as  $R \subseteq X_1 \times \dots \times X_k$ , and each element of  $R$  is a tuple  $(x_1, \dots, x_k)$ , where  $x_i$  is a member of corresponding domain of  $X_i$ . When specified to spatial relations, the considered domains are identical, namely the set of spatial entities, such as points, lines or regions. Usually the considered domain is infinite, so the spatial relations contain infinitely many tuples. But fortunately the set of relations the spatial entities form is finite, and often is a JEPD(Joint Exhaustive and Pairwise Disjoint) relation set, i.e., for arbitrary spatial entities there is one and only one specific relation in the set that can be satisfied. JEPD relations are also called base or basic relations and represent definite relationships between spatial entities. Indefinite information can be expressed by the union of these base relations which can possibly hold. If no information is known, then all base relations are possible.

Although this paper focuses on the qualitative spatial representation, it would involve some parts of qualitative spatial reasoning, such as constraint satisfaction problems, composition, converse etc. Often the information between spatial entities are expressed as constraints, such as unary constraint “this room is 5 meter long and 3 meter wide”, or the binary constraint “the table is in front of the desk”, even ternary constraint “the trolley is between the chair and the desk”. Although there are many different spatial reasoning tasks, much research of QSR has focused on one particular reasoning problem, the consistency problem, i.e., is the given information consistent or inconsistent. Usually it is abstracted as a constraint satisfaction problem (CSP). As many spatial constraints are binary, then this problem is transformed to that whether the first-order logic expression  $\exists x_1 \dots \exists x_n \bigwedge_{i,j} \bigvee_{R \in \mathcal{A}} R(x_i, x_j)$  has an instantiation, where  $x_1, \dots, x_n$  are the variables over the domain of spatial entities,  $R(x_i, x_j)$  is the binary spatial relation constraint between  $x_i$  and  $x_j$ , and  $\mathcal{A}$  is the set of all available base relations. If the domain of the variables is finite, the CSPs can be solved by backtracking over the ordered domains of the single variables, but it is not very helpful when the domain of the variables is infinite. The domain of spatial entities happens to be such an infinite range, so it needs another method.

Relation Algebra (Tarski, 1941) is one way of dealing with the CSPs with infinite domains(Ladkin and Maddux, 1994) . The power set of a set of binary base relations is a relation algebra if and only if it is closed under specific relation operations: union ( $\cup$ ), intersection( $\cap$ ), complement( $\bar{\phantom{x}}$ ), converse( $^{-1}$ ) or composition( $\circ$ ), as well as three particular relations. They are the empty relation which cannot hold between any two members of the domain, the universal relation which holds between any two members of the domain, i.e., the disjunction of all base relations, and the identity relations which holds between each members of the domain and itself. Following is the formal definitions of the operations in Relation Algebra.

- $\forall x \forall y: x(S \cup T)y \leftrightarrow x S y \vee x T y,$
- $\forall x \forall y: x(S \cap T)y \leftrightarrow x S y \wedge x T y,$
- $\forall x \forall y: x(S \circ T)y \leftrightarrow \exists z: x S z \wedge z T y,$
- $\forall x \forall y: x \bar{T} y \leftrightarrow \neg(x T y),$
- $\forall x \forall y: x T^{-1}y \leftrightarrow y T x$

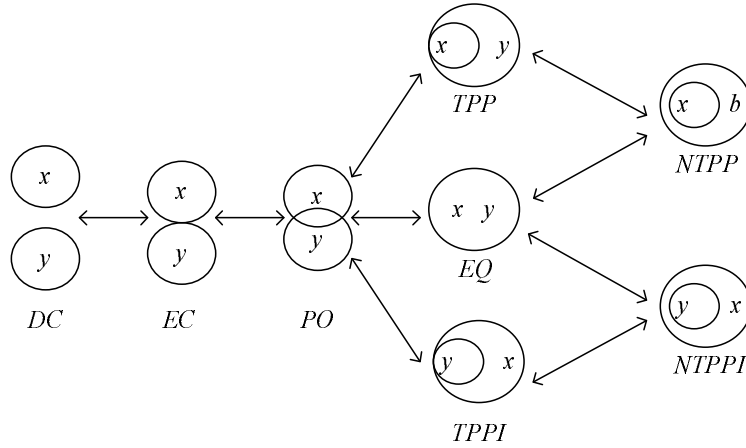
Among these operations, composition is of particular interests which is correlated with a local consistency, path-consistency. Since the consistency of CSPs with infinite domains is generally undecidable(Hirsch, 1999), path-consistency then is of more attentions. A CSP is path-consistent if and only if for every consistent instantiation of two variables it is always possible to find an instantiation for any third variable such that the three variables together are consistent. Accordingly the algorithm to get a set of path-consistent constraints is called path-consistent algorithm. But in many cases of QSR, composition cannot be computed and only weak composition( $\diamond$ ) i.e., algebraic closure is available. If  $S \diamond T = \{R_1, \dots, R_n\}$  then  $\forall x \forall y \forall z (x S y \wedge y T z) \longrightarrow (x R_1 z \vee \dots \vee x R_n z)$ . Since composition is based on existence, while algebraic closure is based on consistency. It is obvious that algebraic closure is less constrained than composition(also called strong composition, compared with weak composition) and the result relation set includes that of composition. For further information about weak composition, please see(Bennett et al., 1997; Cohn and Renz, 2007; Renz and Ligozat, 2005). A special subset of the power set  $2^A$  is of particular interests, the maximal tractable subset, i.e. if all the relational constraints are limited to this subset, then the CSP over this subset is tractable(can be decided in polynomial time). And the CSP over its superset is intractable.

### 3 Aspects of Qualitative Spatial Relations

This section will review a set of representative spatial relationship formalism. These formalisms can be divided into those aspects of mereotopology, direction, distance and shape, the relationships between static spatial entities; with the increasing availability of data involving mobile entities, relationships between moving objects have become an increasingly important new focus of QSR. Moreover, since many applications need to represent and reason about multiple aspects of space, integrations of different formalisms is also a problem of much interest. Finally, we note that uncertainty is another vital aspect of spatial relationships.

#### 3.1 Mereotopology

Mereotopology, the integration of mereology(the theory of parthood) and topology, is of most studied in QSR concerning the invariant properties that under continuous deformations of objects, such deformations including translating, rotating, scaling. Since it can only make qualitative distinctions, this kind of relationship(also called topological relations) is perhaps the most fundamental spatial relation. Although mathematical topology has influenced various qualitative spatial theories, the wholesale importation is undesirable for number of reasons(Gotts et al., 1996). RCC(Region Connection Calculus)(Cohn et al., 1997; Renz, 2002) and n-intersections(Egenhofer,



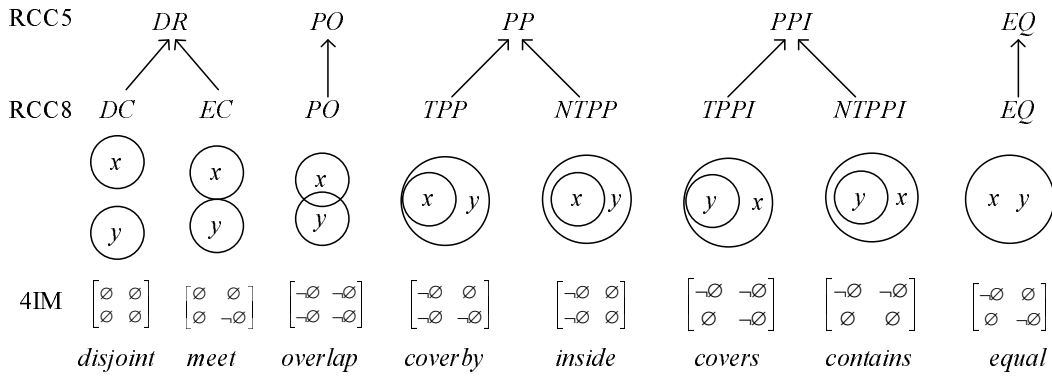
**Figure 1** The eight jointly exhaustive and pairwise disjoint relations of RCC8. The arrows show which relation is the next relation a configuration would transit to, assuming the continuous movements or deformations. This structure has been called a continuity network(p.295, Cohn et al., 1997) or a conceptual neighborhood(p.7, Cohn & Hazarika,2001;p.564, Cohn & Renz, 2007)

2005; Egenhofer and Franzosa, 1991, 1995; Egenhofer and Herring, 1991; Egenhofer and Sharma, 1993; Egenhofer and Vasardani, 2007; Egenhofer et al., 1994a,b) are the two best known approaches for representing and reasoning with topological relations; most existing approaches are extensions or improvements of them.

RCC is based on a reflexive and symmetric primitive relation between spatial regions  $\mathbf{C}(x, y)$ . The intended topological interpretation of  $\mathbf{C}(x, y)$  is that two regions  $x$  and  $y$  are connected if and only if their topological closures share a common point where the spatial regions are non-empty regular subsets of some topological space. It does not require the regions be simple ones i.e., they might consist of (multiple) disconnected pieces. Among the number of relations defined by  $\mathbf{C}(x, y)$ , some relations are of particular interests:  $\mathbf{DC}(x, y)$ ,  $\mathbf{P}(x, y)$ ,  $\mathbf{PP}(x, y)$ ,  $\mathbf{EQ}(x, y)$ ,  $\mathbf{O}(x, y)$ ,  $\mathbf{PO}(x, y)$ ,  $\mathbf{DR}(x, y)$ ,  $\mathbf{EC}(x, y)$ ,  $\mathbf{TPP}(x, y)$ ,  $\mathbf{NTPP}(x, y)$  and  $\mathbf{P}^{-1}$ ,  $\mathbf{PP}^{-1}$ ,  $\mathbf{TPP}^{-1}$  and  $\mathbf{NTPP}^{-1}$ , the converse of non-symmetrical relation  $\mathbf{P}$ ,  $\mathbf{PP}$ ,  $\mathbf{TPP}$  and  $\mathbf{NTPP}$  respectively. Their formal definitions and the meaning under the intended interpretations, denoted after the double slash are the following(Randell et al., 1992b; Renz, 2002).

$\mathbf{DC}(x, y)$	$\equiv_{def}$	$\neg\mathbf{C}(x, y)$	// $x$ is disconnected from $y$
$\mathbf{P}(x, y)$	$\equiv_{def}$	$\forall z(\mathbf{C}(z, x) \rightarrow \mathbf{C}(z, y))$	// $x$ is a part of $y$
$\mathbf{PP}(x, y)$	$\equiv_{def}$	$\mathbf{P}(x, y) \wedge \neg\mathbf{P}(y, x)$	// $x$ is a proper part of $y$
$\mathbf{EQ}(x, y)$	$\equiv_{def}$	$\mathbf{P}(x, y) \wedge \mathbf{P}(y, x)$	// $x$ equals $y$
$\mathbf{O}(x, y)$	$\equiv_{def}$	$\exists z(\mathbf{P}(z, x) \wedge \mathbf{P}(z, y))$	// $x$ overlaps $y$
$\mathbf{PO}(x, y)$	$\equiv_{def}$	$\mathbf{O}(x, y) \wedge \neg\mathbf{P}(x, y) \wedge \neg\mathbf{P}(y, x)$	// $x$ partially overlaps $y$
$\mathbf{DR}(x, y)$	$\equiv_{def}$	$\neg\mathbf{O}(x, y)$	// $x$ is discrete from $y$
$\mathbf{EC}(x, y)$	$\equiv_{def}$	$\mathbf{C}(x, y) \wedge \neg\mathbf{O}(x, y)$	// $x$ is externally connected with $y$
$\mathbf{TPP}(x, y)$	$\equiv_{def}$	$\mathbf{PP}(x, y) \wedge \exists z(\mathbf{EC}(z, x) \wedge \mathbf{EC}(z, y))$	// $x$ is a tangential proper part of $y$
$\mathbf{NTPP}(x, y)$	$\equiv_{def}$	$\mathbf{PP}(x, y) \wedge \neg\exists z(\mathbf{EC}(z, x) \wedge \mathbf{EC}(z, y))$	// $x$ is a non-tangential proper part of $y$
$\mathbf{P}^{-1}(x, y)$	$\equiv_{def}$	$\mathbf{P}(y, x)$	// $y$ is a part of $x$
$\mathbf{PP}^{-1}(x, y)$	$\equiv_{def}$	$\mathbf{PP}(y, x)$	// $y$ is a proper part of $x$
$\mathbf{TPP}^{-1}(x, y)$	$\equiv_{def}$	$\mathbf{TPP}(y, x)$	// $y$ is a tangential proper part of $x$
$\mathbf{NTPP}^{-1}(x, y)$	$\equiv_{def}$	$\mathbf{NTPP}(y, x)$	// $y$ is a non-tangential proper part of $x$

By adding new primitive relations and functions, a much larger number of different relations can be defined upon the  $\mathbf{C}$  relation(Cohn and Hazarika, 2001).Here only presents a small fraction of relations can be expressed by RCC theory. If some of the above relations can form a set of



**Figure 2** The corresponding basic relations of 4IM, RCC8 and RCC5

JEPD relations and closed under composition, then they generate relation algebra; thus, the reasoning about these relations can be done by the path-consistency algorithm mentioned in section 2. DC, EC, PO, EQ, TPP, NTPP,  $TPP^{-1}$  and  $NTPP^{-1}$  are the eight JEPD relations of the constraint language RCC8<sup>1</sup> as shown in Figure 1. They are of particular interests, for they forms the smallest set of base relations which allows topological distinctions rather than just mereological, i.e., being expressed by part-whole relationship (Randell et al., 1992b; Renz, 2002) RCC5 is the coarser edition of RCC8, containing five base relations DR, PO, EQ, PP,  $PP^{-1}$ , and does not take the boundary of a region into account.

A series of extensions and completions of RCC theory have been made: the density axiom of the RCC has been shown to be redundant and each RCC model leads to a Boolean algebra (Düntsch et al., 2001). Three maximal tractable subsets of RCC8:  $\mathcal{H}_8$ ,  $\mathcal{C}_8$  and  $\mathcal{Q}_8$  have been given in (Renz, 2002). Each RCC model is a consistent model of the RCC8 CT (the consistency-based composition table of RCC8) and no RCC model can be interpreted extensionally anyway, thus given a negative answer to Bennett’s conjecture which is to remove the universal region from the domain of possible referents of the region constants (Li and Ying, 2003). A generalization of RCC (GRCC) (Li and Ying, 2004) is introduced, which accommodates both discrete and continuous spatial information. Each countable RCC model (compared to the ‘standard RCC in continuous space’) can be constructed hierarchically from a sequence of finite GRCC models, and every finite GRCC model can be isomorphically embedded in any RCC model; this bridges the gap between qualitative and quantitative approaches for spatial information (Li et al., 2005). Consistency w.r.t. RCC theory is equivalent to consistency w.r.t. topology and an  $O(n^3)$  algorithm for generating a realization of any path-consistent network of RCC8 base relations has been proposed, proving that any consistent RCC8 network has a realization in the digital plane and in any RCC model (Li, 2006a). Any consistent RCC8 binary constraint network can be consistently extended (Li and Wang, 2006), which removes the doubts about the complexity analysis of RCC8, i.e. whether the reduction method proposed in (Renz and Nebel, 1999) works for all calculi using weak compositions, given that the composition table of RCC8 is a weak one.

N-intersections are an alternative representation framework of mereotopology based on point-set topological theory. An object can be seen as a point set embedded in a specified space. For example a region is a homogeneously 2D point set  $x$  embedded in  $\mathbb{R}^2$  related to three point sets: the interior ( $x^\circ$ ) is the union of all open sets in  $x$ , the boundary ( $\partial x$ ) is the intersection of the closure of  $x$  and the closure of the exterior of  $x$ , and the exterior ( $x^-$ ) is the set of all points of not

<sup>1</sup>It is important to distinguish between RCC as a general theory of space, i.e. as an axiomatization in first order logic, and the various constraint languages with varying numbers of JEPD relations (such as RCC5 and RCC8) in these languages the JEPD relations are themselves taken as primitives rather than the  $\mathbf{C}$  relation. Terms such as RCC8 are usually regarded as referring to the constraint language, though in some presentations the first-order theory interpretation is actually meant.

contained in  $x$ . In the simplest case, only the interior( $x^\circ$ ) and the boundary( $\partial x$ ) are considered. The relationship between any two (simply connected) 2D regions  $x$  and  $y$  can be characterized by a  $2 \times 2$  matrix called the 4-intersection matrix(4IM)(Egenhofer and Franzosa, 1991).

$$\mathbf{R}(x, y) = \begin{bmatrix} x^\circ \cap y^\circ & x^\circ \cap \partial y \\ \partial x \cap y^\circ & \partial x \cap \partial y \end{bmatrix}$$

After taking into account the constraints imposed by the physical reality of planar space and some specific assumptions about the regions, it turns out there are exactly eight valid matrices, which correspond to the RCC8 and RCC5 relations, as shown in Figure 2. In (Egenhofer et al., 1994a), it shown that the topological relations between regions with holes can be classified by not only the relation between each pair of regions, but also the relations each hole of each region has w.r.t. the other region and each of its holes, where the topological relations between basic elements (regions and holes) are the eight basic relations discerned by 4IM. The shortcomings of this approach are that the resulting relations are dependent on the number of holes, as the number of holes increases this approach will be inefficient and painstaking. A method independent of holes is proposed in (Vasardani and Egenhofer, 2009), which is based on the 23 JEPD relations between a region and a region with a hole (Egenhofer and Vasardani, 2007). It shows that there are 152 basic topological relations (Vasardani and Egenhofer, 2008) between single-holed regions.

Considering the exterior( $x^-$ ), the 4IM is extended into 9IM, one can use this calculus to classify the relationship not only between pairs of regions but also between all combinations of lines, points and regions (Egenhofer and Herring, 1991; Egenhofer et al., 1994b). Dividing the exterior of a concave region into two parts, the inside and outside of the convex hull, the 9IM is extended to 16IM (Ouyang et al., 2009a), which is a refinement of RCC23 (Cohn, 1995) a calculus discriminating the topological relations between concave regions.

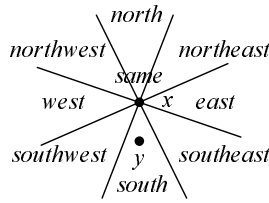
$$\mathbf{R}(x, y) = \begin{bmatrix} x^\circ \cap y^\circ & x^\circ \cap \partial y & x^\circ \cap y^- \\ \partial x \cap y^\circ & \partial x \cap \partial y & \partial x \cap y^- \\ x^- \cap y^\circ & x^- \cap \partial B & x^- \cap y^- \end{bmatrix}$$

Different calculi with more JEPD relations can be derived by changing the assumptions about what kind of space the entities are in and what information the cells of the matrix represent. For examples, three new relations can be identified between the regions on the spherical surface (Egenhofer, 2005). If the exterior of the entity is replaced by its voronoi-region in the 9IM, a more comprehensive calculus V9I (Voronoi-based 9-intersection)(Chen et al., 2001) is obtained. One can derive a calculus for representing and reasoning about regions in  $\mathbb{Z}^2$  rather than  $\mathbb{R}^2$ , in which case the base relations in  $\mathbb{R}^2$  is a strict subset of those in  $\mathbb{Z}^2$  due to the one-pixel extent the boundary of a raster region has (Egenhofer and Sharma, 1993). Alternatively, one can extend the representation in each matrix cell by the dimension of the intersection rather than emptiness and non-emptiness which is called the dimension entended method(DEM). To handle the large number of possible relationships identified by DEM, the calculus based method(CBM) has been proposed to group all possible cases into five meaningful topological relationships: disjoint, touch, in, overlap and cross (Clementini et al., 1993). Besides the dimension of the non-empty intersection, the types (touching, crossing and different refinements of crossings), the relationships w.r.t. the exterior neighborhoods and sequence can also be used to discriminate fine-grained relationships and evaluate the topological similarity between any two pair of spatial objects, which have the same topological relation (Egenhofer and Franzosa, 1995).

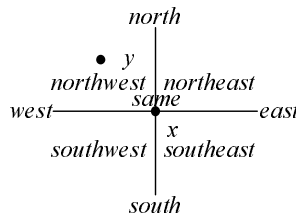
It should be noticed that the above calculi are mostly concerned about topological relationships that are discernible between simple spatial objects such as points, lines or disk-like regions in 2D space<sup>2</sup>. However in practice, spatial objects are the deformations or aggregations of these primary elements or entities in 3D space, such as complex points, compound regions or bodies.

---

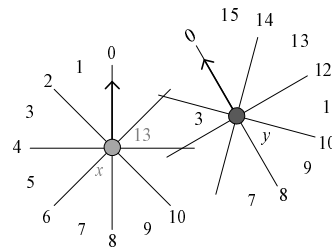
<sup>2</sup>RCC is actually formulated for an arbitrary, fixed, dimension, though most often has been applied in the 2D case.



**Figure 3** Cone-shaped direction relations(p.7, Isli et. al, 2003)



**Figure 4** Projection-based direction relations(p.7, Isli et. al, 2003)



**Figure 5** A basic relation  $x_4 \angle_{13}^3 y$  in  $\mathcal{OPRA}_4$  (p.37, Mossakowski & Moratz, 2012)

9IM is the most popular calculus to reason the topological relationships between these objects. Compared with the eight possible 9IM matrices over simple regions, it has been proved that only 43(out of  $2^9=512$ ) matrices are identified as realizable over general regions, where a general region is a nonempty proper regular closed subset of the Euclidean plane(Li, 2006b). According to 25 rules which encode the constraints imposed by physical space and assumptions relating to spatial objects in 3D space, only 69 valid 9IM matrices remain and can discriminate 279 different relationships between all types of combinations of objects(Zlatanova, 2000). Given the definitions of complex points(finite collections of single points), complex lines(finite collections of one-dimensional curves), and complex regions(multi-part regions possibly with holes) one can use 9IM to classify 248 exclusive relations for all type combinations(Schneider and Behr, 2006). A nested matrix, called the 9+-intersection matrix which extends each matrix cell by a sub matrix, gives a systematic way representing different topological relations in planar space, cubic space, circle and spherical surface (Kurata, 2008).

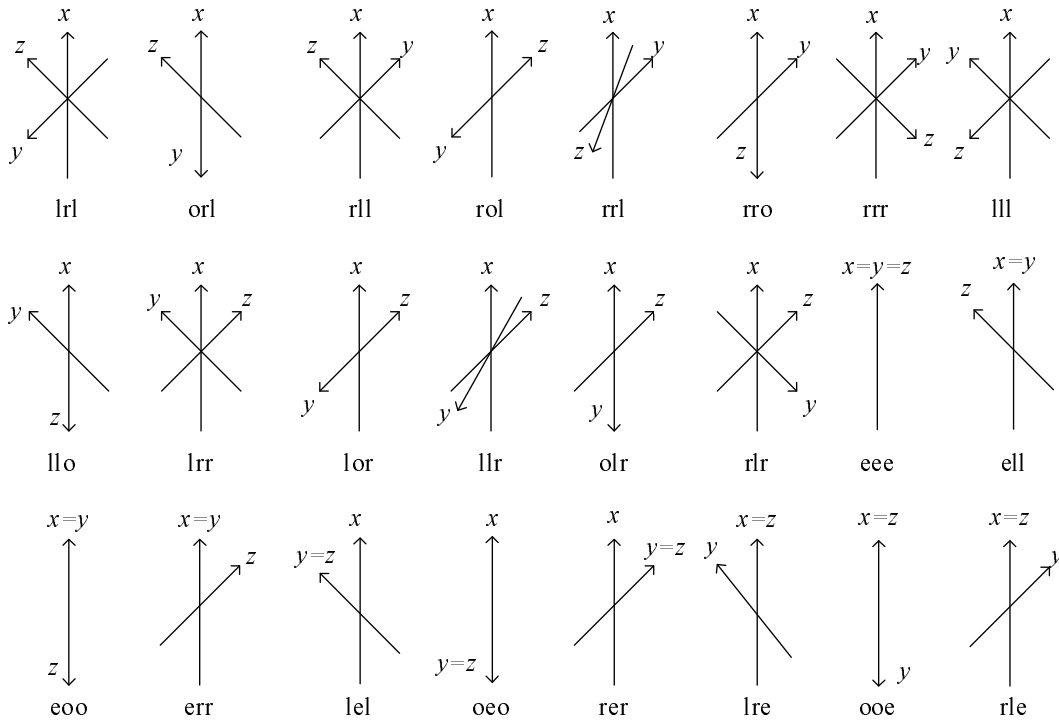
Ever since (Allen, 1983) gives the composition table for the Interval Algebra (he actually called it the transitivity table), building composition tables has become a major challenge for current qualitative spatial reasoning approaches(Randell et al., 1992a). (El-Geresy and Abdelmoty, 2004) presents a general method for automatic derivation of such tables between different types of objects, according to the space division theory inside the 9IM.

### 3.2 Direction

Direction relations describe where a spatial entity is placed relative to one another, which is more constrained than topological information, but less constrained than metrical information. It usually involves three primary elements: the target object, the reference object and the reference frame; thus contrast to the binary relationships usually found in mereotopological calculi, direction relations can be binary (if there reference frame is implicit), ternary or with even more arguments. Depending on the dimension of the objects involved, direction calculi can be divided into two categories: one based on the points and the other based on extended objects.

The two most common binary point-based calculi are cone-shaped direction(Frank, 1991), and projection- based(Frank, 1996) direction, shown in Figure 3 and Figure 4 respectively. The basic relations of the cone-shaped calculus are based on the four or eight disjoint sectors of the space divided by the lines going through the reference point; while the basic relations of the projection-based calculus are decided by the horizontal and vertical lines across the reference point. Their combination with a coarser version of double-cross(Freksa, 1992) leads to a more expressive calculus  $cCOA$ (Isli et al., 2003), which claims to integrate directions in geography and those of human perception. For oriented points (an abstraction of objects with an intrinsic direction), the Oriented Point Algebra( $\mathcal{OPRA}$ )(Moratz, 2006) can be used to describe the relative direction information which can be seen as an extension of the cone-shaped calculus. Scalable





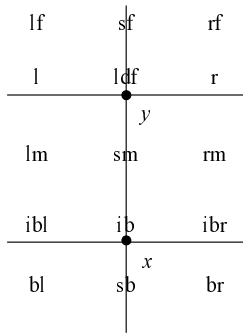
**Figure 6** Pictorial examples of the 24  $\mathcal{CYSt}$  basic relations, where l, e, o and r stands for to the left of, equal to, opposite to and to the right of, thus orl denotes that orientation  $y$  is opposite to  $x$ ,  $z$  is to the right of  $y$  and  $z$  is to the left of  $x$ . (p.156, Isli & Cohn,2000)

granularity is used in  $\mathcal{OPRA}_m$  (Mossakowski and Moratz, 2012) dealing with information with different granularities in one frame, where  $m$  is the number of lines going through the points. As shown in Figure 5,  $x_4 \angle_{13}^3 y$  denotes that oriented point  $x$  lies on the  $3^{rd}$  part of the space divided by the lines going through oriented point  $y$ , while  $y$  lies on the  $13^{th}$  part decided by  $x$ , where 4 means that there are four lines going through points and divide the space around the points equally.

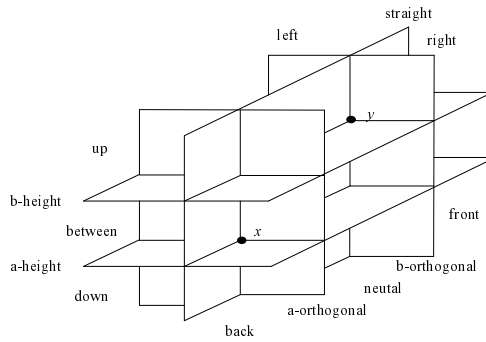
The CYCORD (short for CYClic ORDering) system is a ternary relation calculus based on the cyclic ordering relation  $\text{CYCORD}(x, y, z)$ , which is true when  $x$ ,  $y$  and  $z$  are clockwise in 2D space. It shows that a number of qualitative calculi can be translated into the CYCORD system, but reasoning in it is NP complete (Röhrig, 1994, 1997).  $\mathcal{CYC}_t$  is a refinement of CYCORD system, which leads to a ternary relation algebra containing 24 basic relations, as shown in Figure 6. A basic relation expresses for triples of orientations<sup>3</sup> whether each of the three orientations is equal to, to the left of, opposite to or to the right of each of the other two orientations. The constraint propagation procedure is proved to be polynomial and complete for a subset including all atoms; it also delineates those situations when the consistency checking problem is tractable or NP complete (Isli and Cohn, 2000).

Motivated by cognitive considerations and based on relative direction information about spatial environments, the concept of view point is introduced in the ternary double-cross calculus (Freksa, 1992), as shown in Figure 7. A relation in the double-cross calculus can be seen as the relationship of a target point  $c$  w.r.t. a vector  $ab$ , denoted by  $ab:c$ , since there is no difference between view point and reference point. A binary composition operation is defined, as well as unary operations: INV (derive  $ab:c$  from  $ba:c$ ), HM (map  $ab:c$  to  $bc:a$ ) and SC (derive  $ac:b$  from

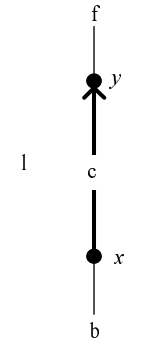
<sup>3</sup>Orientation is an inherent character of objects. For example, an oriented point can be seen as an abstraction of a car, since cars have heads and tails intrinsically. The main difference from direction is that orientation often does not involve reference objects, thus orientation is not a relative relation.



**Figure 7** 15 base relations in the double-cross direction calculus, where l, s, r, f, i, b and n stand for left, straight, right, front, identical, back and neutral(p.7, Isli et al., 2003)



**Figure 8** Double-cross direction calculus in 3D space.(p.91, Pacheco et al., 2002)



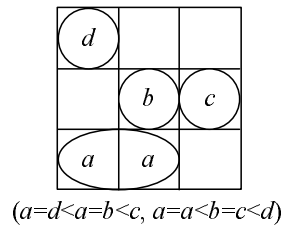
**Figure 9** Pictorial illustration of seven base relations in the  $\mathcal{LR}$  calculus when  $x \neq y$ . l, f, r, b and c stand for left, further, right, back and closer(p.285, Scivos & Nebel, 2005)

$ab : c$ )(Zimmermann and Freksa, 1996) to compute all the possibilities between the three points. More relations can be derived when the double-cross calculus is extended to 3D space, as shown in Figure 8; this naturally increases the complexity of the calculus. Three models under different granularity are proposed to reduce the complexity and dealing with coarse direction information: length coarse model, height coarse model and general coarse model, where an accurate model can be derived from the integration of above three coarse models(Pacheco et al., 2002).

A ternary point-based calculus is RST(the initials of rotation, scaling and translation)(Scivos and Nebel, 2004) if the relations are invariant when all points are mapped by rotations, scalings or translations. Examples for such RST calculi are the double-cross(Freksa, 1992), the flip-flop(Ligozat, 1993)(also called  $\mathcal{LR}$  in (Scivos and Nebel, 2004), as shown in Figure 9), and the TPCC(Moratz and Ragni, 2008). However it has been proved(Wolter and Lee, 2010)that a qualitative calculus expressive enough to distinguish left of from right of including flip-flop(Ligozat, 1993), double-cross(Freksa, 1992), dipole(Moratz et al., 2000),  $\mathcal{OPRA}$ (Moratz, 2006), TPCC(Moratz and Ragni, 2008), existing relation algebraic approach is too weak for deciding consistency problems and all reasonable sub-algebras remain NP-hard, i.e. directional relation calculi are inherently intractable.

The above is a brief summary of point-based direction. Direction relations between extended objects are more complex, for extended objects often have intrinsic directions and shapes in themselves. Therefore, to simplify the process, MBRs(Minimal Bounding Rectangle) are often used as the approximation of such objects. This approach translates the direction relation between the MBRs into a pair of interval relations, where the intervals are the projections of MBRs on each axis. Examples of such approaches are: 2D-String(Chang et al., 1987) as shown in Figure 10, its extension 2D-CString(Lee and Hsu, 1990) and 2D-GString(Chang et al., 1996), the two-dimensional extension of Interval Algebra(Allen, 1983) as shown in Figure 11—the Rectangle Algebra (Balbiani et al., 1998, 1999a) as shown in Figure 12 and the three-dimensional extensionthe Block Algebra(Balbiani et al., 1999b). It should be noticed that these string-based and interval algebra-based methods can represent not only the direction information but also topological information.<sup>4</sup> A string-based model only dealing with topological information is presented in(Li and Liu, 2010).

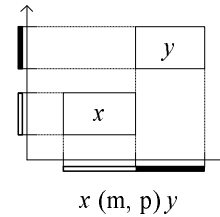
<sup>4</sup>If regions are abstracted to MBRs, then the actual topological relations between the actual regions will not in general be correctly reflected. As shown in Figure 13  $x \text{ DC } y$  is satisfied, while using MBRs to abstract the region  $x$  and  $y$  then  $\text{MBR}(x) \text{ PO } \text{MBR}(y)$  holds.



**Figure 10** An example of a 2D-string. (p.414, Chang et al., 1987 )

relation	symbol	inverse	meaning
preceeds	p	pi	xxxx yyyy
meets	m	mi	xxxx yyyy
overlaps	o	oi	xxxx yyyy
starts	s	si	xxxx yyyyyy
during	d	di	xxxx yyyyyy
finishes	f	fi	xxxx yyyyyy
equals	e	e	xxxx yyyy

**Figure 11** The 13 basic relations of the Interval Algebra (p.835, Allen, 1983 )



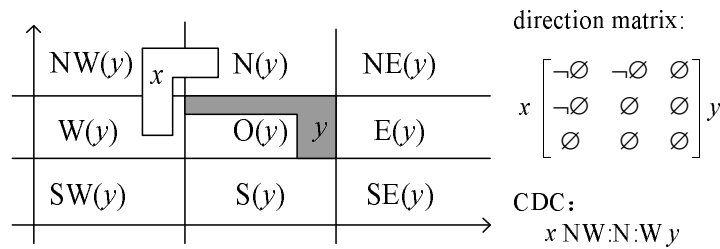
**Figure 12** An example of the basic rectangle algebra relation  $x(m, p)y$

The direction information described by MBR-based calculi is relatively coarse and cannot express the direction influenced by the shape of the objects in precise reasoning. The cardinal direction matrix(direction matrix for brevity)(Goyal and Egenhofer, 2000, 2001) and Cardinal Direction Calculus(CDC)(Skiadopoulos and Koubarakis, 2004, 2005) are the two most well-known binary direction relation calculi.

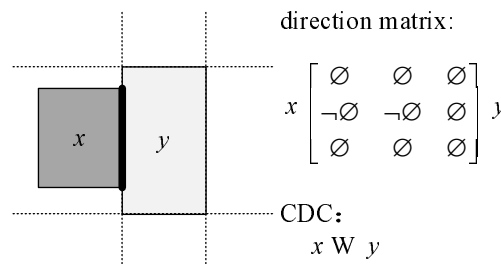
A direction matrix is a  $3 \times 3$  matrix(Goyal and Egenhofer, 2000, 2001), whose elements have the same topological organization as the nine direction tiles formed by the corresponding MBR of the reference object, as shown in Figure 13. The content of each entry of a direction matrix is decided by whether the target object intersects with it. After taking into account the constraints imposed by simple regions, it turns out only 218 out of  $2^9 - 1 = 511$  matrices are realizable. When dealing with objects with different dimensions, the deep direction relation matrix(Goyal and Egenhofer, 2000) is used, where each cell of the matrix is a nine-bit neighbor code recording the information about intersections with the direction tiles and the neighboring boundary. Instead of the Boolean value of the intersection, the cell of the matrix can also represent the percentage of how much the target object intersects with each direction tile, which is useful for similarity assessment (Goyal and Egenhofer, 2001). In a topological calculus, usually each basic relation corresponds to only one basic relation when inverted: for example the converse relation of  $PP(x, y)$  is  $PP^{-1}(y, x)$ . But in the direction matrix calculus, one direction matrix may have several valid converse matrices; for example the matrix representing the direction relation NE:E and E are both valid converses of the matrix of W. It has been proved(Cicerone and Felice, 2004) that out of  $218^2$  possibilities, only 2004 pairs of matrices are realizable over simple regions, although this is still a huge number of relations.

In contrast to direction matrices, an arbitrary basic CDC relation(Skiadopoulos and Koubarakis, 2004, 2005) is a binary relation involving a target object and a reference object, and a symbol that is a non-empty subset of nine atomic relations which has similar semantics to the nine direction tiles in direction matrix. The most important difference between the two calculi is the semantics of intersections of the target object and the direction tiles(Chen et al., 2010a). In the direction matrix, the only question is whether there is an intersection, so the intersecting part can be a point, a line or a region. But in the CDC, the intersecting part must at least be a sub region of the target object, as shown in Figure 14.

An  $O(n^5)$  and an improved cubic consistency checking algorithm for the basic CDC constraints are given in (Skiadopoulos and Koubarakis, 2005) and (Liu et al., 2010) respectively. It has been proved that composition in CDC is weak composition(Skiadopoulos and Koubarakis, 2004) and consistency checking a set of unrestricted CDC constraints is NP-complete(Skiadopoulos and Koubarakis, 2005; Liu et al., 2010). However by introducing the rectangle algebra into CDC, a tractable subset including 36 base rectangular relations has been identified(Navarrete and Sciavicco, 2006); the rectangle-based inverting rules(Chen et al., 2010a) and composition(Chen



**Figure 13** A pictorial example of the nine direction tiles divided by the MBR of reference object  $y$  and the corresponding representations in direction matrix and CDC.



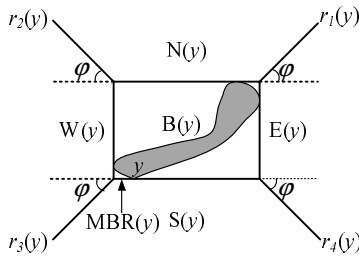
**Figure 14** A pictorial example of the difference between the direction matrix representation and CDC:  $x$  and  $y$  intersect on  $y$ 's left border, but due to the definitions, the direction relations between  $x$  and  $y$  are different in direction matrix and CDC. (p.280, Chen et.al, 2010a )

et al., 2010b) are given, and these can be easily extended to cubic space. Neither the direction matrix nor CDC can handle direction information between overlapping and contained regions properly. ICD(Internal Cardinal Direction)(Liu et al., 2005) solves this problem partially, but the notable inherent shortcoming is that the ICD relations are not closed under converse. For example, if  $x$  and  $y$  have a specific ICD relation, the relation between  $y$  and  $x$  will not be in ICD anymore. The Interior-boundary direction calculus settles this problem(Du et al., 2008a).

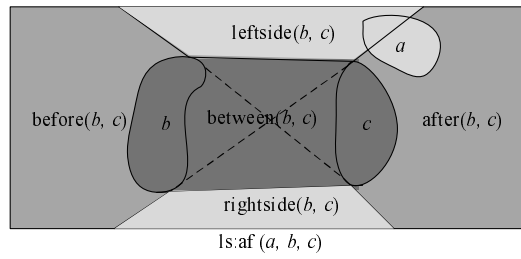
However, it can be argued that the direction partition in the direction matrix and CDC is unnatural. Typically, people tend to organize surrounding space using lines with angles similar to the cone-based model, hence the cone-based partition is arguably more intuitive and descriptive(Franklin et al., 1995; Huttenlocher et al., 1991). An alternative family of direction relation models(Skiadopoulos et al., 2007) are proposed, where the reference object is approximated by its MBR as with the direction matrix and CDC, but the space around the reference object is partitioned into five zones using the cone-based model; thus the family contains an infinite number of models identified by the unique value for  $\varphi(0^\circ < \varphi < 90^\circ)$  defining the origin angle of the space partitioning lines, as shown in Figure 15. For a given  $\varphi$ , the five partitioned zones correspond to five atomic relations, and result in  $2^5 - 1 = 31$  basic relations in the calculus, which is significantly smaller than the respective sets of CDC or direction matrix which contains 511 basic relations respectively.

The projective direction calculus is the ternary calculus of most notes. This calculus is built on a partition of the plane into five separate zones: before, between, after, left-side and right-side which are obtained from projective properties of two reference objects as shown in Figure 16. Then, by considering the empty/nonempty intersections of a primary object with these zones, the model is able to distinguish 34 different projective relations (Clementini and Billen, 2006). Its extension to a spherical surface is addressed in (Clementini, 2008). The converse, rotation and composition rules are discussed in (Clementini et al., 2010).

Although above direction calculi partially support complex objects, such as that the target object is a multi-part region; they cannot always yield precise or may give counterintuitive



**Figure 15** The five direction tiles divided by the MBR of reference object  $y$  and the four lines starting at the vertices of the MBR with a horizontal angle of  $\varphi$  in the cone-shaped CDC.(p.1118, Skiadopoulous et al., 2007)



**Figure 16** A pictorial example of five separate zones in ternary projective relations, where  $a$  is on the left side and after  $b$  and  $c$ , denoted by  $ls:af(a, b, c)$ . (p.805, Clementini & Billen, 2006)

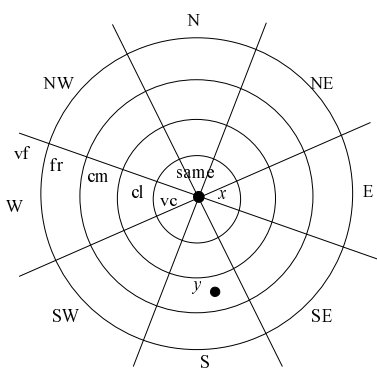
results for certain spatial scenarios. E.g., according to CDC model Argentina lies on partially same location and partially south to Brazil; but in human intuition, Argentina lies partially to the southwest and west of Brazil. The main reason is that for complex objects, it need consider much better the influence of shape. A two-phase model, called the Objects Interaction Matrix(OIM)(Schneider et al., 2012) is proposed to solves these problems and determine the cardinal direction between even complex regions. It consists of a tiling and interpretation phase. In tiling phase, a tiling strategy first determines a bounding grid called objects interaction grid. Then for each grid cell it stores the information how the region objects intersect with the corresponding tile, which leads to the OIM. In the subsequent interpretation phase, an interpretation method is employed to the OIM and determines the detail of cardinal directions.

### 3.3 Distance<sup>5</sup>

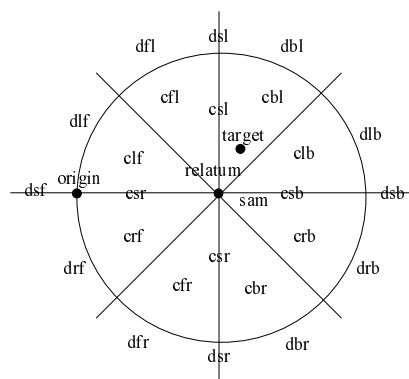
The spatial representation of distance can be classified into two main groups: absolute and relative. Absolute approaches usually measure the distance between two objects, such as “the distance between A and B is 100 meters” or “A is close to B”. Relative approaches often involve the comparison to a third object. For example, “A is closer to B than that to C”. Absolute approaches can be qualitative or quantitative; while relative approaches generally are qualitative.

Distance relations alone are not enough in reasoning, normally direction relations are needed too: for instance, given the distance from A to B and from A to C, to determine the distance from B to C, the direction relations between these three points are necessary. A straightforward idea is to combine directions as represented by segments of the compass with a separate distance metric, which leads to a unified framework across different level of granularities in (Clementini et al., 1997), as shown in Figure 17. One approach combines the Delta-calculus(Zimmermann and Freksa, 1996) with point-based directions, but only a restricted set of distance distinctions can be identified (Zimmermann, 1993). Another approach combines qualitative distance with qualitative direction angles and then formulates a set of qualitative inference rules called qualitative trigonometry and qualitative arithmetic(Liu, 1998). Several examples are illustrated how to use this method in qualitative spatial constraints analysis, such as reducing the search space in a simulated annealing based quantitative value assignment problem. A Ternary Point Configuration Calculus(TPCC) is proposed in (Moratz and Ragni, 2008), where direction knowledge is represented in the double-cross calculus(Freksa, 1992) and distance measurements are based on the two of the three points. It has 27 atomic JEPD relations as shown in Figure 18 and hence gives finer distinction than in previously published calculi.

<sup>5</sup>In general, the distance relation has meaning only when combined with direction relations; strictly speaking, it should be classified into the combination of different spatial calculi as said in section 3.6. But such distance relations are quite common in daily life, so it is selected as a single category.



**Figure 17** An iconic representation of the combination of cone-shaped direction and absolute distance: very close(vc), close(cl), commensurate(cm), far(fr) and very far(vf).(p.324, Clementini et al., 1997)



**Figure 18** A pictorial representation of 27 basic relations in TPCC, where f, b, l, r, s, d, c stand for front, back, left, right, straight, distant and close.(p.79, Moratz & Ragni, 2008)

### 3.4 Moving Objects

With the popularization of mobile positioning and communication, moving objects have become a new point of focus for QSR. To facilitate information collection and processing, moving objects are often abstracted as points, and the focus is mainly on the relations between the trajectories formed by these moving points. Although certain direction information is included for moving objects, the essential difference is that this kind of calculus commonly describes the relative motion between objects, but not the relative direction between the static objects at any given time point.

One simple method approximates trajectories as oriented line segments and then expressing movements by the relative position between the segments, which leads to several segment-based calculi. One approach abstracts such oriented line segments as dipoles constituted by the start points and end points. It distinguishes the location and orientation of different dipoles according to whether a point lies to the left, to the right, or shares the same point with the start or the end point of the referring dipole. Then it forms a relation algebra called Dipole calculus (Moratz et al., 2000) including 24 basic relations, but reasoning over these relations is NP-hard. For example,  $x$  *ells*  $y$  as shown in Figure 19. denotes the case that the start point of  $x$  shares the same point with the end point of  $y$ , the end point of  $x$  lies to the left of  $y$ , while the start point of  $y$  lies to the left of  $x$  and the end point of  $y$  and shares the same point with the start point of  $x$ . Another approach is based on interval algebra(Allen, 1983). By considering whether the direction of two intervals is same or not, the interval algebra can be extended to the directed interval algebra(DIA)(Renz, 2001). DIA can be seen as the Cartesian product of the interval algebra with  $\{=, \neq\}$ , which represent whether the orientations of two intervals are same or not; Thus the calculus includes 26 basic relations, as shown in Figure 20. Path-consistency decides the consistency for a certain subset of DIA, which contains all basic relations. The major disadvantage of the DIA is that it is only suitable for movements in one dimension; free or restricted 2D movements are not supported by the DIA. A corresponding refinement of DIA on road network is introduced in (Wang et al., 2005).

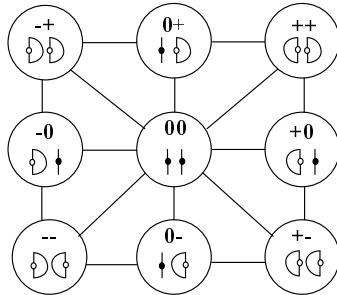
Rather than comparing relative movements over a pair of fixed intervals, the family of QTC (Qualitative Trajectory Calculus) calculi compares trajectories point by point, by considering instantaneous relative motions. In these calculi the point-wise relative motions between different spatial entities are mapped to one of the qualitative values  $\{-, +, 0\}$ , denoting towards, away from and stable. In the basic Qualitative Trajectory Calculus(QTC<sub>B</sub>)(de Weghe et al., 2004), the direction frame is compass-like and the base relations can be represented by tuples of qualitative

$\uparrow\uparrow$ $x\ rrrr\ y$	$\uparrow\leftarrow\cdots$ $x\ rrrl\ y$	$\uparrow\cdots\rightarrow$ $x\ rrlr\ y$	$\uparrow\uparrow$ $x\ rrl\ y$	$\leftarrow\cdots$ $x\ rlrr\ y$	$\cdots\uparrow\rightarrow$ $x\ rllr\ y$	$\cdots\uparrow\rightarrow$ $x\ rlll\ y$	$\cdots\uparrow\rightarrow$ $x\ lrrr\ y$
$\cdots\uparrow\rightarrow$ $x\ lrrl\ y$	$\cdots\uparrow\rightarrow$ $x\ lrll\ y$	$\uparrow\uparrow$ $x\ llrr\ y$	$\cdots\rightarrow\uparrow$ $x\ llrl\ y$	$\leftarrow\cdots\uparrow$ $x\ llrr\ y$	$\downarrow\downarrow$ $x\ llll\ y$	$\leftarrow\cdots\uparrow$ $x\ ells\ y$	$\uparrow\cdots\rightarrow$ $x\ errs\ y$
$\cdots\uparrow\rightarrow$ $x\ lere\ y$	$\uparrow\cdots$ $x\ rele\ y$	$\leftarrow\uparrow$ $x\ slsr\ y$	$\uparrow\rightarrow$ $x\ srsl\ y$	$\cdots\uparrow$ $x\ lsel\ y$	$\uparrow\leftarrow\cdots$ $x\ rser\ y$	$\uparrow$ $x\ sese\ y$	$\uparrow\downarrow$ $x\ eses\ y$

**Figure 19** Basic relations of the Dipole calculus, where l, r, s, e stand for left, right, start point and end point, and the oriented line segment  $x$  and  $y$  are denoted by solid and dotted line separately.(p.235, Moratz et al., 2000)

$\rightarrow\cdots\rightarrow$ $x\ b_=\ y$	$\cdots\rightarrow\rightarrow$ $x\ f_=\ y$	$\leftarrow\cdots\rightarrow$ $x\ b_{\neq}\ y$	$\leftarrow\cdots\rightarrow$ $x\ f_{\neq}\ y$	$\rightarrow\cdots\rightarrow$ $x\ mb_=\ y$	$\cdots\rightarrow\rightarrow$ $x\ mf_=\ y$	$\leftarrow\cdots\rightarrow$ $x\ mb_{\neq}\ y$	$\leftarrow\cdots\rightarrow$ $x\ mf_{\neq}\ y$	$\rightarrow\cdots\rightarrow$ $x\ ob_=\ y$
$\cdots\rightarrow\rightarrow$ $x\ of_=\ y$	$\leftarrow\cdots\rightarrow$ $x\ ob_{\neq}\ y$	$\leftarrow\cdots\rightarrow$ $x\ of_{\neq}\ y$	$\cdots\rightarrow\rightarrow$ $x\ c_=\ y$	$\cdots\rightarrow\rightarrow$ $x\ e_=\ y$	$\leftarrow\cdots\rightarrow$ $x\ c_{\neq}\ y$	$\leftarrow\cdots\rightarrow$ $x\ e_{\neq}\ y$	$\cdots\rightarrow\rightarrow$ $x\ cb_=\ y$	$\cdots\rightarrow\rightarrow$ $x\ ef_=\ y$
$\leftarrow\cdots\rightarrow$ $x\ cb_{\neq}\ y$	$\leftarrow\cdots\rightarrow$ $x\ eb_{\neq}\ y$	$\cdots\rightarrow\rightarrow$ $x\ cf_=\ y$	$\cdots\rightarrow\rightarrow$ $x\ eb_=\ y$	$\leftarrow\cdots\rightarrow$ $x\ cf_{\neq}\ y$	$\leftarrow\cdots\rightarrow$ $x\ ef_{\neq}\ y$	$\cdots\rightarrow\rightarrow$ $x\ eq_=\ y$	$\leftarrow\cdots\rightarrow$ $x\ eq_{\neq}\ y$	

**Figure 20** Basic relations of DIA, where b, f, m, o, c, e, eq stand for behind, in-front-of, meets, overlaps,contained in, extends and equals respectively. = denotes that both intervals have the same orientation and  $\neq$  for opposite.  $x$  is represented by a solid arrowed interval while  $y$  is by a dotted arrowed interval.(p.52, Renz, 2001)



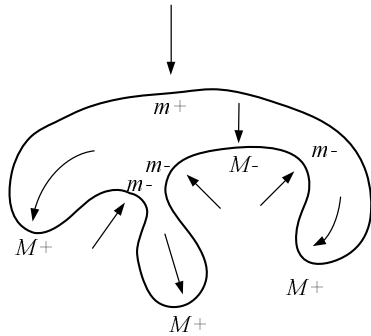
**Figure 21** Basic relations of  $QTC_B$  in a conceptual neighborhood diagram. The solid dots represent the stationary objects and the open dots represent the moving objects. (p.1103, de Weghe et al., 2004)

values. For example,  $(+, 0)$  means that the  $1^{st}$  object is moving away from the  $2^{nd}$  object's position and the  $2^{nd}$  object is stable with respect to the  $1^{st}$  object's position.  $QTC_B$  is expressive enough to describe movements such as a carnivore hunting a prey; but for movements such as vehicles traversing a crossroads, the complex double-cross direction(Freksa, 1992) frame is needed and so the QTC Double-Cross( $QTC_C$ )(de Weghe et al., 2005a) has been defined.  $QTC_C$  includes 81 base relations and the rules for composing relations are given in (de Weghe et al., 2005b).

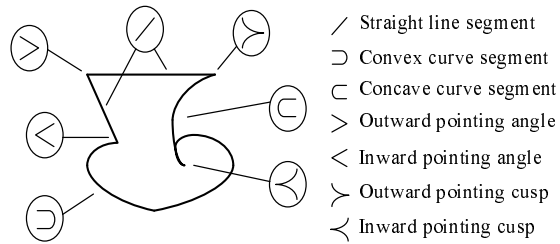
According to (Moreira et al., 1999) there are two types of moving objects: objects that have a completely free trajectory which is only constrained by the dynamics of the object itself (e.g. a bird flying through the sky), and objects that have a constrained trajectory (e.g. a car on a road network).  $QTC_B$  and  $QTC_C$  can describe two objects moving freely in a plane, but not the objects with constrained trajectories in a network. The network version of QTC,  $QTC_N$ (Bogaert et al., 2006) is proposed where the movement towards or away from is defined along the shortest path in a network between two objects, rather than the Euclidean distance as in  $QTC_B$ . While



**Figure 22** Concave regions with different shapes distinguishable using convex hulls (p.313, Cohn, 1995)



**Figure 23** A pictorial example of Process-Grammar (p.220, Leyton, 1988)



**Figure 24** A picture of the seven qualitative curvature types. (p.1063, Galton & Meathrel, 1999)

the topological structure of the network can change with time, the qualitative trajectory calculus on changing networks  $QTC_{DN}$  (Delafontaine et al., 2008) is derived from  $QTC_N$ . A prototype of QTC-based information system has been implemented in (Delafontaine et al., 2011).

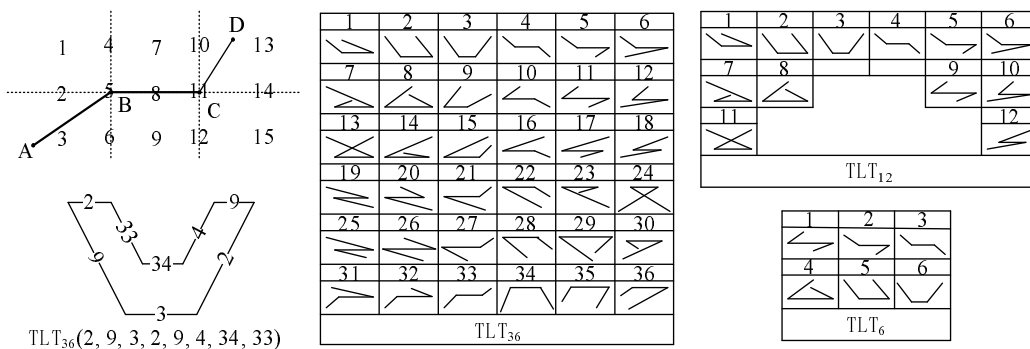
### 3.5 Shape

Shape is perhaps one of most important characteristics of an object, but is also particularly difficult to describe qualitatively. Topological information can express limited shape information, such as whether there is a hole in a region or the interior is connected; this information is too weak for finer grained distinctions for shape information. Although direction and distance have already added something to pure mereotopology, these calculi and models are not directly applicable for shape description.

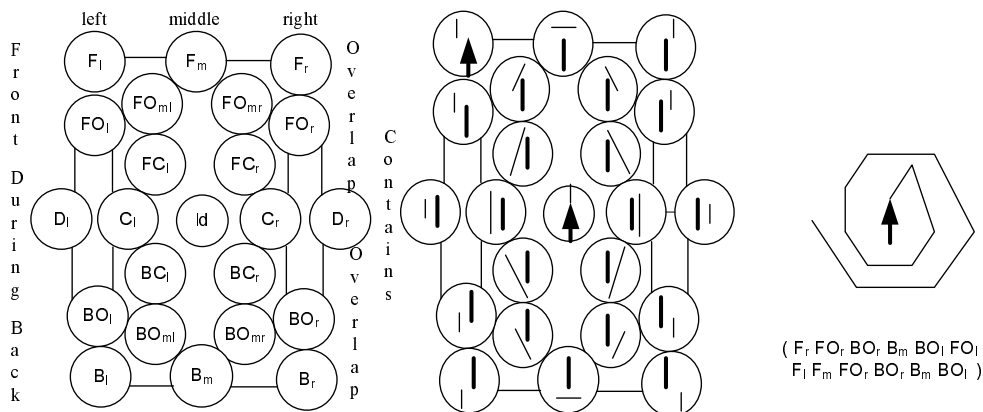
Region based methods focus on the interior of objects. A hierarchical representation approach is presented in (Cohn, 1995). It uses two primitive notions: that of two regions connecting and the convex hull of a region, computing the topological relationships between the concavities in the convex hull and number of concavities, then a wide variety of concave shapes can be distinguished as shown in Figure 22. But the predicate to detect whether two concavities  $i_1, i_2$  in the convex hull of region  $x$ , lie on the same side of  $x$ ,  $SameSide(i_1, i_2, x)$  in (Cohn, 1995) does not always give correct answer. This problem is solved in (Ouyang et al., 2009b) by an improved  $SameSide^*$  predicate definition and an algorithm based on detecting concave concavities and transforming them to convex concavities which are amenable to the revised  $SameSide$  predicate definition. The convex hull is a powerful primitive and it has been shown that any pair of bounded, regular regions in 2D space can be distinguished by the three primitives: external connection, proper part of and being convex, if and only if they are not related by an affine transformation (Davis et al., 1999).

Most boundary based methods distinguish shapes mainly by the sequence of different types of curvature extrema along its contour or the boundary segments. (Galton and Meathrel, 1999) generalized much of this work. Process-Grammar (Leyton, 1988) expresses the smooth shape evolution of a smooth 2D curve in terms of transitions at five extrema:  $M+$ ,  $m+$ ,  $M-$ ,  $m-$  and  $0$  corresponding to actions: protrusion, squashing, internal resistance, indentation and zero-curvature respectively, as shown in Figure 23.





**Figure 25** Left: The orientation grid formed by line segment BC and an example polygon described by  $TLT_{36}$ ; Middle: Iconic representations of  $TLT_{36}$ ; Right: Iconic representations of  $TLT_{12}$  and  $TLT_6$  (p.103, 104, 106, Gottfried, 2003b)



**Figure 26** Left: Conceptual neighborhood of  $BA_{23}$  (right); Middle: iconic instantiations of all relations; Right: an example polygonal outlines described by  $BA_{23}$ , the bold vertical segment being the reference segment which is oriented upwards. (p.114, 119, Gottfried, 2006; )

In contrast to the smooth outline assumption in (Leyton, 1988), a representation of outlines by means of strings over an alphabet of seven qualitative curvature types (as shown in Figure 24) is proposed in (Galton and Meathrel, 1999), which forms a formal language for the qualitative representation of two-dimensional outlines.  $TLT$ (Tripartite Line Tracks)(Gottfried, 2003a,b) considers three end-point-connected lines then the medial line determines an orientation grid which has 15 partitions. And the two endpoints are described with respect to the medial line by their position in the orientation grid. If only consider the general position (do not consider the position on the lines), then it at most can discerns 36 different cases. Removing all the symmetrical relations of  $TLT_{36}$ , there remain 12 distinguishable relations denoted by  $TLT_{12}$ , where the subscript is the number of possible relations. If omitting the length information encoded in  $TLT_{12}$ , only six relations left. Thus,  $TLT$  can describe 2D polygonal outlines by a sequence of different types of tripartite line tracks under different granularities.

Instead of considering three end-point-connected line segments,  $BA$ (Bipartite Arrangements) Calculus(Gottfried, 2004) describes arbitrary pairs of line segments and then gets 23 different base relations as shown in Figure 26. If one line of a polygon is made the basis, then the position of every other line can be described relative to it, using the relations of  $BA$ . Consequently the list of  $BA$  relations so formed gives a qualitative shape representation, which is used in similarity assessment (Gottfried, 2006, 2008).

### 3.6 Combinations of Binary Qualitative Calculi

Many types or aspects of spatial relations are formed by making different abstractions of the objective (metric) spatial relations. Topology, distance, direction and shape are classified by the subjective motivations of how people observe the world. These aspects can be integrated. Compared to single aspect spatial relations, integrating multi-aspect spatial relations has more potential for practical application since expressiveness is increased, and has become a focus in QSR research.

In QSR, existing calculi can be combined to create new formalisms (Wöfl and Westphal, 2009); for example, the rectangle algebra (block algebra) can be defined as a specific twofold (threefold) product of the interval algebra. Compared with such orthogonal cases (where there is no interaction between the component algebra), it is more challenging to combine calculi with interdependent semantics such as the work (Gerevini and Renz, 2002) combining RCC8 and Point Algebra (Vilain et al., 1990). Two possible combining strategies (Wöfl and Westphal, 2009) can be found in these non-orthogonal combinations: loose combining and tight combining. Loose combining focuses more on reasoning and interactions between the component calculi, while tight combining in general leads to a new constraint language and can be more expressive.

The combinations of RCC8 with either qualitative or metric size information are obvious examples of loose combinations (Gerevini and Renz, 2002). It has been shown that in each of the three maximal tractable subsets of RCC8, qualitative size information does not increase reasoning complexity. But with respect to metric size, even when the set of topological relations is restricted to the eight basic relations, constraint network satisfaction is intractable; however if some basic relation(s) are not used, then deciding the consistency becomes polynomial; e.g. if **PO** is not permitted, which is a realistic assumption for applications where the variables represent physical objects. If we assume that all changes are continuous, then relations adjacent in time must be neighbors in the conceptual neighborhood diagram, and one can formalize temporal information and integrate it with topological and size information (Wang et al., 2003).

Other loose combination examples concentrate on integrating topological information with region-based direction calculi. In (Li, 2007), it is shown that for the three maximal tractable subsets of RCC8, the satisfiability of a joint network of RCC8 and  $DIR_9$  (MBR based direction relations) is decided by the two satisfiability problems in RCC8 and rectangle algebra. In (Liu et al., 2009), it is proven that only considering basic relations, the joint network of RCC8 and rectangle algebra is tractable; but that of RCC8 and CDC is NP-complete. Furthermore, in (Li and Cohn, 2012) the bipath-consistency algorithm in (Gerevini and Renz, 2002) is proven to be able to separate the topological constraints in polynomial time from directional ones, when the topological constraints are taken from two tractable subclasses of RCC8 ( $\mathcal{H}_8, \mathcal{C}_8$ ), and directional constraints are from a sub algebra of the rectangle algebra, termed  $DIR_{49}$ . Considering the mutual influence between topological and directional relations, it is natural to derive topological relations from direction relations, when topological information is unavailable for computing topological relations. In (Guo and Du, 2009), it presents such computation methods for deriving topological relations from one and two CDC relations. In turn, because topological relations are less constrained than direction information; it is not much sense to derive direction information from topological relations. If the topological information is that  $x$  and  $y$  share a same part, then  $x$  must share a same part with  $MBR(y)$ ; so only base CDC relation **O** can be exactly derived. If no same part shared between  $x$  and  $y$ , then no useful direction information can be derived.

Tight combinations commonly form a new set of relations that can express multiple aspects of spatial information. In (Sistla and Yu, 2000), a set of qualitative relations and reasoning rules are presented to describe both topological and directional information. The set of basic relations includes *left\_of*, *right\_of*, *behind*, *in\_front\_of*, *above*, *below*, *inside*, *outside* and *overlaps*, and it has been proven that its deductive system is complete for 3D space but is not complete for 2D space. The  $INDU$  calculus (Pujari et al., 1999) can be seen as a tight combination of Interval Algebra with Point Algebra, i.e., each basic relation includes not only the interval relations but

Basic Interval Relation	Converse Relation	Meaning	Basic Interval Relation	Converse Relation	Meaning
$p^<$	$pi^>$	xxxx yyyyyy	$o^<$	$oi^>$	xxxx yyyyyy
$p^=$	$pi^=$	xxxx yyyy	$o^=$	$oi^=$	xxxx yyyy
$p^>$	$pi^<$	xxxxxxx yyyy	$o^>$	$oi^<$	xxxxxxx yyyy
$m^<$	$mi^>$	xxxx yyyyyy	$d^<$	$di^>$	xxxx yyyyyy
$m^=$	$mi^=$	xxxx yyyy	$s^<$	$si^>$	xxxx yyyyyy
$m^>$	$mi^<$	xxxx yyyyyy	$f^<$	$fi^>$	xxxx yyyyyy
$e^=$	$e^=$	xxxx yyyy			

**Figure 27** 25 basic relations of  $INDU$  calculus (p. 294 Pujari et al., 2006)

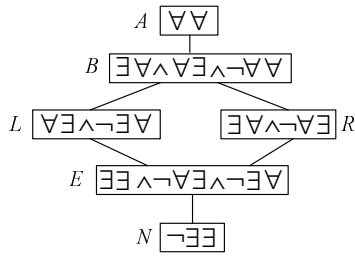
also the size information represented by the point algebra, and it forms a JEPD relation set including 25 basic relations, as shown in Figure 27. The detailed analysis of its consistency is in (Balbiani et al., 2006). Extended rectangle relations(Chen et al., 2010c), the twofold product of  $INDU$  relations, can be used for the integrating coarse representing and reasoning of the topological, directional and size information over MBRs.

### 3.7 uncertainty

Uncertainty is an inherent characteristic of almost every aspect of knowledge representation in the real world. Although qualitative approaches can be seen as a technique dealing with uncertainty in some degree, as precise quantitative information may be unavailable or unnecessary, in practice, some situations cannot be properly represented by qualitative relations. For example, it is hard to define the accurate boundaries of regions. One reason is the limitation of observations: the object may have an explicit boundary but cannot be measured accurately. Another reason is intrinsic to the objects themselves, such as the boundary between a canyon and a river, or between mountains and flatlands: there is no exact boundary, but one would still like to represent that the mountains are adjacent to the flatlands.

Existing techniques for representing and reasoning about such uncertainty can be mainly classified into two categories: one approach extends existing spatial calculi specifically to express the indeterminacy while the other applies mathematical tools, such as fuzzy sets and rough sets, to express the vagueness of the spatial objects or the spatial relationships.

Approaches in the former category often approximate the vagueness of regions by two nested crisp regions or a broad boundary. A vague region with indefinite boundary is represented by egg-yolk pairs(Cohn and Gotts, 1996), a pair of nested traditional crisp regions. The yolk represents a minimum extension of the indefinite region, whilst the egg represents its maximum extension. The topological relations between the indefinite regions are represented by a quadruple of RCC relations between the component crisp regions. For example,  $F(yolk(x), egg(y))$  means the RCC5 relation between the minimum extension of  $x$  and the maximum extension of  $y$ . 46 different mereological relationships are identified by the quadruples. A generalization of the egg-yolk calculus(Roy and Stell, 2001) is based Lukasiewicz algebra, where the indeterminate regions include the crisp ones as a special case. A refinement of the egg-yolk model(Yu et al., 2004) is based on the three predicates:  $P(x, y)$ ,  $C(x, y)$  and  $I(x, y)$  which mean  $x$  has a part of  $y$ ,  $x$  contains  $y$  and  $y$  contains  $x$  respectively. Due to the uncertainty, the value of the predicates is no longer a Boolean value but a value in a lattice, as shown in Figure 28. Value  $A$  means that all regions satisfy the predicate,  $N$  means there are no regions satisfying the predicate;  $\{B, L, R, E\}$  are refinements of the value  $M$  i.e., there may exist regions satisfying the predicate. Only



**Figure 28** The value lattice (p.613 Yu et. al, 2004)

$$\begin{pmatrix} A^{\circ} \cap B^{\circ} & A^{\circ} \cap \Delta B & A^{\circ} \cap B^{-} \\ \Delta A \cap B^{\circ} & \Delta A \cap \Delta B & \Delta A \cap B^{-} \\ A^{-} \cap B^{\circ} & A^{-} \cap \Delta B & A^{-} \cap B^{-} \end{pmatrix}$$

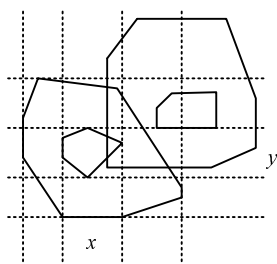
**Figure 29** 9-intersection matrix with broad boundary (p.179 Clementini & Felice, 1997b)

considering boundary-insensitive RCC5, this approach can discriminate 14 different topological relations when the values of predicates are in  $\{A, M, N\}$ , and 51 different topological relations while the range of the predicates is  $\{A, B, L, R, E, N\}$ .

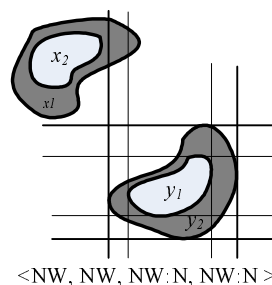
The extension of the 9-intersection models (Clementini and Felice, 1997) looks very similar to the egg-yolk calculus, but is not equivalent, since only 44 relations are discerned rather than the 46 in egg-yolk theory, and the conceptual neighborhood graph is different from that in egg-yolk theory; this difference arises from different assumptions about the nature of the regions. In the latter, it is assumed that the broad boundary is not so broad as to accommodate the other region. The indefinite boundary is approximated as a broad boundary( $\Delta A$ ) in place of a sharp boundary( $\partial x$ ), as shown in Figure 29. It is shown in (Clementini and Felice, 1997) that this extension can be used to reason not only about regions with indeterminate boundaries but also can be specialized to cover various regions such as the convex hulls of regions, buffer zones, MBRs and raster images. An extension of broad boundaries to complex regions offers a solution to the problem of representing the uncertainty commonly affecting the boundaries of spatial objects(Clementini and Felice, 2001) An alternative 4-tuple equivalent representation of the extended 9-intersection relations and composition table are presented in (Du et al., 2008b), which aids in transforming the topological relations between broad boundary regions into 4-tuples of the topological relations between the crisp regions composing the broad boundary regions, i.e., the topological relations of lower crisp w.r.t. lower crisp, lower crisp to upper crisp, upper crisp to lower crisp and upper crisp to upper crisp. But it should be mentioned that this quadruple representation is inherently different from that in egg-yolk theory. The first difference is that both the yolk and the white are closed sets while the interior in (Du et al., 2008b) is open and the broad boundary is closed. The second difference lies in the semantic groups of the base relations. A third difference is that the four relations in the quadruples of (Du et al., 2008b) can express topological relations between objects with different dimensions, while egg-yolk theory requires that both objects have the same dimension.

Similar to the approaches handling uncertainty in topological relations, one approach to handling uncertainty in directional relations partitions the space by the pair of MBRs of minimum and maximum extension of an indeterminate region, and obtains 25 direction tiles, as shown in Figure 30 represented by a 5\*5 direction matrix. In contrast to the empty and non-empty values of the 9-intersection, each entry of the matrix stores one of four values, expressing the four different situations the target objects can have when intersecting with the direction tiles, which give rise to a huge number ( $4^{25}$ ) of potential base relations(Cicerone and Felice, 2000). Another approach expresses the direction relation between broad boundary regions as a 4-tuple of direction relations(Figure 31) between the crisp regions, which are the direction relations of lower crisp w.r.t. lower crisp, lower crisp to upper crisp, upper crisp to lower crisp and upper crisp to upper crisp (Dong et al., 2011).

When treating uncertainty numerically, fuzzy sets and rough sets are the main tools to express the vagueness of the spatial entities and their relations. In Zhan's approach(Zhan, 1998; Zhan and



**Figure 30** A pictorial example of  $5 \times 5$  direction tiles (p.17, Cicerone & Felice, 2000)



**Figure 31** An example of the CDC quadruple between the broad boundary regions. (p.331, Dong et. al, 2011 )

Lin, 2003), a vague region is treated as a fuzzy set which can be decomposed into three parts in: the core, the indeterminate boundary, and the exterior. The indeterminate boundary is approximated by a set of  $\alpha$ -boundaries, each of which corresponds to the boundary of an  $\alpha$ -cut level region; thus a binary topological relation between fuzzy regions only belongs to a prototypical topological relation to some degree. The fuzzy extension of the 9-intersection calculus (Du et al., 2005) is quite similar to Zhan's approach. According to the definitions of the membership functions, the topological space is divided into the fuzzy exterior, fuzzy boundary and fuzzy interior. Therefore the domain of each element in 9 intersection matrix is a value in the interval  $[0, 1]$ , rather than a Boolean value. The uncertainty of topological relations in fuzzy 9-intersection calculus is indicated by a membership degree. Unlike the previous discussion pertaining to continuous space, a finite resolution fuzzy spatial algebra (Schneider, 2000, 2003) is introduced achieving a uniform treatment of continuous and discrete space, and applied into the fuzzy extension of 9-intersection calculus. A fuzzification of the well-known RCC framework adapted for the finite discrete space domain is presented in (Palshikar, 2004).

Contrasting with approaches focusing on the fuzzy representation of regions, the fuzzy region connection calculus (Schockaert et al., 2006, 2008, 2009) only requires that the fuzzy version of the  $\mathbf{C}$  relation is reflexive and symmetric, as in standard RCC. It does not impose any constraints on how regions are represented, nor how connection should be interpreted. So it is applicable in a wide variety of contexts, including those where space is used in a metaphorical way.

Rough set based approaches often relate to the partition of the plane. In (Bittner and Stell, 2000, 2002), the indefiniteness also relates to locations. The rough location of a spatial object within a regional partition is characterized by a set of relations between parts of the object and parts of regions forming the regional partition, while the exact location is the region of space taken up by the object. For example, the rough location of boundary insensitive approximations are defined by functions from the partition to the value set  $\{fo, po, no\}$  which means the region covers all, some but not all and none of the cell defined by the partition. So the indefiniteness is expressed by the pairs of greatest minimal and least maximal regions. Another way of expressing this is that the vague region defined by rough location consists of the three concentric regions: core, wide boundary and exterior, which coincide with the idea approximating vagueness by a broad boundary and pair of crisp regions in the former category of approaches dealing uncertainty (Cicerone and Felice, 2000; Clementini and Felice, 1997; Cohn and Gotts, 1996; Dong et al., 2011; Roy and Stell, 2001). When applying this rough location extension to the 9-intersection matrix, an algebra with 249 base relations emerges (Wang et al., 2003). A combined description of topological and direction relations between broad boundary regions is given in (Du et al., 2006).

Granularity is another concept worth mentioned relating to rough set approaches dealing with uncertainty. It characterizes the scale or level of detail (partition of the space), and therefore reflects the common phenomenon in knowledge stratification, that knowledge can be organized into a hierarchical structure according to different granularities. Uncertainty can be

managed by selecting appropriate granularities. Temporal and spatial granularity techniques are proposed respectively in (Bittner, 2002; Bittner and Smith, 2001) and applied in knowledge discovery (Bédard et al., 2001; Roddick and Spiliopoulou, 2002). A qualitative extent for spatio-temporal granularity is addressed in (Stell, 2003), which shows how the three spatial extents (everywhere, somewhere, nowhere) can be generalized to the granular description of spatio-temporal regions. The framework in (Li and Nebel, 2007) hierarchically represents and reasons about topological information, which implements jumping between different granularities of the topological relations.

## 4 Implementations

In contrast to the large number of qualitative spatial calculi (both those cited above, and others in the literature), the number of publicly available implementations employing qualitative spatial reasoning techniques is still relatively small. **QAT**<sup>6</sup>(the Qualitative Algebra Toolkit)(Condotta et al., 2006) is a JAVA constraint programming library developed at the University of Artois, which aims at providing an open and generic tool to handle qualitative algebras and constraint networks on these algebras. The core of **QAT** includes three packages: the algebra package allows user to define qualitative algebras (including non-binary algebras) in a simple XML file; the **QCN**(Qualitative Constraint Network) package contains tools for defining the constraint networks; the Solver package provides various methods solving the problems of interests on **QAT**, such as consistency checking, finding solutions and minimal networks.

**SPARQ**<sup>7</sup>(SPAtial Reasoning done Qualitatively)(Dylla et al., 2006; Wallgrün et al., 2006, 2010) is a qualitative spatial reasoning toolbox developed at University of Bremen, which supports the most common tasks: qualification, computing with relations and constraint based reasoning over binary and ternary calculi. **SPARQ** is written in LISP and libraries are implemented in C language. The qualification module transforms the quantitative geometric scene description into a qualitative description according to one of the supported calculi. The computing relations module applies the relational operations defined in the calculus specification. Finally the constraint reasoning module performs computations on constraint networks, such as path-consistency, scenario-consistency and back tracking search. According to the latest version of the manual(Wallgrün et al., 2010), **SPARQ** supports 20 calculi in total.

**GQR**<sup>8</sup>(Generic Qualitative Reasoner)(Gantner et al., 2008) is a solver for binary qualitative constraint networks, developed at the University of Freiburg. **GQR** is written in C++ and its aim is to implement a fast and extensible generic solver, while preserving the efficiency of calculus-specific solver as much as possible, which contrasts with the focus in **QAT** and **SPARQ**. It takes a calculus specification and several constraint networks as input, and tries to solve the networks by path-consistency and (heuristic) back tracking methods. New calculi can be added into the system by the specifications in text or XML format.

Spatial knowledge is essential component in human knowledge, so several well-known Knowledge Bases and reasoning engines have introduced relations from qualitative spatial calculi into their ontology. For example, RCC has been introduced into the CYC<sup>9</sup> spatial ontology (Grenon, 2003). **SNARK**<sup>10</sup> (Stickel et al., 2000; Waldinger et al., 2003), an automated theorem-prover once used as the reasoning component of SRI's High Performance Knowledge Base (**HPKB**) system, has a built-in version of Allen's Interval calculus and RCC. **Pellet Spatial**<sup>11</sup>(Stocker and Sirin, 2009) is a qualitative spatial reasoning engine implemented on the top of OWL reasoner Pellet (Sirin

<sup>6</sup><http://www.cril.univ-artois.fr/~saade/QAT/>

<sup>7</sup><http://www.sfbtr8.uni-bremen.de/project/r3/sparq/>

<sup>8</sup><http://sfbtr8.informatik.uni-freiburg.de/R4LogoSpace/Tools/gqr.html>

<sup>9</sup><http://www.open Cyc.org/doc/>

<sup>10</sup><http://www.ai.sri.com/~stickel/snark.html>

<sup>11</sup><http://clarkparsia.com/pellet/spatial/>

and Parsia, 2004), which is capable of consistency checking and query answering over spatial data represented with RCC.

## 5 Final Discussion

In this paper we have surveyed some of the representative results in the literature about qualitative spatial relationships, but space has certainly not allowed an exhaustive survey. As has already been seen in many other fields of knowledge representation, a single universal language for spatial representation is unlikely appear. The best we can hope is that a series of representation and reasoning systems and the criteria for the applications will be developed (Cohn, 1997; Cohn and Hazarika, 2001; Cohn and Renz, 2007). It is shown in this survey that there is already a rich set of various spatial relationship calculi concerning the different aspects of space. We have outlined some of the key calculi according to the different type of spatial relationships (topology, direction etc.) and have classified them in terms of the objects considered (region-based and point-based etc).

Most existing calculi focus only one aspect of space, but many applications concerns more than just one aspect of space; integrations of spatial calculi thus need to be considered. The combination is not only confined to the combination of different aspects calculi, such as topology and direction, or direction and distance; but also the combination of qualitative calculi with quantitative information: qualitative and quantitative approaches are two complementary aspects of knowledge representation and reasoning.

In many situations, spatial entities cannot be abstracted as simple objects, such as simple regions, simple lines or points, but the deformations or integration of these basic components, which we called complex objects, for example groups of points or compound regions. The spatial relationships between these objects will be more complicated but potentially more applicable in real world applications. Calculi should not be confined to planar space but should also give frameworks for representation and reasoning in 3D space.

Another aspect to be noted is the abstraction of space. Continuous and discrete space (vector and raster space) result in different spatial relationship calculi, see for example, the difference of 9IM in vector and raster space. Moreover, most spatial information obtained from physical recording devices is nowadays invariably digital in form and therefore implicitly uses a discrete representation of space. How to bridge the gap between the two types of space or to develop a unified framework is worthy of further research.

Hierarchy and granularity is fundamental to human cognition (Langacker, 1987). People can conceptualize the world at different levels and switch among these levels freely, and this is fundamental to human intelligence and flexibility (Hobbs, 1985). It reflects the process from coarse to fine, from simple to complex, from superficial to essential. Usually the hierarchical structure consists of a number of distinct levels with respect to different levels of abstractions, where these levels can be decided by the semantics, granularities or resolutions. For example, as the distance between the observers and the observed decreases, more and more details can be captured by the observers. The same observed objects may be abstracted as either points or regions of increasing shape complexity at different resolutions; therefore the calculi modeling the spatial relationships between them may need to be adapted to reflect the finer resolution; to be able to reason across these different levels, one needs a unified calculus or a way of propagating knowledge across levels.

## Acknowledgements

This work is supported by the National Natural Science Foundation of China under Grant No. 61103091, 61133011, 61170092; Special Funds of Central Colleges Basic Scientific Research Operating Expenses of China, Jilin University under Grant No.200903188, 93K172010Z05,

93K172011K04, 93K172012K11; the DARPA Mind's Eye program (project VIGIL, W911NF-10-C-0083), and the EU in the COGNITO project (ICT-248290) at University of Leeds.

Contact author: Dayou Liu, tel:+8643185159333, fax:+8643185159333, email:liudy@jlu.edu.cn

## References

- J. F. Allen. Maintaining knowledge about temporal intervals. *Communications of the ACM*, 26(11):832–843, 1983.
- P. Balbiani, J.-F. Condotta, and L. F. del Cerro. A model for reasoning about bidimensional temporal relations. In *Proceedings of the Sixth International Conference on Principles of Knowledge Representation and Reasoning (KR'98), Trento, Italy, June 2-5, 1998*, pages 124–130. Morgan Kaufmann, 1998.
- P. Balbiani, J.-F. Condotta, and L. F. del Cerro. A new tractable subclass of the rectangle algebra. In *Proceedings of the Sixteenth International Joint Conference on Artificial Intelligence, IJCAI 99, Stockholm, Sweden, July 31 - August 6, 1999*, pages 442–447. Morgan Kaufmann, 1999a.
- P. Balbiani, J.-F. Condotta, and L. F. del Cerro. A tractable subclass of the block algebra: Constraint propagation and preconvex relations. In *Progress in Artificial Intelligence, 9th Portuguese Conference on Artificial Intelligence, EPIA '99, Évora, Portugal, September 21-24, 1999, Proceedings*, volume 1695 of *Lecture Notes in Computer Science*, pages 75–89. Springer, 1999b.
- P. Balbiani, J.-F. Condotta, and G. Ligozat. On the consistency problem for the  $\mathcal{LN}\mathcal{D}\mathcal{U}$  calculus. *Journal of Applied Logic*, 4(2):119–140, 2006.
- Y. Bédard, T. Merrett, and J. Han. *Fundamentals of Spatial Data Warehousing for Geographic Knowledge Discovery*, chapter 3, pages 45–68. Research monographs in GIS. Taylor & Francis, 2001.
- B. Bennett, A. Isli, and A. G. Cohn. When does a composition table provide a complete and tractable proof procedure for a relational constraint language? In *Proceedings of the IJCAI97 Workshop on Spatial and Temporal Reasoning*, pages 1–18, 1997.
- T. Bittner. Approximate qualitative temporal reasoning. *Annals of Mathematics and Artificial Intelligence*, 36(1-2):39–80, 2002.
- T. Bittner and B. Smith. Granular partitions and vagueness. In *Proceedings of the 2<sup>nd</sup> international conference on Formal Ontology in Information Systems (FOIS 2001), Ogunquit, Maine, USA, October 17-19, 2001*, pages 309–320. ACM press, 2001.
- T. Bittner and J. G. Stell. Rough sets in approximate spatial reasoning. In *Rough Sets and Current Trends in Computing, Second International Conference, RSCTC 2000 Banff, Canada, October 16-19, 2000*, volume 2005 of *Lecture Notes in Computer Science*, pages 445–453. Springer, 2000.
- T. Bittner and J. G. Stell. Vagueness and rough location. *GeoInformatica*, 6(2):99–121, 2002.
- P. Bogaert, N. V. de Weghe, A. G. Cohn, F. Witlox, and P. D. Maeyer. The qualitative trajectory calculus on networks. In *Spatial Cognition V: Reasoning, Action, Interaction, International Conference Spatial Cognition 2006, Bremen, Germany, September 24-28, 2006, Revised Selected Papers*, volume 4387 of *Lecture Notes in Computer Science*, pages 20–38. Springer, 2006.
- S. Chang, E. Jungert, R. Green, D. Gray, and E. Powers. *Symbolic Projection for Image Information Retrieval and Spatial Reasoning*. Elsevier, London, 1996.



- S. K. Chang, Q. Y. Shi, and C. W. Yan. Iconic indexing by 2-D strings. *IEEE Transactions on Pattern Analysis and Machine Intelligence*, 9(3):413–428, 1987.
- J. Chen, C. ming Li, Z. lin Li, and C. M. Gold. A voronoi-based 9-intersection model for spatial relations. *International Journal of Geographical Information Science*, 15(3):201–220, 2001.
- J. Chen, H. Jia, D. Liu, and C. Zhang. Inversing cardinal direction relations. In *Proceeding of 5th International Conference on Frontier of Computer Science and Technology (FCST 2010), Changchun, Jilin Province, China, August 18-22, 2010*, pages 276–281. IEEE Computer Society, 2010a.
- J. Chen, H. Jia, D. Liu, and C. Zhang. Composing cardinal direction relations based on interval algebra. *International Journal of Software and Informatics*, 4(3):291–303, 2010b.
- J. Chen, H. Jia, D. Liu, and C. Zhang. Integrative reasoning with topological, directional and size information based on MBR. *Journal of Computer Research and Development*, 47(3):426–433, 2010c.
- S. Cicerone and P. D. Felice. Cardinal relations between regions with a broad boundary. In *ACM-GIS 2000, Proceedings of the Eighth ACM Symposium on Advances in Geographic Information Systems, November 10-11, 2000, Washington D.C., USA*, pages 15–20. ACM, 2000.
- S. Cicerone and P. D. Felice. Cardinal directions between spatial objects: the pairwise-consistency problem. *Information Sciences*, 164(1-4):165–188, 2004.
- E. Clementini. Projective relations on the sphere. In *Advances in Conceptual Modeling - Challenges and Opportunities, ER 2008 Workshops CMLSA, ECDM, FP-UML, M2AS, RIGiM, SeCoGIS, WISM, Barcelona Spain, October 20-23, 2008. Proceedings*, volume 5232 of *Lecture Notes in Computer Science*, pages 313–322. Springer, 2008.
- E. Clementini and R. Billen. Modeling and computing ternary projective relations between regions. *IEEE Transactions on Knowledge and Data Engineering*, 18(6):799–814, 2006.
- E. Clementini and P. D. Felice. Approximate topological relations. *International Journal of Approximate Reasoning*, 16(2):173–204, 1997.
- E. Clementini and P. D. Felice. A spatial model for complex objects with a broad boundary supporting queries on uncertain data. *Data Knowledge Engineering*, 37(3):285–305, 2001.
- E. Clementini, P. D. Felice, and P. van Oosterom. A small set of formal topological relationships suitable for end-user interaction. In *Advances in Spatial Databases, Third International Symposium, SSD'93, Singapore, June 23-25, 1993, Proceedings*, volume 692 of *Lecture Notes in Computer Science*, pages 277–295. Springer, 1993.
- E. Clementini, P. D. Felice, and D. Hernández. Qualitative representation of positional information. *Artificial Intelligence.*, 95(2):317–356, 1997.
- E. Clementini, S. Skiadopoulos, R. Billen, and F. Tarquini. A reasoning system of ternary projective relations. *IEEE Transactions on Knowledge and Data Engineering*, 22(2):161–178, 2010.
- A. G. Cohn. A hierarchical representation of qualitative shape based on connection and convexity. In *Spatial Information Theory: A Theoretical Basis for GIS, International Conference COSIT '95, Semmering, Austria, September 21-23, 1995, Proceedings*, volume 988 of *Lecture Notes in Computer Science*, pages 311–326. Springer, 1995.

- A. G. Cohn. Qualitative spatial representation and reasoning techniques. In *KI-97: Advances in Artificial Intelligence, 21st Annual German Conference on Artificial Intelligence, Freiburg, Germany, September 9-12, 1997, Proceedings*, volume 1303 of *Lecture Notes in Computer Science*, pages 1–30. Springer, 1997.
- A. G. Cohn and N. M. Gotts. The ‘egg-yolk’ representation of regions with indeterminate boundaries. In *Proceedings GISDATA Specialist Meeting on Spatial Objects with Undetermined Boundaries*, pages 171–187. Francis & Taylor, 1996.
- A. G. Cohn and S. M. Hazarika. Qualitative spatial representation and reasoning: An overview. *Fundamenta Informaticae*, 46(1-2):1–29, 2001.
- A. G. Cohn and J. Renz. Qualitative spatial reasoning. In *Handbook of Knowledge Representation, Foundations of Artificial Intelligence*, chapter 13, pages 551–596. Elsevier, 2007.
- A. G. Cohn, B. Bennett, J. Gooday, and N. M. Gotts. Qualitative spatial representation and reasoning with the region connection calculus. *GeoInformatica*, 1(3):275–316, 1997.
- J.-F. Condotta, M. Saade, and G. Ligozat. A generic toolkit for n-ary qualitative temporal and spatial calculi. In *13th International Symposium on Temporal Representation and Reasoning (TIME 2006), 15-17 June 2006, Budapest, Hungary*, pages 78–86. IEEE Computer Society, 2006.
- E. Davis, N. M. Gotts, and A. Cohn. Constraint networks of topological relations and convexity. *Constraints*, 4:241–280, 1999.
- N. V. de Weghe, A. G. Cohn, and P. D. Maeyer. A qualitative representation of trajectory pairs. In *Proceedings of the 16th European Conference on Artificial Intelligence, ECAI’2004, including Prestigious Applicants of Intelligent Systems, PAIS 2004, Valencia, Spain, August 22-27, 2004*, pages 1103–1104. IOS Press, 2004.
- N. V. de Weghe, A. G. Cohn, P. D. Maeyer, and F. Witlox. Representing moving objects in computer-based expert systems: the overtake event example. *Expert Systems with Application*, 29(4):977–983, 2005a.
- N. V. de Weghe, B. Kuijpers, P. Bogaert, and P. D. Maeyer. A qualitative trajectory calculus and the composition of its relations. In *GeoSpatial Semantics, First International Conference, GeoS 2005, Mexico City, Mexico, November 29-30, 2005, Proceedings*, volume 3799 of *Lecture Notes in Computer Science*, pages 60–76. Springer, 2005b.
- M. Delafontaine, N. V. de Weghe, P. Bogaert, and P. D. Maeyer. Qualitative relations between moving objects in a network changing its topological relations. *Information Science.*, 178(8):1997–2006, 2008.
- M. Delafontaine, A. G. Cohn, and N. V. de Weghe. Implementing a qualitative calculus to analyse moving point objects. *Expert Systems with Applications*, 38(5):5187–5196, 2011.
- Y. Dong, D. Liu, F. Wang, S. Wang, and S. Lü. A MBR-based modeling method for direction relations between indeterminate regions. *Acta Electronica Sinica*, 39(2):329–335, 2011.
- S. Du, Q. Qin, Q. Wang, and B. Li. Fuzzy description of topological relations I: A unified fuzzy 9-intersection model. In *Advances in Natural Computation, First International Conference, ICNC 2005, Changsha, China, August 27-29, 2005, Proceedings, Part III*, volume 3612 of *Lecture Notes in Computer Science*, pages 1261–1273. Springer, 2005.

- S. Du, Q. Qin, Q. Wang, and H. Ma. Description of combined spatial relations between broad boundary regions based on rough set. In *Intelligent Data Engineering and Automated Learning - IDEAL 2006, 7th International Conference, Burgos, Spain, September 20-23, 2006, Proceedings*, volume 4224 of *Lecture Notes in Computer Science*, pages 729–737. Springer, 2006.
- S. Du, L. Guo, and Q. Wang. A model for describing and composing direction relations between overlapping and contained regions. *Information Science*, 178(14):2928–2949, 2008a.
- S. Du, Q. Qin, Q. Wang, and H. Ma. Reasoning about topological relations between regions with broad boundaries. *International Journal of Approximate Reasoning*, 47(2):219–232, 2008b.
- I. Düntsch, H. Wang, and S. McCloskey. A relation - algebraic approach to the region connection calculus. *Theoretical Computer Science*, 255(1-2):63–83, 2001.
- F. Dylla, L. Frommberger, J. O. Wallgrün, and D. Wolter. SparQ: A toolbox for qualitative spatial representation and reasoning. In *Proceedings of the Workshop on Qualitative Constraint Calculi: Application and Integration at KI 2006*, pages 79–90, 2006.
- M. J. Egenhofer. Spherical topological relations. *Journal on Data Semantics*, 3(1):25–49, 2005.
- M. J. Egenhofer and R. D. Franzosa. Point set topological relations. *International Journal of Geographical Information Systems*, 5(2):161–174, 1991.
- M. J. Egenhofer and R. D. Franzosa. On the equivalence of topological relations. *International Journal of Geographical Information Systems*, 9(2):133–152, 1995.
- M. J. Egenhofer and J. Herring. Categorizing binary topological relationships between regions, lines and points in geographic database. Technical report, University of Maine, Orono, 1991.
- M. J. Egenhofer and J. Sharma. Topological relations between regions in  $\mathbb{R}^2$  and  $\mathbb{Z}^2$ . In *Advances in Spatial Databases, Third International Symposium, SSD'93, Singapore, June 23-25, 1993, Proceedings*, volume 692 of *Lecture Notes in Computer Science*, pages 316–336. Springer, 1993.
- M. J. Egenhofer and M. Vazardani. Spatial reasoning with a hole. In *Spatial Information Theory, 8th International Conference, COSIT 2007, Melbourne, Australia, September 19-23, 2007, Proceedings*, volume 4736 of *Lecture Notes in Computer Science*, pages 303–320. Springer, 2007.
- M. J. Egenhofer, E. Clementini, and P. D. Felice. Topological relations between regions with holes. *International Journal of Geographical Information Systems*, 8(2):129–142, 1994a.
- M. J. Egenhofer, D. M. Mark, and J. Herring. The 9-intersection: Formalism and its use for natural-language spatial predicates. Technical report, National Center for Geographic Information and Analysis, Orono, Maine, 1994b.
- B. A. El-Geresy and A. I. Abdelmoty. SPARQS: a qualitative spatial reasoning engine. *Knowledge Based System*, 17(2-4):89–102, 2004.
- A. U. Frank. Qualitative spatial reasoning with cardinal directions. In *Proc. 7th Austrian Conference on Artificial Intelligence, ÖGAI-91, Wien, 24.-27. September 1991*, volume 287 of *Informatik-Fachberichte*, pages 157–167. Springer, 1991.
- A. U. Frank. Qualitative spatial reasoning: Cardinal directions as an example. *International Journal of Geographical Information Science*, 10(3):269–290, 1996.
- N. Franklin, L. A. Henkel, and T. Zangas. Parsing surrounding space into regions. *Memory & Cognition*, 23(4):397–407, 1995.

- C. Freksa. Using orientation information for qualitative spatial reasoning. In *Theories and Methods of Spatio-Temporal Reasoning in Geographic Space, International Conference GIS - From Space to Territory: Theories and Methods of Spatio-Temporal Reasoning, Pisa, Italy, September 21-23, 1992, Proceedings*, volume 639 of *Lecture Notes in Computer Science*, pages 162–178. Springer, 1992.
- A. Galton and R. C. Meathrel. Qualitative outline theory. In *Proceedings of the Sixteenth International Joint Conference on Artificial Intelligence, IJCAI 99, Stockholm, Sweden, July 31 - August 6, 1999*, pages 1061–1066. Morgan Kaufmann, 1999.
- Z. Gantner, M. Westphal, and S. Wöfl. GQR-A fast reasoner for binary qualitative constraint calculi. In *Proceedings of the AAAI'08 Workshop on Spatial and Temporal Reasoning, Chicago, Illinois, USA, July 1314, 2008*. AAAI Press, 2008.
- A. Gerevini and J. Renz. Combining topological and size information for spatial reasoning. *Artificial Intelligence.*, 137(1-2):1–42, 2002.
- B. Gottfried. Tripartite line tracks - bipartite line tracks. In *KI 2003: Advances in Artificial Intelligence, 26th Annual German Conference on AI, KI 2003, Hamburg, Germany, September 15-18, 2003, Proceedings*, volume 2821 of *Lecture Notes in Computer Science*, pages 535–549. Springer, 2003a.
- B. Gottfried. Tripartite line tracks qualitative curvature information. In *Spatial Information Theory. Foundations of Geographic Information Science, International Conference, COSIT 2003, Ittingen, Switzerland, September 24-28, 2003, Proceedings*, volume 2825 of *Lecture Notes in Computer Science*, pages 101–117. Springer, 2003b.
- B. Gottfried. Reasoning about intervals in two dimensions. In *Proceedings of the IEEE International Conference on Systems, Man & Cybernetics: The Hague, Netherlands, 10-13 October, 2004*, pages 5324–5332. IEEE, 2004.
- B. Gottfried. Characterising meanders qualitatively. In *Geographic Information Science, 4th International Conference, GIScience 2006, Mnster, Germany, September 20-23, 2006, Proceedings*, volume 4197 of *Lecture Notes in Computer Science*, pages 112–127. Springer, 2006.
- B. Gottfried. Qualitative similarity measures - the case of two-dimensional outlines. *Computer Vision and Image Understanding*, 110(1):117–133, 2008.
- N. M. Gotts, J. M. Gooday, and A. G. Cohn. A connection based approach to common-sense topological description and reasoning. *The Monist*, 79(1):51–75, 1996.
- R. K. Goyal and M. J. Egenhofer. Consistent queries over cardinal directions across different levels of detail. In *Proceedings of 11th International Workshop on Database and Expert Systems Applications (DEXA '00), 6-8 September 2000, Greenwich, London, UK*, pages 876–880. IEEE Computer Society, 2000.
- R. K. Goyal and M. J. Egenhofer. Similarity of cardinal directions. In *Advances in Spatial and Temporal Databases, 7th International Symposium, SSTD 2001, Redondo Beach, CA, USA, July 12-15, 2001, Proceedings*, volume 2121 of *Lecture Notes in Computer Science*, pages 36–58. Springer, 2001.
- P. Grenon. Tucking RCC in Cyc's ontological bed. In *IJCAI-03, Proceedings of the Eighteenth International Joint Conference on Artificial Intelligence, Acapulco, Mexico, August 9-15, 2003*, pages 894–899. Morgan Kaufmann, 2003.

- L. Guo and S. Du. Deriving topological relations between regions from direction relations. *Journal of Visual languages and Computing*, 20(6):368–384, 2009.
- R. Hirsch. A finite relation algebra with undecidable network satisfaction problem. *Logic Journal of the IGPL*, 7(4):547–554, 1999.
- J. R. Hobbs. Granularity. In *Proceedings of the 9th International Joint Conference on Artificial Intelligence. Los Angeles, CA, August 1985*, pages 432–435. Morgan Kaufmann, 1985.
- J. Huttenlocher, L. V. Hedges, and S. Duncan. Categories and particulars: prototype effects in estimating spatial location. *Psychological Review*, 98(3):352–376, 1991.
- A. Isli and A. G. Cohn. A new approach to cyclic ordering of 2D orientations using ternary relation algebras. *Artificial Intelligence*, 122(1-2):137–187, 2000.
- A. Isli, V. Haarslev, and R. Möller. Combining cardinal direction relations and relative orientation relations in qualitative spatial reasoning. Technical report, University of Hamburg, Dept. of Informatics, 2003.
- Y. Kurata. The  $9^+$ -intersection: A universal framework for modeling topological relations. In *Geographic Information Science, 5th International Conference, GIScience 2008, Park City, UT, USA, September 23-26, 2008. Proceedings*, volume 5266 of *Lecture Notes in Computer Science*, pages 181–198. Springer, 2008.
- P. B. Ladkin and R. D. Maddux. On binary constraint problems. *Journal of the ACM*, 41(3):435–469, 1994.
- R. Langacker. *The Foundations of Cognitive Grammar: Volume I: Theoretical Prerequisites*. Foundations of Cognitive Grammar. Stanford University Press, Stanford, CA, 1987.
- S.-Y. Lee and F.-J. Hsu. 2D C-string: A new spatial knowledge representation for image database systems. *Pattern Recognition*, 23(10):1077–1087, 1990.
- M. Leyton. A process-grammar for shape. *Artificial Intelligence*, 34(2):213–247, 1988.
- S. Li. On topological consistency and realization. *Constraints*, 11(1):31–51, 2006a.
- S. Li. A complete classification of topological relations using the 9-intersection method. *International Journal of Geographical Information Science*, 20(6):589–610, 2006b.
- S. Li. Combining topological and directional information for spatial reasoning. In *IJCAI 2007, Proceedings of the 20th International Joint Conference on Artificial Intelligence, Hyderabad, India, January 6-12, 2007*, pages 435–440. Morgan Kaufmann, 2007.
- S. Li and A. G. Cohn. Reasoning with topological and directional spatial information. *Computational Intelligence*, 28(4):579–616, 2012.
- S. Li and W. Liu. Topological relations between convex regions. In *Proceedings of the Twenty-Fourth AAAI Conference on Artificial Intelligence, AAAI 2010, Atlanta, Georgia, USA, July 11-15, 2010*, pages 321–326. AAAI Press, 2010.
- S. Li and B. Nebel. Qualitative spatial representation and reasoning: A hierarchical approach. *The Computer Journal*, 50(4):391–402, 2007.
- S. Li and H. Wang. RCC8 binary constraint network can be consistently extended. *Artificial Intelligence*, 170(1):1–18, 2006.
- S. Li and M. Ying. Region connection calculus: Its models and composition table. *Artificial Intelligence*, 145(1-2):121–146, 2003.

- S. Li and M. Ying. Generalized region connection calculus. *Artificial Intelligence*, 160(1-2):1–34, 2004.
- S. Li, M. Ying, and Y. Li. On countable RCC models. *Fundamenta Informaticae*, 65(4):329–351, 2005.
- G. Ligozat. Qualitative triangulation for spatial reasoning. In *Spatial Information Theory: A Theoretical Basis for GIS, International Conference COSIT '93, Marciana Marina, Elba Island, Italy, September 19-22, 1993, Proceedings*, volume 716 of *Lecture Notes in Computer Science*, pages 54–68, 1993.
- D. Liu, H. Hu, S. Wang, and Q. Xie. Research progress in spatio-temporal reasoning. *Journal of Software*, 15(08):1141–1149, 2004.
- J. Liu. A method of spatial reasoning based on qualitative trigonometry. *Artificial Intelligence*, 98(1-2):137–168, 1998.
- W. Liu, S. Li, and J. Renz. Combining RCC-8 with qualitative direction calculi: Algorithms and complexity. In *IJCAI 2009, Proceedings of the 21st International Joint Conference on Artificial Intelligence, Pasadena, California, USA, July 11-17, 2009*, pages 854–859. AAAI Press, 2009.
- W. Liu, X. Zhang, S. Li, and M. Ying. Reasoning about cardinal directions between extended objects. *Artificial Intelligence*, 174(12-13):951–983, 2010.
- Y. Liu, X. Wang, X. Jin, and L. Wu. On internal cardinal direction relations. In *Spatial Information Theory, International Conference, COSIT 2005, Ellicottville, NY, USA, September 14-18, 2005, Proceedings*, volume 3693 of *Lecture Notes in Computer Science*, pages 283–299. Springer, 2005.
- R. Moratz. Representing relative direction as a binary relation of oriented points. In *ECAI 2006, 17th European Conference on Artificial Intelligence, August 29 - September 1, 2006, Riva del Garda, Italy, Including Prestigious Applications of Intelligent Systems (PAIS 2006), Proceedings*, *Frontiers in Artificial Intelligence and Applications*, pages 407–411. IOS Press, 2006.
- R. Moratz and M. Ragni. Qualitative spatial reasoning about relative point position. *Journal of Visual Languages and Computing*, 19(1):75–98, 2008.
- R. Moratz, J. Renz, and D. Wolter. Qualitative spatial reasoning about line segments. In *ECAI 2000, Proceedings of the 14th European Conference on Artificial Intelligence, Berlin, Germany, August 20-25, 2000*, pages 234–238. IOS Press, 2000.
- J. Moreira, C. Ribeiro, and J. Saglio. Representation and manipulation of moving points: an extended data model for location estimation. *Cartography and Geographic Information Systems*, 26(2):109–123, 1999.
- T. Mossakowski and R. Moratz. Qualitative reasoning about relative direction of oriented points. *Artif. Intell.*, 180-181:34–45, 2012.
- I. Navarrete and G. Sciavicco. Spatial reasoning with rectangular cardinal direction relations. In *ECAI 2006, 17th European Conference on Artificial Intelligence, Workshop on Spatial and Temporal Reasoning, August 29 - September 1, 2006, Riva del Garda, Italy*, pages 1–10, 2006.
- J. Ouyang, Q. Fu, and D. Liu. A model for representing and reasoning of spatial relations between simple concave regions. *Acta Electronica Sinica*, 37(8):1830–1836, 2009a.

- J. Ouyang, Q. Fu, and D. Liu. Improved method of qualitative shape representation for same-side distinction of concavities. *Journal of Jilin University (Engineering and Technology Edition)*, 39(02):413–418, 2009b.
- J. Pacheco, M. T. Escrig, and F. Toledo. Integrating 3D orientation models. In *Topics in Artificial Intelligence, 5th Catalanian Conference on AI, CCIA 2002, Castellón, Spain, October 24-25, 2002, Proceedings*, volume 2504 of *Lecture Notes in Computer Science*, pages 88–100. Springer, 2002.
- G. K. Palshikar. Fuzzy region connection calculus in finite discrete space domains. *Applied Soft Computing*, 4(1):13–23, 2004.
- A. K. Pujari, G. V. Kumari, and A. Sattar. *INDU*: An interval and duration network. In *Advanced Topics in Artificial Intelligence, 12th Australian Joint Conference on Artificial Intelligence, AI '99, Sydney, Australia, December 6-10, 1999, Proceedings*, volume 1747 of *Lecture Notes in Computer Science*, pages 291–303. Springer, 1999.
- D. A. Randell, A. G. Cohn, and Z. Cui. Computing transitivity tables: A challenge for automated theorem provers. In *Automated Deduction - CADE-11, 11th International Conference on Automated Deduction, Saratoga Springs, NY, USA, June 15-18, 1992, Proceedings*, volume 607 of *Lecture Notes in Computer Science*, pages 786–790. Springer, 1992a.
- D. A. Randell, Z. Cui, and A. G. Cohn. A spatial logic based on regions and connection. In *Proceedings of the 3rd International Conference on Principles of Knowledge Representation and Reasoning (KR'92). Cambridge, MA, October 25-29, 1992*, pages 165–176. Morgan Kaufmann, 1992b.
- J. Renz. A spatial odyssey of the interval algebra: 1. directed intervals. In *Proceedings of the Seventeenth International Joint Conference on Artificial Intelligence, IJCAI 2001, Seattle, Washington, USA, August 4-10, 2001*, pages 51–56. Morgan Kaufmann, 2001.
- J. Renz. *Qualitative Spatial Reasoning with Topological Information*, volume 2293 of *Lecture Notes in Computer Science*. Springer, 2002. ISBN 3-540-43346-5.
- J. Renz and G. Ligozat. Weak composition for qualitative spatial and temporal reasoning. In *Principles and Practice of Constraint Programming - CP 2005, 11th International Conference, CP 2005, Sitges, Spain, October 1-5, 2005, Proceedings*, volume 3709 of *Lecture Notes in Computer Science*, pages 534–548. Springer, 2005.
- J. Renz and B. Nebel. On the complexity of qualitative spatial reasoning: A maximal tractable fragment of the region connection calculus. *Artificial Intelligence*, 108(1-2):69–123, 1999.
- J. F. Roddick and M. Spiliopoulou. A survey of temporal knowledge discovery paradigms and methods. *IEEE Transactions on Knowledge and Data Engineering*, 14(4):750–767, 2002.
- R. Röhrig. A theory for qualitative spatial reasoning based on order relations. In *Proceedings of the 12th National Conference on Artificial Intelligence, Seattle, WA, USA, July 31 - August 4, 1994, Volume 2*, pages 1418–1423. AAAI Press / The MIT Press, 1994.
- R. Röhrig. Representation and processing of qualitative orientation knowledge. In *KI-97: Advances in Artificial Intelligence, Proceedings of 21st Annual German Conference on Artificial Intelligence, Freiburg, Germany, September 9-12, 1997*, volume 1303 of *Lecture Notes in Computer Science*, pages 219–230. Springer, 1997.
- A. J. Roy and J. G. Stell. Spatial relations between indeterminate regions. *International Journal of Approximate Reasoning*, 27(3):205–234, 2001.

- M. Schneider. Finite resolution crisp and fuzzy spatial objects. In *9th Int. Symp. on Spatial Data Handling(SDH), Beijing China, Volume 2*, pages 3–17, 2000.
- M. Schneider. Design and implementation of finite resolution crisp and fuzzy spatial objects. *Data and Knowledge Engineering*, 44(1):81–108, 2003.
- M. Schneider and T. Behr. Topological relationships between complex spatial objects. *ACM Transactions on Database System*, 31(1):39–81, 2006.
- M. Schneider, T. Chen, G. Viswanathan, and W. Yuan. Cardinal directions between complex regions. *ACM Transactions on Database System*, 37(2):8–40, 2012.
- S. Schockaert, C. Cornelis, M. D. Cock, and E. Kerre. Fuzzy spatial relations between vague regions. In *Intelligent Systems, 2006 3rd International IEEE Conference on, London UK, 4-6 September 2006*, pages 221–226. International IEEE Conference Print, 2006.
- S. Schockaert, M. D. Cock, C. Cornelis, and E. E. Kerre. Fuzzy region connection calculus: An interpretation based on closeness. *International Journal of Approximate Reasoning*, 48(1):332–347, 2008.
- S. Schockaert, M. D. Cock, and E. E. Kerre. Spatial reasoning in a fuzzy region connection calculus. *Artificial Intelligence*, 173(2):258–298, 2009.
- A. Scivos and B. Nebel. The finest of its class: The natural point-based ternary calculus for qualitative spatial reasoning. In *Spatial Cognition IV: Reasoning, Action, Interaction, International Conference Spatial Cognition 2004, Frauenchiemsee, Germany, October 11-13, 2004, Revised Selected Papers*, volume 3343 of *Lecture Notes in Computer Science*, pages 283–303. Springer, 2004.
- E. Sirin and B. Parsia. Pellet: An OWL DL reasoner. In *Proceedings of the 2004 International Workshop on Description Logics (DL2004), Whistler, British Columbia, Canada, June 6-8, 2004*, volume 104 of *CEUR Workshop Proceedings*. CEUR-WS.org, 2004.
- A. P. Sistla and C. T. Yu. Reasoning about qualitative spatial relationships. *Journal of Automated Reasoning*, 25(4):291–328, 2000.
- S. Skiadopoulos and M. Koubarakis. Composing cardinal direction relations. *Artificial Intelligence*, 152(2):143–171, 2004.
- S. Skiadopoulos and M. Koubarakis. On the consistency of cardinal direction constraints. *Artificial Intelligence*, 163(1):91–135, 2005.
- S. Skiadopoulos, N. Sarkas, T. K. Sellis, and M. Koubarakis. A family of directional relation models for extended objects. *IEEE Transactions on Knowledge and Data Engineering*, 19(8):1116–1130, 2007.
- J. G. Stell. Qualitative extents for spatio-temporal granularity. *Spatial Cognition and Computation*, 3:119–136, 2003.
- M. E. Stickel, R. J. Waldinger, and V. K. Chaudhri. A guide to SNARK. Technical report, AI Center, SRI International, 33 Ravenswood Ave., Menlo Park, CA 94025, 2000.
- M. Stocker and E. Sirin. PelletSpatial: A hybrid RCC-8 and RDF/OWL reasoning and query engine. In *Proceedings of the 5th International Workshop on OWL: Experiences and Directions (OWLED 2009), Chantilly, VA, United States, October 23-24, 2009*, volume 529 of *CEUR Workshop Proceedings*. CEUR-WS.org, 2009.
- A. Tarski. On the calculus of relations. *Journal of Symbolic Logic*, 6(3):73–89, 1941.



- M. Vasardani and M. J. Egenhofer. Single-holed regions: Their relations and inferences. In *Geographic Information Science, 5th International Conference, GIScience 2008, Park City, UT, USA, September 23-26, 2008. Proceedings*, volume 5266 of *Lecture Notes in Computer Science*, pages 337–353. Springer, 2008.
- M. Vasardani and M. J. Egenhofer. Comparing relations with a multi-holed region. In *Spatial Information Theory, 9th International Conference, COSIT 2009, Aber Wrac'h, France, September 21-25, 2009, Proceedings*, volume 5756 of *Lecture Notes in Computer Science*, pages 159–176. Springer, 2009.
- L. Vieu. *Spatial Representation and Reasoning in Artificial Intelligence*, pages 5–41. Spatial and Temporal Reasoning. Kluwer, Dordrecht, Netherlands, 1997.
- M. Vilain, H. Kautz, and P. van Beek. *Constraint propagation algorithms for temporal reasoning: a revised report*, pages 373–381. Morgan Kaufmann Publishers Inc., San Francisco, CA, USA, 1990.
- R. Waldinger, P. Jarvis, and J. Dungan. Using deduction to choreograph multiple data sources. In *The Semantic Web - ISWC 2003: Second International Semantic Web Conference, Sanibel Island, FL, USA, October 20-23, 2003, Proceedings*, volume 2870 of *Lecture Notes of Computer Science*. Springer, 2003.
- J. O. Wallgrün, L. Frommberger, D. Wolter, F. Dylla, and C. Freksa. Qualitative spatial representation and reasoning in the sparq-toolbox. In *Spatial Cognition V: Reasoning, Action, Interaction, International Conference Spatial Cognition 2006, Bremen, Germany, September 24-28, 2006, Revised Selected Papers*, volume 4387 of *Lecture Notes in Computer Science*, pages 39–58. Springer, 2006.
- J. O. Wallgrün, L. Frommberger, F. Dylla, and D. Wolter. Sparq user manual v0.7. Technical report, SFB/TR 8 spatial Cognition- Project R3-[Q-Shape], 2010.
- S. Wang, D. Liu, H. Hu, and X. Wang. Approximate spatial relation algebra asra and application. *Journal of Image and Graphics*, 8(8):946–950, 2003.
- S. Wang, D. Liu, and J. Liu. A new spatial algebra for road network moving objects. *International Journal of Information Technology*, 11(12):47–58, 2005.
- S. Wöfl and M. Westphal. On combinations of binary qualitative constraint calculi. In *IJCAI 2009, Proceedings of the 21st International Joint Conference on Artificial Intelligence, Pasadena, California, USA, July 11-17, 2009*, pages 967–973. AAAI Press, 2009.
- D. Wolter and J. H. Lee. Qualitative reasoning with directional relations. *Artificial Intelligence*, 174(18):1498–1507, 2010.
- Q. Yu, D. Liu, and Y. Liu. An extended egg-yolk model between indeterminate regions. *Acta Eelectronica Sinica*, 32(4):610–615, 2004.
- F. B. Zhan. Approximate analysis of binary topological relations between geographic regions with indeterminate boundaries. *Soft Computing*, 2(2):28–34, 1998.
- F. B. Zhan and H. Lin. Overlay of two simple polygons with indeterminate boundaries. *Transactions in GIS*, 7(1):67–81, 2003.
- K. Zimmermann. Enhancing qualitative spatial reasoning - combining orientation and distance. In *Spatial Information Theory: A Theoretical Basis for GIS, International Conference COSIT '93, Marciana Marina, Elba Island, Italy, September 19-22, 1993, Proceedings*, volume 716 of *Lecture Notes in Computer Science*, pages 69–76. Springer, 1993.

- K. Zimmermann and C. Freksa. Qualitative spatial reasoning using orientation, distance, and path knowledge. *Applied Intelligence*, 6(1):49–58, 1996.
- S. Zlatanova. *3D GIS for Urban Development*. PhD thesis, Amsterdam: The International Institute for Aerospace Survey and Earth Sciences, 2000.