

University of Texas Rio Grande Valley

ScholarWorks @ UTRGV

Earth, Environmental, and Marine Sciences
Faculty Publications and Presentations

College of Sciences

1-2016

Beyond just sea-level rise: considering macroclimatic drivers within coastal wetland vulnerability assessments to climate change

Michael J. Osland

Nicholas M. Enwright

Richard H. Day

Christopher A. Gabler

The University of Texas Rio Grande Valley

Camille L. Stagg

See next page for additional authors

Follow this and additional works at: https://scholarworks.utrgv.edu/eems_fac



Part of the [Earth Sciences Commons](#), [Environmental Sciences Commons](#), and the [Marine Biology Commons](#)

Recommended Citation

Osland, M.J., Enwright, N.M., Day, R.H., Gabler, C.A., Stagg, C.L. and Grace, J.B. (2016), Beyond just sea-level rise: considering macroclimatic drivers within coastal wetland vulnerability assessments to climate change. *Glob Change Biol*, 22: 1-11. <https://doi.org/10.1111/gcb.13084>

This Article is brought to you for free and open access by the College of Sciences at ScholarWorks @ UTRGV. It has been accepted for inclusion in Earth, Environmental, and Marine Sciences Faculty Publications and Presentations by an authorized administrator of ScholarWorks @ UTRGV. For more information, please contact justin.white@utrgv.edu, william.flores01@utrgv.edu.

Authors

Michael J. Osland, Nicholas M. Enwright, Richard H. Day, Christopher A. Gabler, Camille L. Stagg, and James B. Grace

OPINION

Beyond just sea-level rise: considering macroclimatic drivers within coastal wetland vulnerability assessments to climate change

MICHAEL J. OSLAND¹, NICHOLAS M. ENWRIGHT¹, RICHARD H. DAY¹, CHRISTOPHER A. GABLER², CAMILLE L. STAGG¹ and JAMES B. GRACE¹

¹U.S. Geological Survey, Lafayette, LA 70506, USA, ²Department of Biology and Biochemistry, University of Houston, Houston, TX 77204, USA

Abstract

Due to their position at the land-sea interface, coastal wetlands are vulnerable to many aspects of climate change. However, climate change vulnerability assessments for coastal wetlands generally focus solely on sea-level rise without considering the effects of other facets of climate change. Across the globe and in all ecosystems, macroclimatic drivers (e.g., temperature and rainfall regimes) greatly influence ecosystem structure and function. Macroclimatic drivers have been the focus of climate change-related threat evaluations for terrestrial ecosystems, but largely ignored for coastal wetlands. In some coastal wetlands, changing macroclimatic conditions are expected to result in foundation plant species replacement, which would affect the supply of certain ecosystem goods and services and could affect ecosystem resilience. As examples, we highlight several ecological transition zones where small changes in macroclimatic conditions would result in comparatively large changes in coastal wetland ecosystem structure and function. Our intent in this communication is not to minimize the importance of sea-level rise. Rather, our overarching aim is to illustrate the need to also consider macroclimatic drivers within vulnerability assessments for coastal wetlands.

Keywords: climate change, climate gradient, coastal wetlands, ecological threshold, ecological transition, foundation species, mangrove, salt flat, salt marsh, vulnerability assessment

Received 25 April 2015; revised version received 23 July 2015 and accepted 27 August 2015

Introduction

Incorporating the effects of climate change into current conservation efforts is an increasingly critical challenge for ecologists and natural resource managers. The development of climate-smart conservation practices (*sensu* Stein *et al.*, 2014) depends heavily upon information obtained from climate change vulnerability assessments, which are comprised of the following three components: (1) sensitivity to climate change; (2) exposure to climate change; and (3) adaptive capacity in response to climate change (Glick *et al.*, 2011). Scientists use vulnerability assessments to better understand, predict, and communicate the potential effects of climate change. Organizations that manage natural resources (e.g., federal and local governmental agencies, nonprofits) increasingly use results from climate change vulnerability assessments to develop long-term climate change adaptation plans. Throughout this document, we refer to vulnerability assessments in the broadest sense. Hence, our comments apply both to organization-led vulnerability assessments as well as

future-focused peer-reviewed studies and models that could be considered vulnerability assessments.

Optimally, climate change vulnerability assessments consider the effects of multiple interacting components of climate change and identify those aspects of climate change which are most likely to affect future conservation outcomes. However, in some ecosystems, vulnerability to certain abiotic drivers may seem so severe that other aspects of climate change critical for conservation planning efforts may be ignored. These single-driver vulnerability assessments run the risk of missing key interactions with other climatic drivers that could adversely affect conservation outcomes. Here we focus on coastal wetlands, where the majority of climate change research and conservation planning efforts have concentrated on the ecological implications of a single climatic driver: accelerated sea-level rise.

Moving beyond just sea-level rise

Sea-level rise is the component of climate change that will likely have the largest impact on coastal wetlands because inundation and salinity regimes are tremendously important abiotic drivers within these systems

Correspondence: Michael J. Osland, tel. 337 266 8664, fax 337 266 8586, e-mail: mosland@usgs.gov

(Morris *et al.*, 2002; Mitsch & Gosselink, 2007; Perillo *et al.*, 2009; Armitage *et al.*, 2015). However, there are many other aspects of climate change that will also affect coastal wetlands (McKee *et al.*, 2012), and some of these other factors are too important to ignore. Here we draw attention to the role of macroclimatic drivers (e.g., temperature and rainfall regimes, including the frequency of extreme events). Please note that our intent in this communication is not to minimize the importance of sea-level rise effects. Rather, our aim is to highlight the need to also consider the potential effects of macroclimatic drivers.

Although macroclimatic drivers greatly influence the structure and functioning of all of earth's ecosystems (Holdridge, 1967; Whittaker, 1970), macroclimatic drivers are rarely incorporated into vulnerability assessments for coastal wetlands. Globally, the number of sea-level rise focused vulnerability assessments for coastal wetlands surpasses triple digits and that number has been increasing rapidly in recent years; however, most of these vulnerability assessments do not directly consider the effects of changing macroclimatic conditions.

Similar trends are observed within the published peer-reviewed literature and for citations within peer-reviewed research (Fig. 1a, b, respectively). Between 1980 and 2014, the number of published articles that examined the potential effects of climate change-induced sea-level rise in coastal wetlands was greater than the number of published articles that examined the implications of changing temperature regimes and/or changes in rainfall or aridity (100, 16, and 36 articles, respectively; Fig. 1a). Citations during that period reflected the same pattern (Fig. 1b). The limited amount of macroclimate-focused research in coastal wetlands contrasts with research from noncoastal terrestrial ecosystems, where macroclimatic drivers are often the primary climate change drivers included in climate change vulnerability assessments.

In this communication, our objectives are to: (1) highlight the importance of temperature and rainfall regimes as factors that control ecosystem structure and function in coastal wetlands, (2) show that there are some coastal transition zones where the ecological effects of changing macroclimatic drivers are especially important, and (3) illustrate the need to incorporate macroclimatic drivers into climate change vulnerability assessments for coastal wetlands.

Macroclimatic controls upon foundation plant species in coastal wetlands

From a functional perspective, the ecological effects of climate change are likely to be especially large in ecosystems that are disproportionately dependent upon

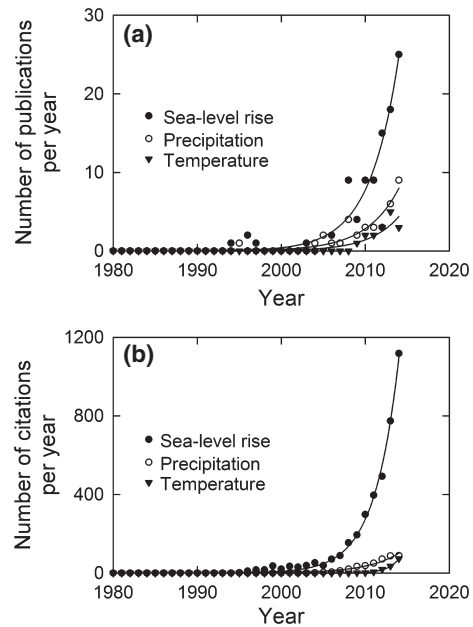


Fig. 1 For the period 1980–2014, the number of (a) publications per year and (b) citations per year that examined sea-level rise, temperature, or precipitation effects upon coastal wetlands in a climate change context. The black lines are exponential growth regression models for the data. These searches were conducted in Web of Science on February 12, 2015 using the following terms, respectively, for the time period since 1980: (1) TOPIC: ('sea level rise') AND TITLE: (mangrove OR 'salt marsh' OR 'tidal wetland' OR 'tidal saline wetland' OR 'salt flat' OR 'coastal wetland') AND TOPIC: ('climate change'); (2) TOPIC: (freeze OR freezing OR chilling OR 'minimum temperature' OR winter OR frost) AND TITLE: (mangrove OR 'salt marsh' OR 'tidal wetland' OR 'tidal saline wetland' OR 'salt flat' OR 'coastal wetland') AND TOPIC: ('climate change'); and (3) TOPIC: (precipitation OR rainfall OR aridity OR drought) AND TITLE: (mangrove OR 'salt marsh' OR 'tidal wetland' OR 'tidal saline wetland' OR 'salt flat' OR 'coastal wetland') AND TOPIC: ('climate change').

a single or small number of foundation species (Didham *et al.*, 2005; Osland *et al.*, 2013). Foundation species are species that create habitat, modulate ecosystem processes, and support entire ecological communities (Dayton, 1972; Bruno & Bertness, 2001; Ellison *et al.*, 2005; Angelini *et al.*, 2011). The functional importance of foundation species is greatest in ecosystems where intense and dynamic abiotic conditions limit the number of species that can survive and become dominant (e.g., kelp beds, salt marshes, mangrove forests, dryland ecosystems). In these demanding environments, ecosystem structure and function is greatly influenced by a single or small number of foundation species. As a result, small changes in key abiotic factors that alter the performance, or even cause the loss, of a foundation species can have comparatively large effects upon

ecosystem structure and function. Foundation species replacement or loss can affect ecological resilience and the supply of some ecosystem goods and services (Ellison *et al.*, 2005; Osland *et al.*, 2013).

In coastal wetlands, foundation plant species play an important functional role and their abundance and performance is greatly influenced by macroclimatic drivers (Figs 2 and 3) (Saenger, 2002; Alongi, 2015; Lovelock *et al.*, In press). In hot and wet climatic zones (i.e., the ‘wet’ tropics and subtropics), woody plants are often dominant and produce mangrove forest ecosystems (Tomlinson, 1986; Alongi, 2009; Twilley & Day, 2012). In cool and wet climatic zones (i.e., ‘wet’ temperate and arctic climes), graminoid-dominated salt marshes are most abundant (Adam, 1990; Pennings & Bertness, 2001). In dry climatic zones (i.e., arid and semi-arid climates), succulent plant-dominated salt marshes are common and hypersaline conditions can produce algal mat-covered tidal flats (Zedler, 1982; Ridd *et al.*, 1988; Adam, 1990). Despite a qualitative understanding of the important effects of macroclimate upon coastal wetland ecosystems, the influence of interactions between macroclimatic drivers (e.g., rainfall and temperature regimes) upon ecosystem composition, structure, and function has not been fully elucidated. In Fig. 2, we illustrate this gap in our knowledge, as well as the large differences in ecosystem structure and function between these coastal wetland habitats, with photographs of distinct macroclimate-influenced coastal wetland ecosystems. The positions of the ecosystems in macroclimatic space can be used to coarsely envision

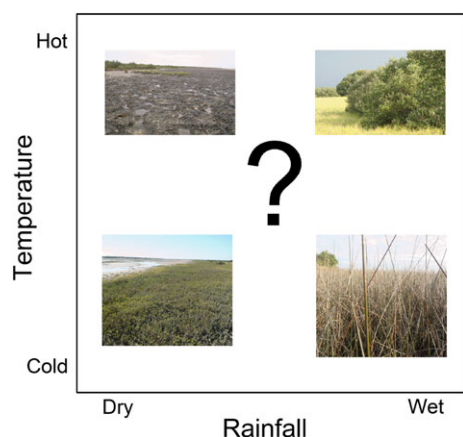


Fig. 2 A qualitative illustration of the interactive influence of temperature and rainfall regimes upon coastal wetland ecosystems. The ecosystem photos include (1) a salt flat (upper left); (2) a mangrove forest (upper right); (3) a graminoid-dominated salt marsh (lower left); and (4) a succulent-dominated salt marsh (lower right). The placement of these ecosystems in macroclimatic space is theoretical. The question mark is included to denote the need to better quantify these climate-coastal wetland linkages.

the ecological transitions that can be triggered by altered macroclimatic conditions. The question mark is included in the figure to highlight the need to better

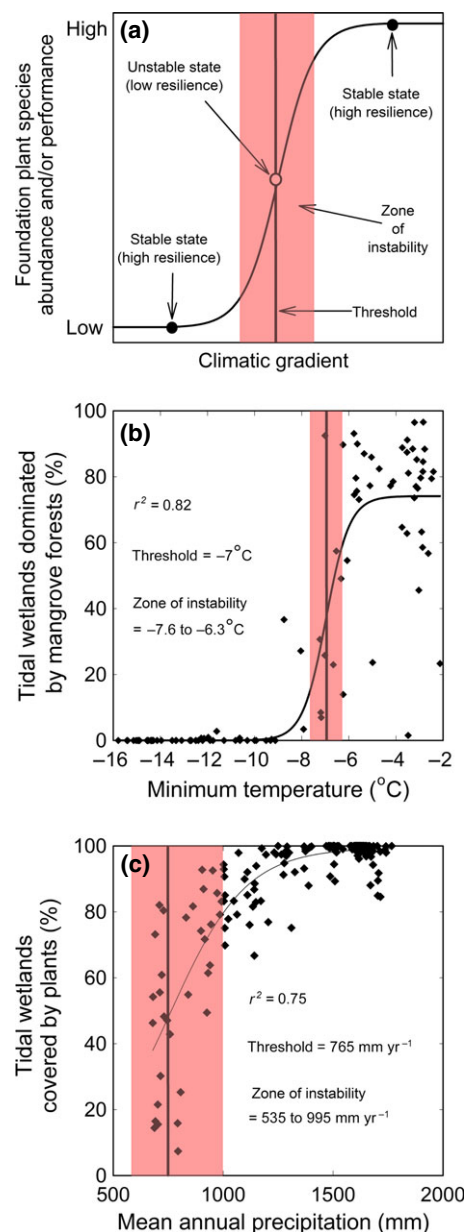


Fig. 3 (a) A generalized illustration of a macroclimatic threshold where there is a comparatively abrupt change in foundation plant species abundance or performance across a macroclimatic gradient. Whereas the area in red reflects a zone of instability with low resilience, the area in white reflects a stable state zone with high resilience. (b) The relationship between minimum winter air temperatures (1970–2000) and mangrove forest dominance (adapted from Osland *et al.*, 2013). (c) The relationship between mean annual precipitation (1970–2000) and the coverage of foundation plant species in tidal wetlands (adapted from Osland *et al.*, 2014). Threshold and zone of instability calculations in (b) and (c) follow those described in Osland *et al.*, (2014).

quantify the interactive influence of macroclimatic drivers upon coastal wetland ecosystem structure and function.

Macroclimatic thresholds and zones of instability for coastal wetlands

Across the globe and within all ecosystems, ecological transitions occur across climatic gradients (Holdridge, 1967; Whittaker, 1970). However, in physiologically demanding ecosystems, like coastal wetlands, these transitions have the potential to occur more rapidly and in a nonlinear fashion. In coastal wetlands, abrupt ecological transitions across abiotic gradients are abundant. These transitions are generally located in areas where small differences in abiotic conditions result in comparatively large differences in ecosystem structure and function. For example, if near a critical threshold, a few centimeters of elevation change within a salt marsh can result in species composition change. At the regional level, ecological transitions across macroclimatic gradients can be abrupt and, in some cases, constitute macroclimatic thresholds. Macroclimatic ecological thresholds can be defined mathematically as climatic-based areas of maximum rate of ecological change (Osland *et al.*, 2014). These are areas of comparatively abrupt climate-driven changes in ecological structure and function (see illustration in Fig. 3a). Here we also refer to these transition areas as zones of instability.

Zones of instability are coastal reaches where small changes in macroclimatic conditions can trigger comparatively large and abrupt changes in ecosystem structure and function (see illustration in Fig. 3a, which focuses on foundation plant species abundance and performance). Ecological resilience is expected to be lower within these zones of instability (Fig. 3a), and these zones of instability separate 'stable state' zones which are more resilient to changing macroclimatic conditions. Here, we are using the term resilience to refer to the ability of the ecosystem to maintain ecosystem structure despite alterations in macroclimatic conditions (citations for definition: Holling, 1973; Gunderson, 2000). Within the last decade, improved quality and access to landscape-level climate and coastal wetland data have increased our ability to quantify links between climate and coastal wetland ecosystem structure (e.g., Fig. 3b, c). For coastal wetlands, macroclimate-driven ecological transitions are especially abrupt across: (1) winter air temperature gradients (Fig. 3b) within subtropical coastal zones (Osland *et al.*, 2013; Cavanaugh *et al.*, 2014, 2015); and (2) freshwater availability gradients within freshwater-limited coastal zones (Fig. 3c) (Bucher &

Saenger, 1994; Montagna *et al.*, 2007; Osland *et al.*, 2014).

Along subtropical coastlines, winter air temperatures strongly determine the abundance of mangrove forests relative to salt marshes (Fig. 3b). In drier coastal reaches that span rainfall gradients, rainfall and freshwater availability determine the abundance of coastal wetland plants (Fig. 3c). Climate-coastal wetland linkages across both of these gradients are nonlinear, and because coastal wetlands are replete with positive feedbacks (*sensu* Wilson & Agnew, 1992), alternative stable states (*sensu* Holling, 1973; Beisner *et al.*, 2003; Scheffer & Carpenter, 2003) are often present. Feedback mechanisms in coastal wetlands are diverse and often involve plant–soil–microclimate interactions (Bertness & Leonard, 1997; D'Odorico *et al.*, 2013; Moffett *et al.*, 2015; Saintilan & Rogers, 2015; Jiang *et al.*, 2015). For example, increases in water depth and inundation frequency can lead to increased plant growth which can, in turn, increase sedimentation rates and enable some wetlands to better keep pace with sea-level rise and avoid conversion to open water (Morris *et al.*, 2002). Another example comes from the freeze-sensitive marsh-mangrove transition zone where black mangrove (*Avicennia germinans*) damage and recovery from freezing temperatures is life-stage dependent; tall black mangrove trees are more resistant and resilient to winter climate extremes than short mangrove trees (Osland *et al.*, 2015). Hence, reductions in the frequency and intensity of freeze events are expected to enable black mangrove forest growth and expansion which would enhance resistance and resilience to future winter climate extremes. This feedback mechanism could accelerate the rate of mangrove expansion into salt marsh under climate change. Positive feedbacks are also often present in high-salinity salt marsh zones, where vegetation can ameliorate stressful edaphic conditions (e.g., hypersalinity), enhance plant growth, and lead to positive biotic interactions (Bertness, 1991; Srivastava & Jefferies, 1996; Pennings & Bertness, 1999). We expect that similar plant–soil–microclimate positive feedbacks play an important role in arid and semi-arid coastal wetlands where hypersaline soils and unvegetated–vegetated transitions zones are particularly common.

In Fig. 4a, b, we use traditional two-dimensional ball-in-cup diagrams to heuristically illustrate potential alternative stable states associated with the two highlighted macroclimatic gradients. In these diagrams, the balls are used to represent the ecosystem, zones of instability are represented by the peaks, and stable areas are represented by the valleys. Whereas the ball can be easily pushed downhill to the valleys, the ball cannot be easily pushed from the valleys upslope to the

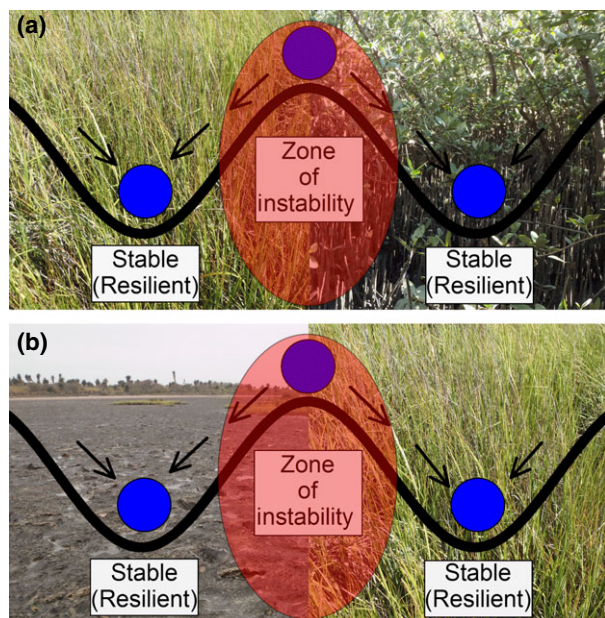


Fig. 4 Two-dimensional ball-in-cup diagrams used to illustrate: (a) the winter air temperature-based ecological transition between mangrove forest and salt marsh-dominated tidal wetlands; and (b) the freshwater availability-based ecological transition between vegetated and unvegetated tidal wetlands. The red ovals denote zones of instability.

peaks. Although these diagrams are two dimensional, the interactions between temperature and rainfall could potentially be illustrated in three-dimensional macroclimatic ecological space.

Coastal reaches in the southeastern United States where coastal wetland vulnerability to macroclimatic change is high

The southeastern United States is an excellent place to illustrate the global importance of macroclimatic controls upon coastal wetland ecosystems. Coastal wetlands are abundant in this region; approximately eighty percent of the coastal wetlands in the contiguous United States are located in the southeastern portion of the country (Field *et al.*, 1991). In addition to providing fish and wildlife habitat, these wetlands improve water quality, protect coastlines, maintain coastal fisheries, store carbon, and support ecotourism (Barbier *et al.*, 2011; Engle, 2011). From a macroclimatic perspective, this region may be especially sensitive because these abundant coastal wetlands continuously span two climatic gradients (i.e., a rainfall gradient and a winter severity gradient) that greatly influence coastal wetland ecosystem structure and function (Montagna *et al.*, 2011; Osland *et al.*, 2013, 2014) and the supply of ecosystem goods and services.

Recent analyses indicate that in the southeastern United States, a zone of instability exists in coastal reaches that have multi-decadal minimum air temperatures between -7.6 and -6.3 °C (i.e., the zone in red in Fig. 3b) (Osland *et al.*, 2013). Within this zone, which is present in Texas, Louisiana, and Florida, tidal saline wetlands contain a combination of mangrove forests and salt marshes whose relative abundance oscillates in response to the frequency and intensity of extreme winter events (i.e., freezing air temperatures). In warmer areas, mangrove forests are dominant. In colder areas, salt marshes are dominant. Since the most recent major freeze event in 1989, mangroves in all three of these states have been expanding at the expense of salt marsh (Stevens *et al.*, 2006; Giri *et al.*, 2011a; Montagna *et al.*, 2011; Armitage *et al.*, 2015). In the future, mangrove poleward expansion is expected in response to decreases in the frequency and intensity of freeze events.

Within the region, a rainfall-driven zone of instability is located in south and central Texas. The coast of Texas spans a mean annual rainfall gradient that ranges from ~ 650 mm yr⁻¹ (near the Texas–Mexico border) to ~ 1500 mm yr⁻¹ (near the Texas–Louisiana border). Across this rainfall gradient, the variation in composition and structure of coastal wetland plants is high (Longley, 1995; Montagna *et al.*, 2007; Rasser *et al.*, 2013). Recent analyses indicate that a zone of instability exists along coastal reaches where mean annual rainfall is less than ~ 995 mm yr⁻¹. In these areas, small changes in freshwater availability are expected to result in comparatively large changes in the coverage of coastal wetland plants (i.e., the zone in red in Fig. 3c) (Osland *et al.*, 2014). In contrast, wetland coverage is comparatively stable in coastal reaches with mean annual rainfall above ~ 995 mm yr⁻¹.

We highlight these ecological transition zones in the southeastern United States to underscore the important role of macroclimatic controls upon coastal wetlands. Although the analyses and diagrams shown in Figs 3 and 4 illustrate the independent and highly simplified effects of temperature and rainfall, temperature and rainfall regimes interactively determine coastal wetland ecosystem structure and function (Lugo & Patterson-Zucca, 1977; Saenger, 2002; Lovelock *et al.*, In press). Research is needed to better quantify these interactive effects within the southeastern United States and also across the globe so that they can be incorporated into vulnerability assessments.

As mentioned in the introduction, vulnerability assessments can be conceptually divided into the following three elements: (1) sensitivity, (2) exposure, and (3) adaptive capacity (Glick *et al.*, 2011). At regional and global scales, the adaptive capacity of coastal

wetlands is high; coastal wetlands have adapted to past fluctuations in sea level and climatic conditions via horizontal and vertical movement on the landscape (Alongi, 2015). Along with climate change projections (i.e., exposure), Osland *et al.* (2013, 2014) used the sensitivity analyses illustrated in Fig. 3b, c, respectively, to evaluate coastal wetland vulnerability to macroclimatic change in the southeastern United States. Those results have been adapted in Fig. 5 to illustrate: (1) coastal reaches that are vulnerable to mangrove expansion into salt marsh due to changes in winter temperature extremes (areas denoted by red ovals in Fig. 5; adapted from Osland *et al.*, 2013); and (2) coastal reaches where changing rainfall regimes could lead to changes in the coverage of foundation plant species within coastal wetlands (area denoted by the blue oval in Fig. 5; adapted from Osland *et al.*, 2014).

These areas merit close attention and additional research and monitoring. Within these zones, we recommend that historical and current climate-coastal wetland linkages should be studied more intensively so that we can better understand, anticipate, and prepare for the effects of changing macroclimatic conditions. We also recommend that, within these zones, coastal wetland management and restoration efforts should consider and prepare for the effects of future changes

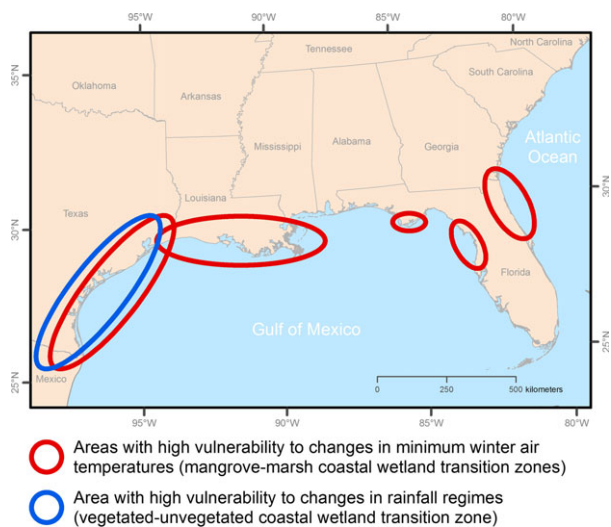


Fig. 5 Macroclimate-based zones of vulnerability in coastal wetlands of the southeastern United States. The red ovals identify areas that are vulnerable to changes in the frequency and intensity of winter minimum air temperature extremes which are expected to lead to mangrove forest expansion at the expense of salt marshes (adapted from Osland *et al.*, 2013). The blue oval identifies coastal reaches that are vulnerable to changes in rainfall regimes which could lead to an increase or decrease in the coverage of foundation plant species (adapted from Osland *et al.*, 2014).

in macroclimatic conditions. For example, land–ocean temperature gradients are common across the northern Gulf of Mexico. These gradients can be used to identify hot spots of mangrove expansion and also identify areas of salt marsh that are least likely to be converted to mangrove. Such information could be used to inform planting guidelines at restoration sites as well as manage for areas that may serve as climate refugia for specific fish and wildlife species that use marsh or mangrove vegetation, respectively. Within drier coastal zones, an ecological flows perspective could be used to alter the quantity and timing of freshwater inputs to estuaries in order to offset expected changes to plant communities due to limited rainfall and hypersaline conditions.

Despite the potential for macroclimate-induced regime shifts within coastal wetlands of the southeastern United States, coastal wetland vulnerability assessments in the region have focused primarily on sea-level rise and have not explicitly incorporated macroclimatic drivers. Texas, Louisiana, and Florida are all states where changing temperature and/or rainfall regimes have the potential to lead to regime shifts in coastal wetlands (e.g., mangrove replacement of salt marsh or salt flat replacement of salt marsh). However, coastal wetland vulnerability assessments conducted in these states typically do not incorporate macroclimatic drivers. Governmental agencies (state and federal) and nonprofit organizations working in these states have developed long-term adaptation and restoration plans for coastal wetlands; however, these plans are based upon coastal wetland vulnerability assessments that solely evaluate the effects of sea-level rise and do not incorporate the effects of macroclimatic drivers. Moreover, coastal wetland scientists working in these states routinely develop future-focused sea-level rise models that predict coastal wetland vegetation change but do not account for the influence of macroclimatic drivers. We recommend that coastal wetland vulnerability assessments within these zones of instability (e.g., Texas, Louisiana, and parts of Florida) incorporate macroclimatic drivers.

Coastlines across the globe where wetland sensitivity to macroclimatic change is high

Macroclimatic gradients similar to those present in the southeastern United States can be found on many continents. For example, winter climate gradients that affect mangrove–marsh–salt flat interactions are also present in Australia, New Zealand, South America, western North America, southeastern Africa, the Middle East, and Asia (Saenger, 2002; McKee *et al.*, 2012; Quisthoudt *et al.*, 2012; Record *et al.*, 2013; Saintilan *et al.*, 2014;

Alongi, 2015; Lovelock *et al.*, In press). Further, Western Australia, the Middle East, western Mexico, western Africa, and western South America all contain coastal reaches where rainfall and freshwater inputs limit the coverage of coastal wetland plants (Adam, 1990; Bucher & Saenger, 1994; Semeniuk, 2013). Saenger (2002) and Saintilan *et al.* (2014) provide useful qualitative descriptions of each of these transition zones. In Fig. 6, we highlight areas across the globe where we expect abrupt ecological transitions in coastal wetlands to occur across macroclimatic gradients. We identify (1) mangrove–marsh transition areas where winter air temperatures regulate the relative abundance of these two functional groups; (2) freshwater-limited coastlines where hypersaline conditions are likely present and freshwater inputs govern the relative abundance of vegetated and unvegetated wetlands; and (3) areas where these two climatic gradients overlap.

Please note that the thresholds identified for the southeastern United States (i.e., those thresholds identified in Fig. 3b, c) are likely different in other parts of the world due partly to different climatic conditions and physiological adaptations. For example, in some poleward mangrove–marsh ecotones (e.g., Australia, New Zealand), extreme freeze events play a less important role than in the United States (Stuart *et al.*, 2007; Lovelock *et al.*, In press). In such areas, the temperature-based threshold would be quite different than the

one identified in Fig. 3b. Similarly, we expect that the precipitation-based threshold would be different in other parts of the world. For example, the threshold for an area with a seasonal wet–dry climate (i.e., an extended dry season) would likely be different than for an area where rainfall is evenly distributed throughout the year; hypersaline conditions are more likely to develop in the wet–dry climate which could lead to lower vegetation coverage despite high rainfall during the wet season (Fosberg, 1961). Moreover, interactions between rainfall and temperature regimes would also alter these thresholds (Lugo & Patterson-Zucca, 1977; Quisthoudt *et al.*, 2012).

The effects of changing macroclimatic conditions upon ecosystems and the services they provide

What are the implications of macroclimate-induced regime shifts for ecosystem structure and function? What are the implications for the goods and services that coastal wetlands provide? These are important questions, and ones that we suspect scientists will be examining for many decades to come. All coastal wetlands provide important goods and services, and we expect that regime shifts will be accompanied by trade-offs in ecosystem goods and services; certain regime shifts may result in the increase of certain goods and services while resulting in a decrease in other goods

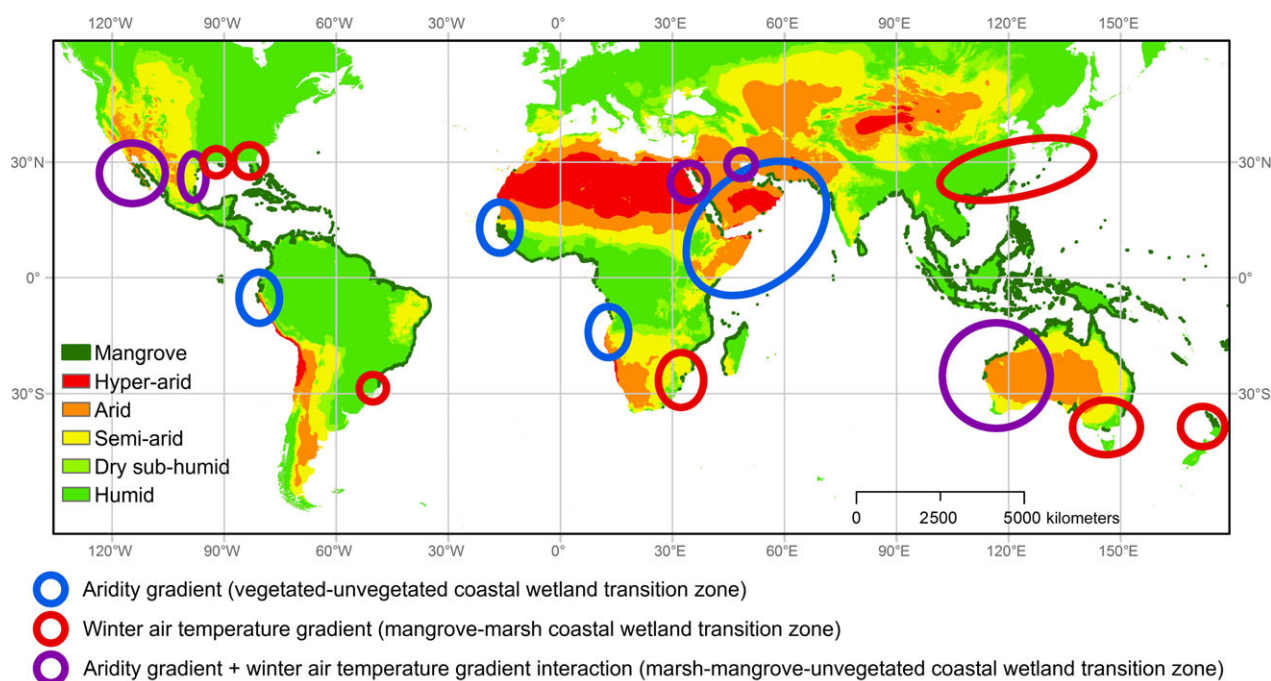


Fig. 6 Coastlines where we expect that abrupt ecological transitions in coastal wetlands occur across macroclimatic gradients. Mangrove data comes from Giri *et al.* (2011b). Aridity data come from the Global Aridity Index (Trabucco & Zomer, 2009).

and services. We also expect that the ecological implications of coastal wetland regime shifts will be highly location-dependent. We provide some examples from existing studies, but there is still much work to be accomplished in this arena.

The ability of wetlands to keep pace with sea-level rise is, in many cases, dependent upon positive feedbacks between inundation and plant growth (Morris *et al.*, 2002; Kirwan & Megonigal, 2013; Krauss *et al.*, 2014). How do different plant functional groups affect these positive feedbacks and the ability of coastal wetlands to adjust to rising seas? How can these effects be incorporated into predictive models of coastal wetland responses to sea-level rise? These are pressing questions that merit attention and highlight the importance of considering macroclimatic drivers within future-focused models and vulnerability assessments. Mangroves, salt marshes, and algal mat-dominated tidal flats are all highly productive systems with the capacity to keep pace with sea-level rise in some situations, but how might they differ in their ability to adjust to future inundation regimes in order to maintain their current position in the landscape?

For example, in parts of Louisiana, high rates of relative sea-level rise have resulted in the conversion of salt marsh to open water (i.e., coastal wetland loss) (Couvillion *et al.*, 2011). Meanwhile, black mangroves (*A. germinans*) have been expanding in some of these marshes since 1989. How does the transition from a *Spartina alterniflora*-dominated salt marsh to a mature *A. germinans* forest affect the ability of these coastal wetlands to adjust to inundation? Moreover, in areas where black mangroves have replaced salt marsh, is it possible that an extreme freeze event could trigger peat collapse and result in more rapid wetland loss? In contrast, what are the implications of drought-induced vegetation mortality and conversion to algal mat-dominated flats for coastal wetland vertical adjustment in dry climates? Algal mats have the potential to contribute to accretion (McKee, 2010), but how would a vegetated-to-unvegetated coastal wetland regime shift affect wetland stability?

In coastal settings with low mineral sedimentation, organic matter (i.e., peat) accumulation plays an important role in the maintenance of soil elevations (McKee, 2010; Krauss *et al.*, 2014). How might coastal wetland regime shifts affect peat development? In recent years, multiple studies have compared the above and below-ground properties of salt marshes and mangrove forests within the mangrove-marsh ecotone. Mangrove expansion into salt marsh results in higher above-ground biomass and aboveground carbon stocks (Osland *et al.*, 2012; Yando, 2014; Saintilan & Rogers, 2015; Doughty *et al.*, 2015); however, the implications

for peat accumulation, belowground carbon stocks, and soil properties are variable and location-dependent.

In terrestrial grasslands, the belowground implications of woody plant encroachment are rainfall-dependent; in areas with low rainfall, woody plant encroachment often results in higher soil organic matter concentrations (Eldridge *et al.*, 2011), but that is not the case for wetter grasslands (Jackson *et al.*, 2002; Berthrong *et al.*, 2012). A recent study indicates that a similar rainfall-dependent pattern may be present in coastal wetlands (Yando, 2014). While studies conducted in freshwater-limited coastal reaches have found that mangrove expansion into salt marsh has resulted in higher soil organic matter concentrations and carbon stocks (Comeaux *et al.*, 2012; Bianchi *et al.*, 2013; Saintilan & Rogers, 2015), studies from wetter coastal reaches have found no differences in many of the soil properties present in mangrove forests compared to salt marshes (Perry & Mendelssohn, 2009; Henry & Twilley, 2013; Doughty *et al.*, 2015). As peat development plays an important role in soil elevation change, these rainfall-dependent results could imply that there are rainfall-dependent differences in the implications of mangrove expansion into salt marsh for soil elevation change and stability in response to sea-level rise. However, experiments are needed to verify this hypothesis and better identify the processes responsible for such differences.

In addition to the implications for carbon stocks and coastal wetland stability, what are the implications of macroclimate-induced coastal wetland regime shifts for coastal food webs, biotic interactions (Guo *et al.*, 2013), fish and wildlife habitat (Chavez-Ramirez & Wehtje, 2012; Riley *et al.*, 2014), nutrient cycling (Henry, 2012; Lewis *et al.*, 2014), recreation, maintenance of coastal fisheries (Caudill, 2005), and resilience to disturbances and extreme events? For some coastal communities, the implications of the resultant trade-offs in ecosystem services may be small. However, for coastal communities that prioritize a specific ecosystem good or service, the implications may be large.

A notable and particularly charismatic example can be found in central Texas, where salt marshes in and around the Aransas National Wildlife Refuge provide winter habitat for a critically endangered whooping crane population (*Grus americana*). This whooping crane population is the only remaining self-sustaining population in the world (Chavez-Ramirez & Wehtje, 2012). The salt marshes in this area provide food for whooping cranes and are the most important winter habitat for this population (Chavez-Ramirez, 1996). However, since 1989, mangroves in this area have been expanding at the expense of salt marsh which concerns environmental managers because mangroves are expected to

negatively affect the habitat needed by cranes. If mangroves continue to expand and replace salt marsh, the winter habitat for this critically endangered population could be compromised.

‘Tropicalization’ and ‘desertification’ in coastal wetland ecosystems

In some ways, the ecological effects of altered temperature and rainfall regimes in coastal wetland ecosystems are analogous to the tropicalization and desertification processes that are occurring and predicted for some marine and terrestrial ecosystems, respectively, in response to climate change. In an ecological context, tropicalization is a term that has been most often used within marine ecosystems in reference to the poleward movement of tropical marine organisms (e.g., Bates *et al.*, 2014; Vergés *et al.*, 2014; Heck *et al.*, 2015). Desertification is a term that has been most often used in terrestrial ecosystems in reference to the conversion of vegetated wetter–climate ecosystems (e.g., grasslands) to arid-like ecosystems with lower vegetation coverage (e.g., Schlesinger *et al.*, 1990; Reynolds *et al.*, 2007; Peters *et al.*, 2015). Here we borrow and apply these terms to coastal wetlands in order to engage a broad audience and illustrate the conceptual linkages between climate change impacts in coastal wetland ecosystems with those expected in terrestrial and marine ecosystems. For coastal wetlands, the term ‘tropicalization’ could be applied to the poleward migration of mangrove forests at the expense of salt marshes, a process that is triggered by a reduction in the frequency and intensity of extreme winter events. With climate change, poleward mangrove expansion into salt marsh is expected on multiple continents (Osland *et al.*, 2014; Saintilan *et al.*, 2014). Similarly, the term desertification could be applied to the increase and expansion of hypersaline coastal wetland ecosystems common to arid and semi-arid climates (e.g., unvegetated salt flats and succulent plant-dominated marshes) at the expense of other coastal wetland types that require higher rainfall and freshwater inputs (e.g., graminoid-salt marshes and mangrove forests), a process that can be triggered by reductions in rainfall and freshwater availability (Osland *et al.*, 2014). In terrestrial and marine ecosystems, the ecological implications of tropicalization and desertification are large. The analogous processes in coastal wetlands would also greatly affect ecosystem structure and function.

Conclusions

In this article, our aim is to demonstrate the need to consider macroclimatic drivers within vulnerability

assessments for coastal wetlands. Our comments apply both to organization-led vulnerability assessments as well as future-focused peer-reviewed studies and models that could be considered vulnerability assessments. We show that for some coastal wetlands, changing macroclimatic conditions can have large ecological effects via the replacement or loss of foundation plant species and functional groups. A better understanding of the roles of macroclimatic drivers is warranted, and we recommend that, in addition to sea-level rise, vulnerability assessments and climate-smart conservation planning efforts for coastal wetlands should consider the role of macroclimatic drivers.

We hope that this communication prompts scientists and environmental planners to consider the potential effects of changing macroclimatic conditions upon the coastal wetland ecosystems that they study or manage. Although mangroves, salt marshes, and salt flats are often treated as entirely different ecosystems, there is much to gain from considering these systems together via a holistic lens. In the context of climate change, broad perspectives are needed, and scientists and environmental managers should consider the possibility that, in addition to being converted to open water or migrating vertically or horizontally in response to accelerated sea-level rise, their local wetland could be dominated by an entirely different foundation species and/or functional group in response to changing macroclimatic conditions.

Acknowledgements

We thank Chris Swarzenski, the associate editor, and three anonymous reviewers for their comments on a previous version of this manuscript. This research was supported by the U.S. Geological Survey’s Ecosystems Mission Area, U.S. Geological Survey’s Climate & Land Use Change R&D Program, the Department of Interior South Central Climate Science Center, the Department of Interior Southeast Climate Science Center, and the Gulf Coastal Plains and Ozarks Landscape Conservation Cooperative. This manuscript is submitted for publication with the understanding that the U.S. Government is authorized to reproduce and distribute reprints for Governmental purposes.

References

- Adam P (1990) *Saltmarsh Ecology*. Cambridge University Press, Cambridge, UK.
- Alongi DM (2009) *The Energetics of Mangrove Forests*. Springer, New York.
- Alongi DM (2015) The impact of climate change on mangrove forests. *Current Climate Change Reports*, **1**, 30–39.
- Angelini C, Altieri AH, Silliman BR, Bertness MD (2011) Interactions among foundation species and their consequences for community organization, biodiversity, and conservation. *BioScience*, **61**, 782–789.
- Armitage AR, Highfield WE, Brody SE, Louchouart P (2015) The contribution of mangrove expansion to salt marsh loss on the Texas Gulf Coast. *PLoS ONE*, **10**, e0125404.
- Barbier EB, Hacker SD, Kennedy C, Koch EW, Stier AC, Silliman BR (2011) The value of estuarine and coastal ecosystem services. *Ecological Monographs*, **81**, 169–193.

- Bates AE, Barrett NS, Stuart-Smith RD, Holbrook NJ, Thompson PA, Edgar GJ (2014) Resilience and signatures of tropicalization in protected reef fish communities. *Nature Climate Change*, **4**, 62–67.
- Beisner BE, Haydon DT, Cuddington K (2003) Alternative stable states in ecology. *Frontiers in Ecology and the Environment*, **1**, 376–382.
- Berthrong ST, Plineiro G, Jobbágy EG, Jackson RB (2012) Soil C and N changes with afforestation of grasslands across gradients of precipitation and plantation age. *Ecological Applications*, **22**, 76–86.
- Bertness MD (1991) Interspecific interactions among high marsh perennials in a New England salt marsh. *Ecology*, **72**, 125–137.
- Bertness MD, Leonard GH (1997) The role of positive interactions in communities: lessons from intertidal habitats. *Ecology*, **78**, 1976–1989.
- Bianchi TS, Allison MA, Zhao J, Li X, Comeaux RS, Feagin RA, Kulawardhana RW (2013) Historical reconstruction of mangrove expansion in the Gulf of Mexico: linking climate change with carbon sequestration in coastal wetlands. *Estuarine, Coastal and Shelf Science*, **119**, 7–16.
- Bruno JF, Bertness MD (2001) Habitat modification and facilitation in benthic marine communities. In: *Marine Community Ecology* (eds Bertness MD, Gaines SD, Hay ME), pp. 201–218. Sinauer Associates, Sunderland, MA.
- Bucher D, Saenger P (1994) A classification of tropical and subtropical Australian estuaries. *Aquatic Conservation: Marine and Freshwater Ecosystems*, **4**, 1–19.
- Caudill MC (2005) Nekton utilization of black mangrove (*Avicennia germinans*) and smooth cordgrass (*Spartina alterniflora*) sites in southwestern Caminada Bay, Louisiana. MS Thesis. Louisiana State University, Baton Rouge, LA.
- Cavanaugh KC, Kellner JR, Forde AJ, Gruner DS, Parker JD, Rodriguez W, Feller IC (2014) Poleward expansion of mangroves is a threshold response to decreased frequency of extreme cold events. *Proceedings of the National Academy of Sciences*, **111**, 723–727.
- Cavanaugh KC, Parker JD, Cook-Patton SC, Feller IC, Park Williams A, Kellner JR (2015) Integrating physiological threshold experiments with climate modeling to project mangrove species' range expansion. *Global Change Biology*, **21**, 1928–1938.
- Chavez-Ramirez F (1996) Food availability, foraging ecology, and energetics of whooping cranes wintering in Texas. PhD Thesis. Texas A&M University, College Station, TX.
- Chavez-Ramirez F, Wehtje W (2012) Potential impact of climate change scenarios on whooping crane life history. *Wetlands*, **32**, 11–20.
- Comeaux RS, Allison MA, Bianchi TS (2012) Mangrove expansion in the Gulf of Mexico with climate change: implications for wetland health and resistance to rising sea levels. *Estuarine, Coastal and Shelf Science*, **96**, 81–95.
- Couvillion BR, Barras JA, Steyer GD *et al.* (2011) Land area change in coastal Louisiana from 1932 to 2010: U.S. Geological Survey Scientific Investigations Map 3164, scale 1:265,000, 12 p. pamphlet.
- Dayton PK (1972) Toward an understanding of community resilience and the potential effects of enrichments to the benthos at McMurdo Sound, Antarctica. In: *Proceedings of the Colloquium on Conservation Problems in Antarctica* (ed Parker BC), pp. 81–96. Allen Press, Lawrence, KS.
- Didham RK, Watts CH, Norton DA (2005) Are systems with strong underlying abiotic regimes more likely to exhibit alternative stable states? *Oikos*, **110**, 409–416.
- D'Odorico P, He Y, Collins S, De Wekker SF, Engel V, Fuentes JD (2013) Vegetation–microclimate feedbacks in woodland–grassland ecotones. *Global Ecology and Biogeography*, **22**, 364–379.
- Doughty CL, Langley JA, Walker WS, Feller IC, Schaub R, Chapman SK (2015) Mangrove range expansion rapidly increases coastal wetland carbon storage. *Estuaries and Coasts*, doi: 10.1007/s12237-015-9993-8.
- Eldridge DJ, Bowker MA, Maestre FT, Roger E, Reynolds JF, Whitford WG (2011) Impacts of shrub encroachment on ecosystem structure and functioning: towards a global synthesis. *Ecology Letters*, **14**, 709–722.
- Ellison AM, Bank MS, Clinton BD *et al.* (2005) Loss of foundation species: consequences for the structure and dynamics of forested ecosystems. *Frontiers in Ecology and the Environment*, **3**, 479–486.
- Engle VD (2011) Estimating the provision of ecosystem services by Gulf of Mexico coastal wetlands. *Wetlands*, **31**, 179–193.
- Field DW, Reyer AJ, Genovesi PV, Shearer BD (1991) *Coastal Wetlands of the United States: An Accounting of a Valuable National Resource*. National Oceanic and Atmospheric Administration, Silver Spring, MD.
- Fosberg FR (1961) Vegetation-free zone on dry mangrove coasts. *U.S. Geological Survey Professional Paper*, **424-D**, 216–218.
- Giri C, Long J, Tieszen L (2011a) Mapping and monitoring Louisiana's mangroves in the aftermath of the 2010 Gulf of Mexico Oil Spill. *Journal of Coastal Research*, **27**, 1059–1064.
- Giri C, Ochieng E, Tieszen LL *et al.* (2011b) Status and distribution of mangrove forests of the world using earth observation satellite data. *Global Ecology and Biogeography*, **20**, 154–159.
- Glick P, Stein BA, Edelson NA (2011) *Scanning the Conservation Horizon: A Guide to Climate Change Vulnerability Assessment*. National Wildlife Federation, Washington, DC.
- Gunderson LH (2000) Ecological resilience—in theory and application. *Annual Review of Ecology and Systematics*, **31**, 425–439.
- Guo H, Zhang Y, Lan Z, Pennings SC (2013) Biotic interactions mediate the expansion of black mangrove (*Avicennia germinans*) into salt marshes under climate change. *Global Change Biology*, **19**, 2765–2774.
- Heck KL Jr, Fodrie FJ, Madsen S, Baillie CJ, Byron DA (2015) Seagrass consumption by native and a tropically associated fish species: potential impacts of the tropicalization of the northern Gulf of Mexico. *Marine Ecology Progress Series*, **520**, 165–173.
- Henry KM (2012) Linking nitrogen biogeochemistry to different stages of wetland soil development in the Mississippi River Delta, Louisiana. PhD Thesis, Louisiana State University, Baton Rouge, LA.
- Henry KM, Twilley RR (2013) Soil development in a coastal Louisiana wetland during a climate-induced vegetation shift from salt marsh to mangrove. *Journal of Coastal Research*, **29**, 1273–1283.
- Holdridge LR (1967) *Life Zone Ecology*. Tropical Science Center, San Jose, Costa Rica.
- Holling CS (1973) Resilience and stability of ecological systems. *Annual Review of Ecology and Systematics*, **4**, 1–23.
- Jackson RB, Banner JL, Jobbágy EG, Pockman WT, Wall DH (2002) Ecosystem carbon loss with woody plant invasion of grasslands. *Nature*, **418**, 623–626.
- Jiang J, DeAngelis DL, Teh S-Y *et al.* (2015) Defining the next generation modeling of coastal ecotone dynamics in response to global change. *Ecological Modelling*, doi:10.1016/j.ecolmodel.2015.04.013.
- Kirwan ML, Megonigal JP (2013) Tidal wetland stability in the face of human impacts and sea-level rise. *Nature*, **504**, 53–60.
- Krauss KW, McKee KL, Lovelock CE, Cahoon DR, Saintilan N, Reef R, Chen L (2014) How mangrove forests adjust to rising sea level. *New Phytologist*, **202**, 19–34.
- Lewis DB, Brown JA, Jimenez KL (2014) Effects of flooding and warming on soil organic matter mineralization in *Avicennia germinans* mangrove forests and *Juncus roemerianus* salt marshes. *Estuarine, Coastal and Shelf Science*, **139**, 11–19.
- Longley WL (1995) Estuaries. In: *The Impact of Global Warming on Texas: A Report to the Task Force on Climate Change in Texas* (eds North GR, Schmandt J, Clarkson J), pp. 88–118. The University of Texas, Austin, TX.
- Lovelock CE, Krauss KW, Osland MJ, Reef R, Ball MC (In press) The physiology of mangrove trees with changing climate. In: *Tropical Tree Physiology: Adaptations and Responses in a Changing Environment* (eds Goldstein GH, Santiago LS), Springer, New York.
- Lugo AE, Patterson-Zucca C (1977) The impact of low temperature stress on mangrove structure and growth. *Tropical Ecology*, **18**, 149–161.
- McKee KL (2010) Biophysical controls on accretion and elevation change in Caribbean mangrove ecosystems. *Estuarine, Coastal and Shelf Science*, **91**, 475–483.
- McKee K, Rogers K, Saintilan N (2012) Response of salt marsh and mangrove wetlands to changes in atmospheric CO₂, climate, and sea level. In: *Global Change and the Function and Distribution of Wetlands: Global Change Ecology and Wetlands* (ed Middleton BA), pp. 63–96. Springer, Dordrecht, the Netherlands.
- Mitsch WJ, Gosselink JG (2007) *Wetlands*. John Wiley & Sons, New York.
- Moffett KB, Nardin W, Silvestri S, Wang C, Temmerman S (2015) Multiple stable states and catastrophic shifts in coastal wetlands: progress, challenges, and opportunities in validating theory using remote sensing and other methods. *Remote Sensing*, **7**, 10184–10226.
- Montagna PA, Gibeau JC, Tunnell JW Jr (2007) South Texas climate 2100: coastal impacts. In: *The Changing Climate of South Texas 1900–2100: Problems and Prospects, Impacts and Implications* (eds Norwine J, John K), pp. 57–77. CREST-RESSACA. Texas A & M University, Kingsville, TX.
- Montagna PA, Brenner J, Gibeau J, Morehead S (2011) Coastal impacts. In: *The Impact of Global Warming on Texas*, 2nd edn (eds Schmandt J, North GR, Clarkson J), pp. 96–123. University of Texas Press, Austin, TX.
- Morris JT, Sundareswar PV, Nietch CT, Kjerfve B, Cahoon DR (2002) Response of coastal wetlands to rising sea level. *Ecology*, **83**, 2869–2877.
- Osland MJ, Spivak AC, Nestlerode JA *et al.* (2012) Ecosystem development after mangrove wetland creation: plant-soil change across a 20-year chronosequence. *Ecosystems*, **15**, 848–866.
- Osland MJ, Enwright N, Day RH, Doyle TW (2013) Winter climate change and coastal wetland foundation species: salt marshes versus mangrove forests in the southeastern United States. *Global Change Biology*, **19**, 1482–1494.

- Osland MJ, Enwright N, Stagg CL (2014) Freshwater availability and coastal wetland foundation species: ecological transitions along a rainfall gradient. *Ecology*, **95**, 2789–2802.
- Osland MJ, Day RH, From AS, McCoy ML, McLeod JL, Kelleway JJ (2015) Life stage influences the resistance and resilience of black mangrove forests to winter climate extremes. *Ecosphere*, **6**, 160.
- Pennings SC, Bertness MD (1999) Using latitudinal variation to examine effects of climate on coastal salt marsh pattern and process. *Current Topics in Wetland Biogeochemistry*, **3**, 100–111.
- Pennings SC, Bertness MD (2001) Salt marsh communities. In: *Marine Community Ecology* (eds Bertness MD, Gaines SD, Hay M), pp. 289–316. Sinauer Associates, Sunderland, MA.
- Perillo GME, Wolanski E, Cahoon DR, Brinson MM (2009) *Coastal Wetlands: An Integrated Ecosystem Approach*. Elsevier, Amsterdam, the Netherlands.
- Perry CL, Mendelsohn IA (2009) Ecosystem effects of expanding populations of *Avicennia germinans* in a Louisiana salt marsh. *Wetlands*, **29**, 396–406.
- Peters DPC, Havstad KM, Archer SR, Sala OE (2015) Beyond desertification: new paradigms for dryland landscapes. *Frontiers in Ecology and the Environment*, **13**, 4–12.
- Quisthoudt K, Schmitz N, Randin CF, Dahdouh-Guebas F, Robert EMR, Koedam N (2012) Temperature variation among mangrove latitudinal range limits worldwide. *Trees*, **26**, 1919–1931.
- Rasser MK, Fowler NL, Dunton KH (2013) Elevation and plant community distribution in a microtidal salt marsh of the western Gulf of Mexico. *Wetlands*, **33**, 575–583.
- Record S, Charney ND, Zakaria RM, Ellison AM (2013) Projecting global mangrove species and community distributions under climate change. *Ecosphere*, **4**, art34.
- Reynolds JF, Smith DMS, Lambin EF *et al.* (2007) Global desertification: building a science for dryland development. *Science*, **316**, 847–851.
- Ridd P, Sandstrom MW, Wolanski E (1988) Outwelling from tropical tidal salt flats. *Estuarine, Coastal and Shelf Science*, **26**, 243–253.
- Riley ME, Johnston CA, Feller IC, Griffen BD (2014) Range expansion of *Aratus pisonii* (Mangrove Tree Crab) into novel vegetative habitats. *Southeastern Naturalist*, **13**, N43–N48.
- Saenger P (2002) *Mangrove Ecology, Silviculture and Conservation*. Kluwer Academic Publishers, Dodrecht, the Netherlands.
- Saintilan N, Rogers K (2015) Woody plant encroachment of grasslands: a comparison of terrestrial and wetland settings. *New Phytologist*, **205**, 1062–1070.
- Saintilan N, Wilson NC, Rogers K, Rajkaran A, Krauss KW (2014) Mangrove expansion and salt marsh decline at mangrove poleward limits. *Global Change Biology*, **20**, 147–157.
- Scheffer M, Carpenter SR (2003) Catastrophic regime shifts in ecosystems: linking theory to observation. *Trends in Ecology & Evolution*, **18**, 648–656.
- Schlesinger WH, Reynolds J, Cunningham GL, Huenneke L, Jarrell W, Virginia R, Whitford W (1990) Biological feedbacks in global desertification. *Science*, **247**, 1043–1048.
- Semeniuk V (2013) Predicted response of coastal wetlands to climate changes: a Western Australian model. *Hydrobiologia*, **708**, 23–43.
- Srivastava DS, Jefferies RL (1996) A positive feedback: herbivory, plant growth, salinity, and the desertification of an Arctic salt-marsh. *Journal of Ecology*, **84**, 31–42.
- Stein BA, Glick P, Edelson NA, Staudt A (2014) *Climate-Smart Conservation: Putting Adaptation Principles Into Practice*. National Wildlife Federation, Washington, DC.
- Stevens PW, Fox SL, Montague CL (2006) The interplay between mangroves and salt-marshes at the transition between temperate and subtropical climate in Florida. *Wetlands Ecology and Management*, **14**, 435–444.
- Stuart SA, Choat B, Martin KC, Holbrook NM, Ball MC (2007) The role of freezing in setting the latitudinal limits of mangrove forests. *New Phytologist*, **173**, 576–583.
- Tomlinson PB (1986) *The Botany of Mangroves*. Cambridge University Press, New York.
- Trabucco A, Zomer R (2009) Global aridity index (global-aridity) and global potential evapo-transpiration (global-PET) geospatial database. CGIAR Consortium for Spatial Information. Available from the CGIARCSI GeoPortal at: <http://www.cgiar-csi.org> (accessed 22 April 2011).
- Twilley RR, Day JW (2012) Mangrove wetlands. In: *Estuarine Ecology*, 2nd edn (eds Day JW, Crump BC, Kemp MW, Yáñez-Arancibia A), pp. 165–202. John Wiley & Sons, Hoboken, NJ.
- Vergés A, Steinberg PD, Hay ME *et al.* (2014) The tropicalization of temperate marine ecosystems: climate-mediated changes in herbivory and community phase shifts. *Proceedings of the Royal Society B: Biological Sciences*, **281**, 20140846.
- Whittaker RH (1970) *Communities and Ecosystems*. The Macmillan Company, New York.
- Wilson JB, Agnew ADQ (1992) Positive-feedback switches in plant communities. *Advances in Ecological Research*, **23**, 263–336.
- Yando ES (2014) Mangrove forest expansion and development in the northern Gulf of Mexico: a comparison of plant-soil interactions across a salt marsh-mangrove ecotone. MS Thesis. University of Louisiana at Lafayette, Lafayette, LA.
- Zedler JB (1982) *The Ecology of Southern California Coastal Salt Marshes: A Community Profile*. U.S. Fish and Wildlife Service, Biological Services Program. FWS/OBS-81/54, Washington, DC.