

Chinese and Russian Language Equivalents of the IAU Gazetteer of Planetary Nomenclature: an Overview of Planetary Toponym Localization Methods

Henrik Hargitai¹, Chunlai Li², Zhoubin Zhang², Wei Zuo², Lingli Mu², Han Li², Kira B. Shingareva³ and Vladislav Vladimirovich Shevchenko⁴

¹ Planetary Science Research Group, Department of Physical Geography, Institute of Geography and Earth Sciences, Eötvös Loránd University, 1117 Budapest, Pázmány P. st 1/A, Hungary. ² Science and Application Center for Moon and Deepspace Exploration, National Astronomical Observatories, Chinese Academy of Sciences, Beijing 100012, China. ³ Moscow State University for Geodesy and Cartography, Moscow, Russia. ⁴ Department of Lunar and Planetary Research, Sternberg State Astronomical Institute, Moscow University Universitetsky 13, Moscow 119899, Russia
Email: hhargitai@gmail.com

The Gazetteer of Planetary Nomenclature (GPN) is maintained by the International Astronomical Union Working Group for Planetary System Nomenclature. It contains the internationally approved forms of place names of planetary and lunar surface features. In the last decades, spacefaring and other nations have started to develop local standardized equivalents of the GPN. This initiated the development of transformation methods and created a need for auxiliary information on the names in the GPN that is not available from the database of the GPN. The creation of 'localized' (local language) variants of the GPN in non-Roman scripts is an unavoidable necessity, but is also a cultural need. This paper investigates the localization methods into Chinese, Russian, and Hungarian: three nations with different scripts, and two that are spacefaring ones. The need for the creation of a localized GPN is related to the local importance of scientific papers published in the local language and the existence of locally developed and operated scientific planetary spacecrafts, but exceptions exist.

Keywords: nomenclature, toponym, place name, history of planetary science, planetary cartography

INTRODUCTION

In the second half of the 20th century, the need of naming planetary surface features moved from observer astronomers to planetary scientists in spacefaring nations that are capable to develop and operate planetary spacecrafts, and thus are able to discover new surface features. Planetary surface discoveries are mostly made by research teams that are involved in planning the science programs of spacecraft missions. However, in recent decades several groups emerged in various countries, which participate only in post-mission analysis or reanalysis of orbiter, lander and rover imagery. Despite the predominance of English language in today's scientific communications, there are planetary research results published in languages and scripts other than English and Roman (Latin), respectively. The Latin-based planetary nomenclature may be more or less transparent for the well educated Euro-American reader, but it is obscure for most young students in Europe and is as alien for the Russian or Chinese (or many other) readers,

as alien Russian or Chinese is for the Euro-American readers. Extraterrestrial bodies currently do not belong to any of the legal entities of Earth. This fact can be reflected in the system of planetary nomenclature: the use of a dead language, Latin, is one of the tools that makes it neutral. Whereas the International Astronomical Union's Gazetteer of Planetary Nomenclature (GPN) contains specifics (proper names) that originate from more than 300 ethnic/cultural groups or countries, its writing system matches that of only a part of the nations of Earth. In fact, all the three crewed spacefaring countries (the USA, China and Russia) use different writing systems. Instead of being international, the GPN should be considered 'supra-national', giving all nations an equal right to use the names determined by IAU WGPN in their respective languages and writing systems, while maintaining the standardized, single IAU forms in international communication.

Terrestrial geographical names are managed by National Names Authorities of which several have published their

DOI: 10.1179/1743277413Y.0000000051

toponymic guidelines for map editors in English (UNGEGN, 2012a).

The United Nations Group of Experts on Geographical Names (UNGEGN) coordinates international works on terrestrial toponyms, including various expert tasks related to the international standardization and romanization of geographical names (UNGEGN, 2012b).

For the GPN, only international standards are determined, while the national variant is missing their creation is not coordinated by any organization. One of the closest analogs to the GPN is the nomenclature of undersea feature names. A proportion of undersea features are located fully or partially outside territorial seas. International regulation and standardization of these names were initiated in 1987 by the International Hydrographic Organization and UNESCO's Intergovernmental Oceanographic Commission (IHO/IOC) (IHB, 2008). Regulation methods of IHO/IOC in several aspects differ from that of IAU WGPSN but these may also be beneficial for the planetary science community. To name a few such differences: the IHO/IOC encourages the establishment of national boards; considers detailed historical information regarding the origin of names an important part of its gazetteer; its gazetteer publicly documents the name of the proposer of the particular place name; it provides guidelines on transliteration and includes rules on naming groups of features; and it accepts descriptive names. It is one of its basic rules that generic terms be in the language of the nation issuing the (map) product. Generic terms are published with detailed definition, including the term's and the definition's translation into six world languages (IHB, 2008).

The authors of this paper all participated in efforts to transform the international standard forms in the GPN into their respective languages (Chinese, Russian and Hungarian). This process is also called localization: the creation of a local variant, in this case, the local *equivalent* of the GPN. We describe how Russia and China has localized the GPN. Whereas the Russian version has been under development since the 1960s, the Chinese variant has been created only in recent years, answering the needs connected to the successful Chinese Moon program. Methods of localization into Hungarian are discussed in detail in Hargitai *et al.* (2010).

Prehistory of the Gazetteer of Planetary Nomenclature

The need for named planetary surface features had been exclusive to astronomers in the past who actually observed the Moon and Mars by ground telescopes on Earth.

The basic concept behind the GPN descends from the maps of Riccioli, who combined and augmented the two preceding systems, invented by Langern (1645) and Hevelius (1647). Hevelius' map visualizations and both astronomer's nomenclatures were more Earth-like and contemporary (with names of his contemporaries: scientists, rulers and terrestrial geographical features), whereas Riccioli's map, supported by the visual representation of Grimaldi (Vertesi, 2007), was more alien with abstract names and names of ancient scientists and philosophers. The Italian Galilei, the German Kepler, the Dutch Langrenus, the Italian Riccioli and the Polish-German Hevelius in the 17th century all worked in Latin and naturally used Latin for their nomenclature: for personal and common names and also for the generic part. The mid-17th century

marks the change from a pan-European use of Latin to national languages in printed publications. By the 19th century standard national dialects (or print-languages) were established (Anderson, 1991). In the late 18th and the 19th century, the German Schröter (1791), and also Beer and Mädler (1837) wrote their scientific works in their mother language, German; and introduced true generic names in German (e.g. 'Apenninische Gebirge'), but kept the original Latin forms for traditional names with false generics (Palus, Sinus, Lacus, Mare, Oceanus), respecting the traditions: Lunar nomenclature became bilingual.

Latin became old-fashioned by the 19th century when the first maps of Mars were drawn and features were again named for contemporary scientists. The use of Latin was re-invented by the Italian Schiaparelli, who created Mars again with a 'classical-ancient' feel instead of a contemporary one by naming Martian albedo features for mythological beings and places. The American Lowell took this concept in developing his canal nomenclature.

During the 18th–19th century, new names on the Moon were proposed in the language of the observer. The efforts of the standardization of the nomenclature were initiated by the work of English Blagg and Saunder in 1913 in which Blagg noted: '...Madler and Schmidt of course write such names [Familiar geographical names such as 'Alps'] in German, and Neison in English. As th[is] list is written in English, I have given them in the English form.' (Blagg and Saunder, 1913). The first officially standardized IAU names (Blagg and Muller, 1935) were also born in English and Latin. This marks a fundamental change in the naming *process*: from this time on, names are not assigned directly by the observers but selected and/or approved by members of the international scientific community: an international commission of a particular organization, namely, of IAU, which is the organization of astronomers. A basic principle of the commission's activity is that planetary features should be named only when a feature come into prominence, when 'they have special scientific interest, and when the naming is useful to the planetary scientific and cartographic communities' (Shevchenko *et al.*, 2009).

The centre of gravity of lunar and planetary observations was in Germany in the 18th–early 19th century; it moved to France and England in the late 19th century and gradually to the USA in the late 19th–early 20th century. At the beginning of the space age the Soviet Union sent its first probes to observe the that far unseen hemisphere of the Moon. The acquisition of the first far side images by the Soviet Luna-3 marked the beginning of a new era for lunar nomenclature. Names were now designated in Russian language (and cyrillic script) and have been promptly translated (and not transcribed) into English and other languages in the popular and news press (Kenny, 1963). The official languages of IAU were English and French, and Russian became a standard language of international communications in the socialist countries. This colourful linguistic variety made IAU 'restore' Latin as official standard of the planetary nomenclature.

Coinciding with the proposal and approval of the first Soviet names for the far side of the Moon, IAU has decided to standardize the nomenclature *in Latin* form in 1961/1964 (Sadler, 1962; Arthur, 1966). It was also decided that names (all personal names) should retain the original

spelling. Latinization marks a major change in *the language* of the planetary nomenclature, especially concerning the generic elements. IAU has decided not only to use Latin for the generic elements in place names but also latinized the specific elements of the names of Lunar mountains.

Criticism of the latinization decision is echoed until today: ‘English is the lingua franca of the scientific world, virtually no one knows Latin, so it makes no sense – except to a pompous bureaucrat on an international committee – to invent new terms that won’t be understood’ (Wood, 2007). Basically the same is expressed by Hartmann (2003): ‘For better or worse – probably worse – the mappers chose mostly Latin terms for topographic features, so the new Martian names can be opaque to modern readers’.

It is not surprising that Apollo astronauts and engineers at NASA Manned Spacecraft Center (MSC) used English variants of Lunar place names: ‘The target of Apollo 12 was known as the Ocean of Storms to the astronauts and MSC... The scientists called it Oceanus Procellarum’ (Wilhelms, 1993). Whitaker notes in the preface of his book on lunar exploration: ‘Names of lunar features are usually given [in this book] in the form most commonly employed by scientists. Hence, usually ‘the Apennines’ rather than the international Latin ‘Montes Apenninus’, but ‘Mare Fecunditatis’ rather than the ‘Sea of Fertility’ preferred by NASA and the astronauts (Wilhelms, 1993).

The XVIth General Assembly of IAU in 1976 decided that ‘In general, individual names chosen should be... expressed in the language of origin. Transliteration and pronunciation for various alphabets should be given, but there will be no translation from one language to another’ (Müller and Jappel, 1977). This is a key resolution that would have allowed easy localization into various scripts; and would make transcribed and transliterated variants equivalents; however, despite this resolution, neither transliteration nor pronunciation was determined for any of the names approved by IAU. (Transliteration is still mentioned in the current IAU rules, reference to pronunciation is left out.) In most cases, transliteration of the names is theoretically possible using the information provided in the GPN, however, the lack of any pronunciation guide places considerable difficulties and results in mistakes in localizations in which conversion is done by phonetic transcription. Since the GPN is truly international (it has 321 ethnic/cultural groups or countries listed in 2012), no single expert may know the pronunciation of all names; this information should logically be provided by the proposer of the particular name. Another difficulty is that the GPN does not list the original *language* of a name, only the ethnic/cultural group of country. This makes any conversion problematic since orthography is language-dependent. Some European geographical place names are present in their English exonym form. Common nouns have no country of origin but have a language that is not listed.

The 1976 decision recommended to use the names of animals, birds (listed separately from ‘animals’) and minerals (Müller and Jappel, 1977) as name categories. Although birds were originally recommended for Mercury (Pike, 1976), these categories were not used until 2012, when mineral names appeared on asteroid Steins, in English language forms. It was probably not though through in

1976 that these are common nouns that have to be expressed in a particular language; which is necessarily biased and any localization of these names would be difficult. However, IAU did not set any rule on any recommended language for the use of common nouns in planetary nomenclature.

The decision on the latinization of the proper names of Lunar mountains may be regarded as an intention for a general, though unwritten principle to use neutral, ‘international’ forms of the names of terrestrial features that span through several language-boundaries. Similarly, the Latin words used for the Lunar false generics may be treated as precedents of having common nouns in other worlds’ geographical names always in Latin language. This was not specifically said, though; and later IAU introduced the use of English variants of terrestrial geographical names that has no one single original form (e.g. Ionian, Danube, Egypt) and common nouns (e.g. gemstone names on asteroid Steins) or common nouns in English language that are found in geographical place names presumably selected for its meaning (e.g. ‘Peace Vallis’).

The Romanization methods used by IAU – at least, publicly – are not specified. This places difficulties in finding (‘reverse engineering’) the original forms. Shingareva and Burba (1977) noticed that IAU has approved the Romanized forms of names of Soviet and Russian scientists according to the rules of transcription into English language, and not according to the ‘Academic latinization’, approved in 1925 by the Soviet Academy of Sciences. Romanization of planetary placenames employs only the letters of the English alphabet and thus is easiest to spell by the international community; but uses diacritical marks for names that are originally spelled in a Roman script.

Structure of the nomenclature

A planetary name is generally binominal: it consists of two elements, a specific part (e.g. Imbrium) and a generic part called ‘descriptor term’ (e.g. Mare). Descriptor terms (Table 1) are in Latin language. The specific parts are in the original language (for personal names, terrestrial geographical names and in some exceptional cases), or in Latin or in English. Some names (e.g. crater names) are composed of one element only, having no descriptor term (e.g. Tycho).

METHODS OF LOCALIZATION

Two principle methods are used to transform a toponym:

- (1) **translation** (finding the equivalent denotative and connotative meaning in the other language’s vocabulary), and
- (2) **conversion** which includes

- *transcription*, which is a phonetic conversion between different languages, in which the sounds of a source language are recorded in terms of a specific target language and its particular script, normally without recourse to additional diacritics; and
- *Transliteration*, which is a conversion between different alphabetic scripts and syllabic scripts, in which each character or di-, tri- and tetragraph of the source script is represented in the target script in principle by one

Table 1. Descriptor terms in selected languages

	Russian term [English meaning of Russian term]	Chinese	Current and previous English description(s)	Possible geologic nature of the features named (interpretations)
	¹ Burba (2005)		¹ IAU (2011) ² Moon: Whitaker and Andersson (1982) ³ Moon: Wilhelms (1987) ⁴ Venus: Burba (1990) ⁵ IAU (1962) ⁶ Titan: Owen <i>et al.</i> (2005) ⁷ Mars: de Vaucouleur <i>et al.</i> (1975)	
IAU descriptor term (sing, plur) [English meaning of Latin or Greek term]	² Pugacheva (2010)	[English meaning of Chinese term] For multiple variants: variant for the Moon/other planets*		
arcus, arcūs [arc]	дуга, дуги [arc]	弧地 [arc-shaped landform]		cryocaldera (?)
astrum, astra [star]	астра, астры [-]	放射地形 [radial-pattern landform]	¹ Radial-patterned features on Venus	Proposed for novae (stellate fracture centres on Venus) by AT Basilevsky in 2000. The category was approved but no feature was named with a new term.
catena, catenae [chain]	цепочка, цепочки [chain]; цепочки кратеров [crater chain]	坑链 [chain of craters]	¹ Chain of craters ² Chain: chain of distinct craters ⁷ Crater chain, a chain or line of craters	Chain of primary impact craters (Callisto), chain of secondary craters (Moon), chain of volcanic calderas (Io), chain of pit craters (Mars)
cavus, cavi [hole]	котловина, котловины [depression, basin]	洼陷地形 [depression landform]	¹ Hollows, irregular steep-sided depressions usually in arrays or clusters	aeolian-subglacial depression (Mars)
chaos, chaoses [unordered state of cosmos before creation]	хаос, хаосы [chaos]	混沌地形 [chaos landform]	¹ Distinctive area of broken terrain	cryotectonic-cryovolcanic terrain (Europa), complex collapsed terrain, source region of outflow channels (Mars), erosional terrain (Mars)
chasma, chasmata [deep scarp]	каньон, каньоны [canyon]	大峡谷 [canyon]	¹ A deep, elongated, steep-sided depression ⁴ Canyons ⁷ Canyon. An elongated, steep-sided depression ¹ Small hills or knobs ⁴ Small hills	rift (Venus), compression-extensional graben (Tethys), aeolian-fluvial valley (Mars), tectonic-fluvial valley (Mars)
collis, colles [hill]	холм, холмы [hill]	矮丘 [small hill]	¹ Ovoid-shaped feature ⁴ Large circular features	fields of knobs made by differential erosion or erosion of crater interior (Mars), rootless cones (V, M)
corona, coronae [corona, wreath]	венцы, венцы/овоиды [crown/ovoid]	冠状地形 [corona-shaped landform]		Introduced after Venera-15 and 16 results.
dorsum, dorsa [back (of a body)]	ряда, ряды [ridge]	山脊 [ridge]		cryovolcanic complex (Miranda), volcanotectonic complex (Venus), ridge belt, warp (Venus), wrinkle ridges (Moon), erosional ridge; sedimentary wrinkle ridge, esker (Mars)
			² Mare ridge, wrinkle ridge: narrow ridge, mostly in mare ⁴ Ridges	

IAU descriptor term (sing, plur) [English meaning of Latin or Greek term]	Russian term [English meaning of Russian term]	Chinese	Current and previous English description(s)	Possible geologic nature of the features named (interpretations)
	¹ Burba (2005)		¹ IAU (2011) ² Moon: Whiakar and Andersson (1982) ³ Moon: Wilhelms (1987) ⁴ Venus: Burba (1990) ⁵ IAU (1962) ⁶ Titan: Owen <i>et al.</i> (2005) ⁷ Mars: de Vaucouleur <i>et al.</i> (1975)	
IAU descriptor term (sing, plur) [English meaning of Latin or Greek term]	² Pugacheva (2010)	[English meaning of Chinese term] For multiple variants: variant for the Moon/other planets*		Possible geologic nature of the features named (interpretations)
facula, faculae [small torch]	факула, факулы [–]	光斑 [bright spot]	⁷ Ridge(s). Irregular, elongate prominence ¹ Bright spot	tectonic structure; cryovolcano (?) (Titan), palimpsest crater (Gan-, Call), mountain (Amalthea)
farrum, farrā [a kind of food for cattle]	фарра, фарры [–] ¹ купол, купола (Vспус).	薄片结构 [pancake-like structure]	¹ Pancake-like structure, or a row of such structures	steep sided volcanic domes (Venus)
flexus, flexūs [bend]	извилина, извилины [bend]	弯脊 [curving ridge]	¹ A very low curvilinear ridge with a scalloped pattern	tensile cracks (Europa)
fluctus, fluctūs [wave]	поток, потоки [flow, stream]	流动地形 [flow landform]	¹ Flow terrain ⁴ Flows	lava flow (Mars, Venus), cryolava flow (?) (Titan)
flumen, flumina [river]	канал, каналы [channel, watercourse]	河道 [watercourse]	⁶¹ Channel on Titan that might carry liquid	fluvial channel (Titan)
fossa, fossae [trench, moat]	борозда, борозды [furrow, trench]	月沟/槽沟* [trench on the moon]/ [trench, groove]	¹ Long, narrow depression	tectonic subparallel grabens;
insula, insulae [island]	остров, острова [island]	岛屿 [island]	⁴ Furrows	aeolian valleys and yardangs; tectonic-fluvial system (Mars)
labes, labes's [landslide]	оползень, оползнии [landslide]	滑坡 [landslide]	⁷ Ditches. Long, narrow, shallow depression. They generally occur in groups and are straight or curved. ¹ Island (islands), an isolated land area (or group of such areas) surrounded by, or nearly surrounded by, a liquid area (sea or lake). ¹ Landslide ⁴ 'tongue', landslide	stress build-up (Mars, Mercury)
labyrinthus, labyrinthi [labyrinth]	лабиринт, лабиринты [labyrinth, maze]	迷宫地形 [labyrinth landform]	¹ Complex of intersecting valleys or ridges. ⁷ Valley complex.	radial grabens connected to island (Titan) landslide deposits (Mars)
lacus, [lacūs] [lake]	озеро, (озера) [lake]	月湖/湖* [lake on the moon]/ [lake]	Complex, intersecting valleys ² small mare ¹ 'Lake' or small plain;	graben network (Mars), polygonal troughs (Mars) lava filled impact crater (Moon), dark dust covered terrain (Mars)

	Russian term [English meaning of Russian term]	Chinese	Current and previous English description(s)
	¹ Burba (2005)		¹ IAU (2011) ² Moon: Whitaker and Andersson (1982) ³ Moon: Wilhelms (1987) ⁴ Venus: Burba (1990) ⁵ IAU (1962) ⁶ Titan: Owen <i>et al.</i> (2005) ⁷ Mars: de Vaucouleur <i>et al.</i> (1975)
IAU descriptor term (sing, plur) [English meaning of Latin or Greek term]	² Pugacheva (2010)	[English meaning of Chinese term] For multiple variants: planet for the Moon/other planets*	Possible geologic nature of the features named (interpretations)
lacus, [lacūs] [on Titan]	озеро, (озера) [lake]	湖 [lake]	lake of liquid methane (Titan)
lenticula, lenticulae [small lentil] linea, lineae [line]	лентикула, лентикулы [-] линия, линии [line]	暗点 [dark spot] 线状地形 [linear landform]	micro-chaos (Europa) extensional, compressional or strike-slip faults (Europa), ridge belt (Venus), rift zone (Venus)
lingula, lingulae [small tongue]	лингула, лингулы [-]	舌形高原 [tongue-likeplateau]	peninsular lobe (Mars)
macula, maculae [dark spot]	макула, макулы [-]	暗斑 [dark spot]	remains of the polar cap (Triton), relaxed cryolava dome (Europa, Titan)
marc, maria [sea]	море, моря [sea]	月海/海* [sea on the moon]/ [sea]	lava filled impact basin or terrain (Moon), bright dust-free or dark sand-covered terrain (Mars) liquid methane lake (Titan)
marc, maria [on Titan]	море, моря [sea]	海 [sea]	flat topped tectonic block (Io), outliers (Mars), layered deposit (Mars), ice plateau (Mars)
mensa, mensae [table; plateau]	столовая гора, столовые горы [table mountain, mesa]	台地 [mesa]	corona-nova (Venus), horst (Io), remains of circumbasin structures (Moon, Mars, Mercury), shield volcano (Mars, Venus), subglacial volcano (Mars), fold mountain (Venus), hills (Mars)
mons, montes [mountain]	гора, горы [mountain/-s] but: *пик (mountain peak), горы (mountains)	山, 山脉 [mountain; plur:mountain range]	lava filled terrain (Moon). Only one named example in the Solar System.
oceanus, [ocean] [global sea]	океан, (океаны) [ocean]	洋 [ocean]	

	Russian term [English meaning of Russian term]	Chinese	Current and previous English description(s)	Possible geologic nature of the features named (interpretations)
	¹ Burba (2005)		¹ IAU (2011) ² Moon: Whitaker and Andersson (1982) ³ Moon: Wilhelms (1987) ⁴ Venus: Burba (1990) ⁵ IAU (1962) ⁶ Titan: Owen <i>et al.</i> (2005) ⁷ Mars: de Vaucouleur <i>et al.</i> (1975)	
IAU descriptor term (sing, plur) [English meaning of Latin or Greek term]		[English meaning of Chinese term] For multiple variants: variant for the Moon/other planets*		
palus, [paludes] [swamp]	² Ругачева (2010) болото, болота [swamp]	月沼/沼泽* [swamp] 扇形坑 [scalloped depression]	² small mare 1. 'Swamp'; small plain	mixed terrain of mare and terra (Moon), albedo feature (Mars)
paterra, paterac [flat cup]	патера, патеры [-]	平原 [plain]	¹ An irregular crater, or a complex one with scalloped edges ⁴ Shallow, complex edge craters ⁷ Irregular crater or a complex one with scalloped edges ¹ Low plain ⁴ Plains ⁷ Plain. Smooth, low areas.	caldera (Io, V), cryocaldera (Triton), shield volcano (Mars, V), ash shields (Mars), corona (Mars, V), arachnoid (Venus)
planitia, [planitiac] [plains, plateau]	равнина, равнины [plain]	高原 [plateau]	¹ Plateau or high plain ⁴ Plateau ⁷ Plateau. Smooth elevated area	landing site (Moon), uncratered terrain (Enceladus), lava filled basin (Mercury), impact basin (Me, Mars), sediment covered plains (Mars), volcanic plains (V, Mars), cryolava plains (Triton)
planum, [plana] [plains, plain (smooth) surface]	плато, плато [plateau]			volcanic plains (Mars, V), cryolava plains (Triton), uplifted volcanic plains (Mars)
promontorium, promontoria [pro+mons]	мыс, мысы [cape]	海角 [cape]	¹ 'Cape'; headland ² Promontory: Mountains partly enclosed by mare ⁵ Isolated peaks	uplifted plateau (Venus), aeolian sediment (Mars), dune covered polar layered deposit (Mars), dome of the polar ice cap (Mars), uplifted layered plains block (Io) lobe of highland material (Moon)
regio, regiones [direction, area on the sky]	область, области [area, region]	区域 [region]	¹ A large area marked by reflectivity or colour distinctions from adjacent areas, or a broad geographic region ⁴ Regions	albedo feature (Mars, Europa, Ganymede), eroded crater (Ida), volcano (Venus), sulphur snow field (Io), tessera plateau (Venus), boulder (Irokawa), diapirs of cantaloupe terrain (Triton), volcanic plateau (Venus)
reticulum, reticula [small net]	полигон, полигоны [polygon]	网状地形 [netlike landform]	¹ reticular (netlike) pattern on Venus	not in use, suggested for ???

	Russian term [English meaning of Russian term]	Chinese	Current and previous English description(s)	Possible geologic nature of the features named (interpretations)
IAU descriptor term (sing, plur) [English meaning of Latin or Greek term]				
<i>rima</i> , <i>rimae</i> (only on the Moon) [fissure, opening]	¹ <i>Burba</i> (2005) борозда/трещины [furrow/cracks]	月溪 [rivulet on the moon]	¹ IAU (2011) ² Moon: Whitaker and Andersson (1982) ³ Moon: Wilhelms (1987) ⁴ Venus: Burba (1990) ⁵ IAU (1962) ⁶ Titan: Owen <i>et al.</i> (2005) ⁷ Mars: de Vaucouleur <i>et al.</i> (1975)	lava channel (Moon), straight or arcuate rille (graben) (Moon)
<i>rupes</i> , <i>rupes</i> 's [rock, cliff]	уступ, уступы [shelf, step, escarpment]	峭壁 [escarpment]	¹ Scarp ² Scarp: Fault in mare or high arcuate scarp in terra ⁴ Scarps ¹ Lobate or irregular scarp	fault (H, Me, V, M), thrust fault (Me, M), strike-slip fault (Venus), basal scarp, crater rim, polar scarp (Mars), rift (Miranda)
<i>scopulus</i> , <i>scopuli</i> [rock, cliff]	ступень, ступени [step, escarpment]	断崖 [irregular escarpment]	² small mare ¹ 'Bay'; small plain	thrust fault (Mars), wrinkle ridges (Mars), ice sublimation/sedimentation trench (Mars)
<i>serpens</i> , <i>serpentes</i> [serpent]	залив, заливы [bay]	月湾/湾* [bay on the moon]/[bay]	¹ Subparallel furrows and ridges	palcovalley modified by differential erosion and cementation
<i>sinus</i> , <i>sinus</i> [bay, curved line]	рытвина, рытвины [hollow, pitfall]	褶皱沟系 [wrinkled groove system]		dark sand covered terrain (Mars), lava flooded crater or highland area (Moon)
<i>sulcus</i> , <i>sulci</i> [groove]	пустыня, пустыни [desert, wilderness]	荒原 [wilderness]	¹ (part of Albedo Features category)	grooved terrain – horst and graben and domino faulting (Ganymede), cryovolcano (Miranda), strike-slip fault (Enceladus), aureole deposits (Mars), compression fault (Triton)
<i>solitudo</i> [solitude, featureless land]				dark albedo feature (Mercury)

	Russian term [English meaning of Russian term]	Chinese	Current and previous English description(s)	Possible geologic nature of the features named (interpretations)
IAU descriptor term (sing, plur) [English meaning of Latin or Greek term]	<p>¹ Burba (2005)</p> <p>² Pугacheva (2010)</p>	<p>[English meaning of Chinese term] For multiple variants: variant for the Moon/other planets*</p> <p>高地 [high land]</p>	<p>¹ IAU (2011)</p> <p>² Moon: Whitaker and Andersson (1982)</p> <p>³ Moon: Wilhelms (1987)</p> <p>⁴ Venus: Burba (1990)</p> <p>⁵ IAU (1962)</p> <p>⁶ Titan: Owen <i>et al.</i> (2005)</p> <p>⁷ Mars: de Vaucouleur <i>et al.</i> (1975)</p>	
terra, tesserae [continent, soil, earth]	земля, (Земли) [land, earth, ground]	高地 [high land]	<p>¹ Extensive land mass, highlands, uplands, continents: rugged, relatively bright terrain</p> <p>Note: on the Moon there used to be terrae as named features, but today the term is used as a general reference to cratered lunar highlands.</p> <p>In this sense ² there is no sharp distinction between an individual terra and terrae.</p> <p>Note 2: ² 'terrestrial' refers to planet Earth.</p> <p>³ Continents</p> <p>¹ Tile-like, polygonal terrain</p> <p>⁴ Tile-like features</p>	densely cratered terrain (Mars), rift zone plateau/large tessera (Mars, Venus), bright albedo feature (Iapetus)
tessera, tesserae [mosaic tile, four]	тессера, тессеры [—]	镶嵌地块 [mosaic tile]	<p>¹ Small domical mountain or hill</p> <p>⁴ Domes</p> <p>⁷ Hill. Isolated domical small mountain or hill</p> <p>¹ Dunes</p> <p>⁴ Ripple-like, dune-like features</p> <p>¹ Valley</p> <p>² Valley: wide, elongate depression, commonly consisting of inconspicuous craters (!)</p> <p>⁵ Valley</p> <p>⁷ Valley. A sinuous channel, many with tributaries.</p> <p>¹ Extensive plain</p> <p>⁷ Extensive plain. The vast northern circumpolar plain.</p>	Introduced after Venera-15 and 16 results. tessera: deformed plateau (Venus), ribbon pancake volcano (Venus, Io), steep sided dome (Io, Mars), shield volcano, ash cone (Mars), festoon flow (Venus)
tholus, tholi [dome, circular building]	купол, купола [dome]	山丘 [small domical mountain]		dune field (Mars, Venus)
[unda], undae [wave]	волна, волны [wave]	浪蚀地形 [wave-cut landform]		Rift graben (Mars, Moon), sapping valley, outflow channel, polygenetic channel, (Mars), overlapping impact craters (Moon, Mercury), lava channel, canali (Moon, Venus), graben (Ariel, Mercury) plural: valley network (Mars)
vallis, valles [valley]	долина, долины [valley]	月谷/峡谷 [valley on the moon]/[valley]		
vastitas, vastitates [featureless plains]	великая равнина, великие равнины от vastitas [great plain]	辽原 [extensive plain]		deposit covered plains (Mars). Only one named example in the Solar System.
virga, virgae [ray, band, streak]	полоса, полосы [streak, band]	条纹 [streak]	¹ A streak or stripe of colour	dark linear albedo feature (Titan)

Russian term [English meaning of Russian term]	Chinese	Current and previous English description(s)	Possible geologic nature of the features named (interpretations)
<p>¹ Burba (2005)</p> <p>IAU descriptor term (sing, plur) [English meaning of Latin or Greek term</p>	<p>[English meaning of Chinese term] For multiple variants: variant for the Moon/other planets*</p>	<p>¹ IAU (2011) ² Moon: Whitaker and Andersson (1982) ³ Moon: Wilhelms (1987) ⁴ Venus: Burba (1990) ⁵ IAU (1962) ⁶ Titan: Owen <i>et al.</i> (2005) ⁷ Mars: de Vaucouleur <i>et al.</i> (1975)</p>	
<p>– [albedo: whiteness]</p> <p>– [crater: chalice, cup]</p> <p>–</p> <p>–</p> <p>–</p> <p>–</p>	<p>[альбедо]</p> <p>[кратер]</p> <p>环形坑 [circular depression]</p>	<p>¹ Albedo Feature: Geographic area distinguished by amount of reflected light ¹ Crater: A circular depression ² crater: circular or subcircular depression generally bounded by a raised rim ⁵ Craters, rings and walled plains ¹ Satellite crater ¹ Plume: Cryo-volcanic features on Triton ¹ Eruptive Centre: Active volcanic centres on Io ¹ Large ringed feature ⁶ Ringed feature: 'cryptic ringed feature'</p>	<p>smaller (approx. < 300 km) impact crater</p> <p>cryovolcano/geyser eruption fallout (Triton) active volcano (Io)</p> <p>relaxed impact crater, palimpsest (Callisto, Ganymede, Europa)</p>

[] show new loan words.

character or di-, tri-, or tetragraph, or a diacritic, or a combination of these. Transliteration, as distinct from transcription, aims at complete reversibility, and must be accompanied by a transliteration key (Kadmon, 2000).

Several of the planetary names are eponyms: named after a person. Two or more toponyms employed in reference to a single topographic feature are called allonyms. IAU recognizes only one single name and form for each feature: there are no official allonyms allowed. However, there are several informal or historic names that are allonyms of the same planetary feature

RATIONALE FOR LOCALIZATION OF THE GPN

Until 1986, the only nations capable of developing successful planetary missions were the Soviet Union and the USA. Consequently, scientific discussions about lunar and planetary features were mostly carried out in English and Russian.

In the last two decades, planetary geology has become more international than ever: today research groups from at least about 30 countries publish their results in academic journals. Today there are six entities that have developed planetary research probes: the USA, Russia, China, Japan, India and the countries of ESA. Almost all aforementioned entities use completely different writing systems, into which localization is inevitable. Japan launched its probes to 1P/Halley in 1986. In 2005 it developed an English–Japanese nomenclature for Itokawa, an asteroid discovered by Japanese researchers and probe (Hayabusa). China launched its first Moon probe in 2007 and India in 2008. By 2012, the fraction of successful American (USA) planetary probes is about 56% of all successful missions, the Soviet Union/Russia has 26%, the ESA 9%, Japan 6%, China 2% (Source of data: Wikipedia: List of Solar System Probes; List of Lunar Probes, 2012.)

Collaborative international research requires a single standardized form of planetary place names (the IAU standard), while written and oral outreach may use planetary place names in the local language. It is a norm that spacefaring nations maintain academic journals on space science in their own languages and writing systems that requires the development of a local variant of the IAU GPN.

Most ESA-member states use English for scientific publications; and they do not have any necessity to transform the IAU GPN because most of them use the Roman alphabet. However, Russian, Chinese and Japanese scientists and educators use their own scripts, therefore, when they refer to planetary features, they generally use their own writing system. Localization of the nomenclature is therefore necessary in these cases. ESA has 19 member states with similar scripts (except for Greece) but with different languages: localization here is not a necessity, only an option. IAU does not provide any guidelines for localization; and treats the official Roman forms as the single acceptable form for referring to any named planetary feature.

Planetary science publications

Whereas papers by American (USA) authors are the most numerous, Russian, Chinese and Japanese authors publish considerably less papers in international English language journals than what would be ‘expected’ from their academic

output; but they all maintain their own academic journals that are published in their own languages. The lack of international visibility is addressed by the publication of a full English translated variants of many of these journals.

Solar System nomenclature is officially using Roman alphabet and Latin language that have no traditions in neither of the other crewed spacefaring nations. The implicate dominance of the Euro-American centred thought in making it an equivalent of ‘international’ is reflected by the fact that IAU is considering the Roman script nomenclature the only variant, not leaving open the option of having equivalents of the nomenclature in other scripts. A critical discourse analysis may still reveal a colonial thought: names from ‘outside the dominant cultures’ can be let into the system (similarly to the process in which Native Americans’ geographical names got into the present map of the USA), but only after conversion into the Roman script; and the opposite direction is not considered an option.

Until recently, it was a problem of only Russians (who anyway developed their own system), but today it is also a problem of the Chinese and Japanese, who all maintain significant scientific literature in their own languages, that, for many European nations, had been given up for English in scientific publications.

Another trend that strengthens the thought of having local nomenclature variants is that more and more nations are involved in the planning of planetary missions and the analysis of planetary geological data. With the exception of a very few countries, planetary geological research is done in those countries (Figure 2) where there is an active space industry or are cooperating in planetary space programs. Countries where no space industry is present seem to have no considerable interest in analyzing spacecraft data.

Scientific discussions about particular planetary surface features are carried out in more and more languages. Although most publications are in English, it may be unrealistic to suppose that Norwegian, Polish, French, etc. scientists use English in their everyday conversations and domestic outreach activity in planetary geology.

To investigate the international and collaborative aspects of planetary science publication activities in recent decades, we have made a non-representative quantitative survey based on 312 papers published between 1971 and 2011 in international academic journals.¹

In Icarus, the average number of countries that authors of a single paper are affiliated with has increased from 1.05 (1971) to 1.16 (1992) to 1.6 (2011). The number of papers with authors from a single country has decreased from 94% (1971) to 85% (1992) to 60% (2011). The maximum number of countries involved in a single paper made in international collaboration has increased from 2 (1971) to 3 (1992) to 6 (2011). These data show that planetary science research has become more international, involving more countries and more scientists in a single research. The total number of countries (of the first author’s affiliation) where planetary research was done has increased from 6 (1971) to 11 (1992) to 20 (2011) in the Icarus issues analyzed (29 countries in JGR, Icarus and PSS combined in 2011).

On the one hand this shows that scientist involved in a single research may speak different languages and may

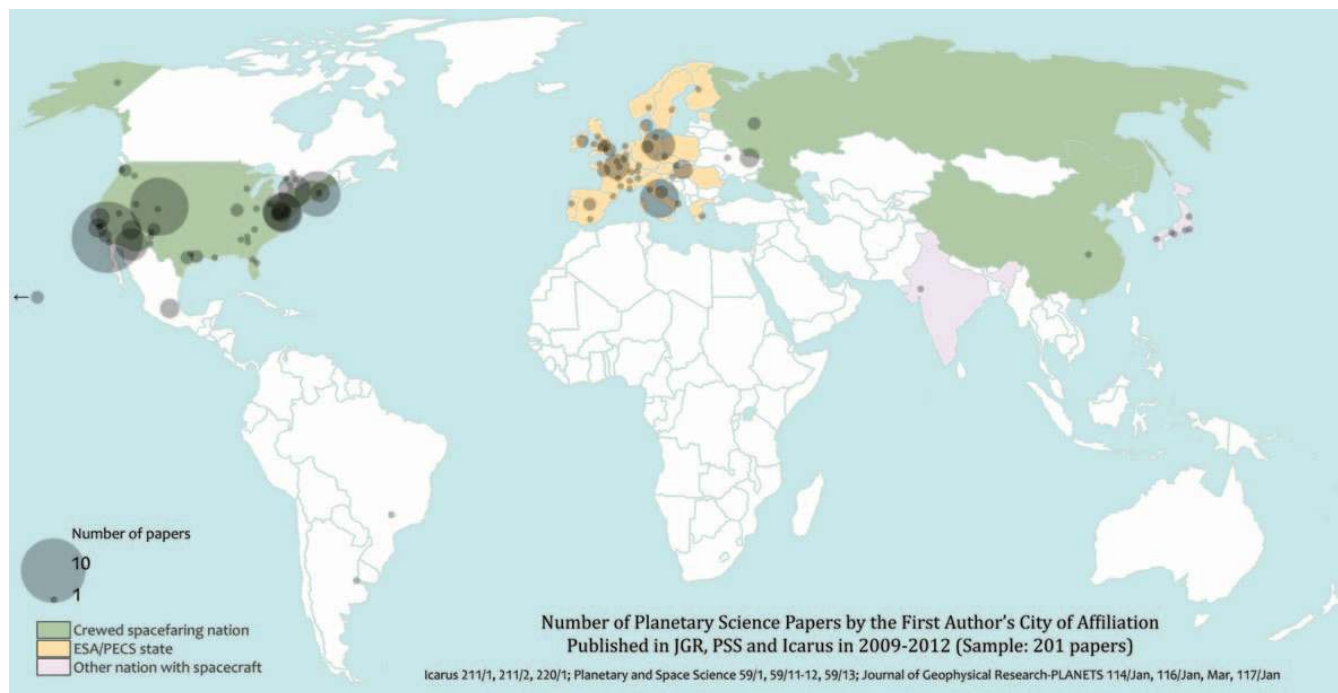


Figure 1. Number of planetary science papers by the first author's city of affiliation published in JGR, PSS and Icarus in 2009–2012 (Sample: 201 articles, 10 issues)

publish their results in a variety of languages; on the other hand it shows the need for a single, common language (nomenclature and terminology). This common language is English, not only because the global language today is English, but also because a dominant part of planetary research is still carried out in the USA.

The fraction of American papers (the USA being the country of affiliation of the first author) of all papers published in the analyzed issues has decreased from 82.9% (1971) to 80.3% (1992) to 52.8% (2011) in Icarus (it is only 26.1% in the more international PSS [Earth Moon and Planets, although not analyzed here, is also known to be very international], and 79.6% in the more American oriented JGR in 2011). In 2011, 54.1% of all analyzed papers were USA-affiliated, followed by France (7.7%), Italy (5.4%), Germany, UK and Ukraine (all 4.5%), Japan (2.7%), Spain (2.2%), Canada (1.8%), Hungary and Mexico (1.3%) and 19 other countries below 1%. (Figure 1)

However, interestingly, it is the other crewed spacefaring nations that do not appear in the map of Icarus, PSS and JGR: China and Russia is present only by 0.9% of all papers (2011) and this data was not very different in the past (In Icarus, in 1971: 0 Soviet/Chinese papers, in 1992: 1-1 papers (1.8%) from China and Russia). Their results are most probably published in their academic journals, in their languages. 'International' journals reflect mostly the output of American and ('Western') European scientists. Russian planetary scientists publish their results for example in the Russian language *Astronomicheskii Vestnik*, which is fully translated into English as *Solar System Research*. This academic journal is dedicated to publish from authors affiliated in an institution in Russia or the former Soviet Union. Chinese scientists may publish their results in Chinese, in the *Chinese Journal of Space Science* (published in English and/or Chinese), or the more general

中国科学 地球科学 [Earth Sciences], whose title's official Roman script equivalent is in Latin language (*Scientia Sinica Terrae*). This is originally published in Chinese but it also has a translated edition (*Science China Earth Science*). Japan's planetary science papers are published in for example *Earth Planets Space* (in English) or in 遊星人 (*Planetary People*) (in Japanese).

The large number of academic and outreach content in planetary science requires a standardized planetary nomenclature with a single form for each feature in each language and script. In the following we present two case studies, showing localization methods into two different scripts. Chinese GPN is being developed in these years; Russian GPN has the longest history in a script other than Roman.

THE CHINESE GAZETTEER OF PLANETARY NOMENCLATURE

Needs and development of the localized GPN

The official names and terms of the GPN are obscure to most Chinese people, and they can hardly understand their cultural connotative meaning (e.g. Hargitai and Shingareva, 2011). Therefore, it is particularly necessary to express planetary names within its own language and writing system. But so far, there has not been any normative planetary gazetteer in domestic China. As for planetary names used by the academic community, the media and the internet, they are entirely in chaos and unregulated; only a small part of planetary names are used widely and accepted generally. In academic exchange activities, different names of the same feature are used by different scientists,

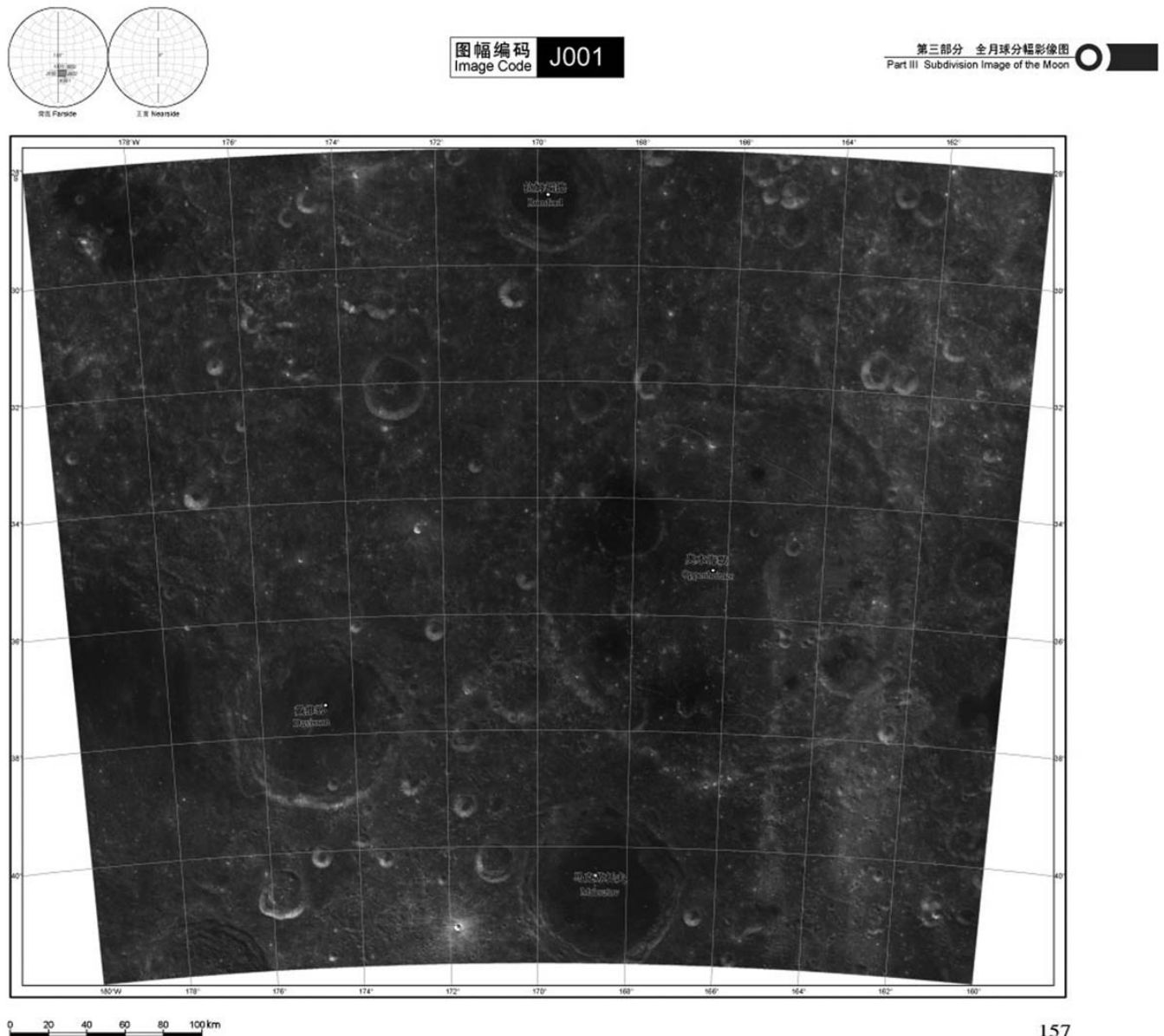


Figure 2. Chinese feature names applied in The Chang'E-1 Image Atlas of the Moon (After Li, 2010)

academics and amateur astronomers, causing ambiguities. In planetary maps, the publishers invent their own planetary nomenclature system according to certain principles which lack a systematic standard. For the general public, official planetary place names are perceived as strings of Roman characters without having any exact connotative meanings.

The success of China's Chang'E-1 lunar orbiter launched in 2007 raised not only the upsurge of the Moon and deepspace² research activities, but also aroused strong interest in Lunar and deepspace exploration. The popular media gave unprecedented extensive and in-depth reports on the Moon. All these activities inevitably involve the problem of how to handle Lunar feature names in Chinese. Making single, standardized, memorable and intelligible Chinese planetary names is not only important in regulating the use of Lunar feature names in the academic community, but also has profound and far-reaching influences on

spreading scientific knowledge on the Moon among the general public.

The localization of planetary names is an ongoing work in domestic China. At its first stage, different groups and individuals tried to 'chinesize' the most representative planetary names, but different versions were created, lacking inner relations, not fitting each other and containing only partial lists, so they were not suitable for the development of a generally accepted standard. Chief scientist of Chinese lunar exploration mission and academician Ouyang Ziyuan developed the first Lunar Gazetteer as the reference for all purposes as part of an introductory paper on Lunar science (Liu and Xiaoyu, 2005). Work on the Chinese standardization of Lunar feature names formally began in 2008, related to analysis of the Chang'E results, at the Moon and Deepspace Exploration Scientific Application Center of National Astronomical Observatory, Chinese Academy of

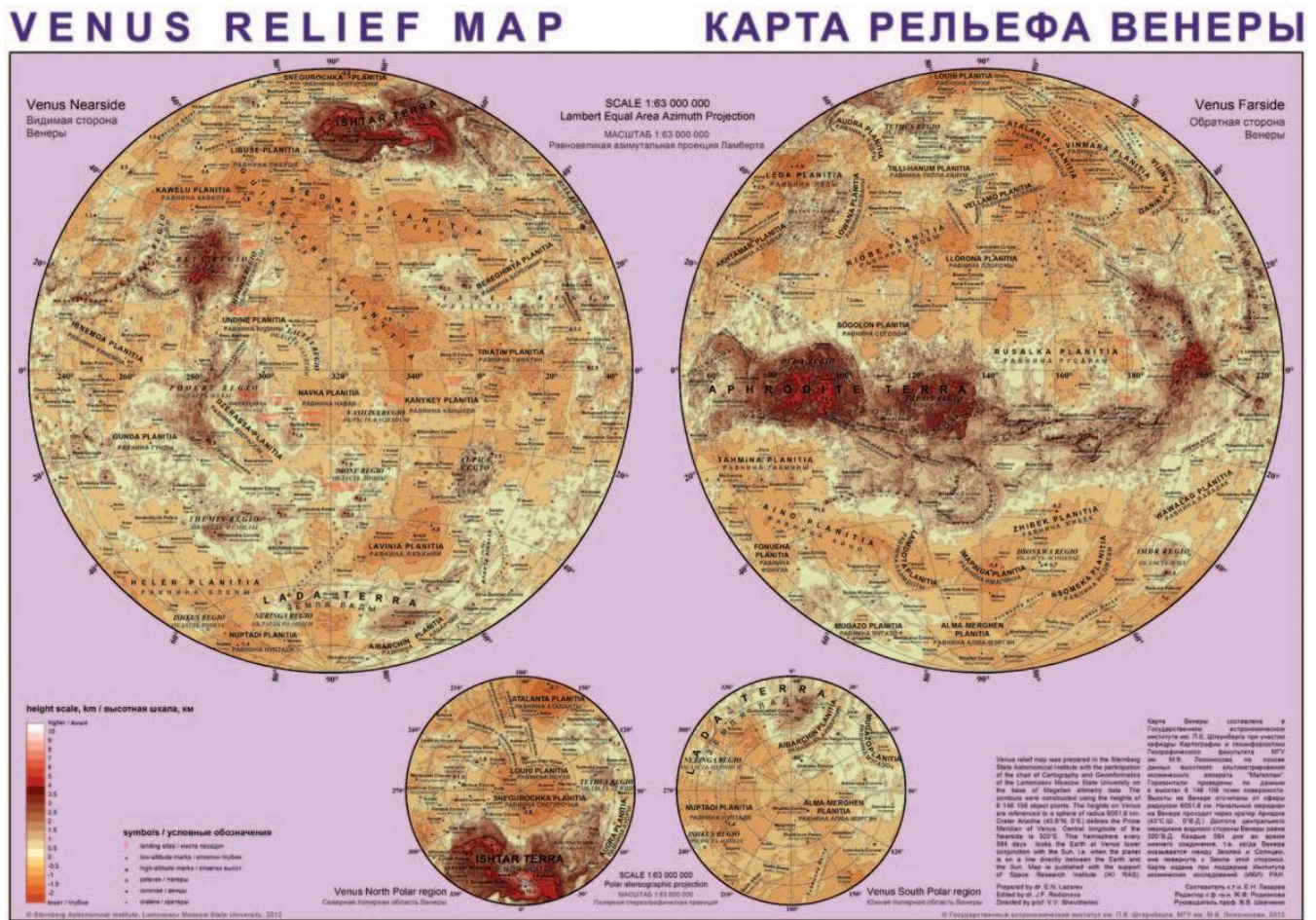


Figure 3. Biscriptal map of Venus (scale 1 : 45,000,000) (Lazarev and Rodionova, 2011)

Sciences. A set of localization principles was established after years’ of research and discussion. Determination of all Lunar feature names has been completed in June 2010. These names have appeared in Moon Globe made from images and data from Chang’E-1 orbiter and in the Chang’E-1 Image Atlas of the Moon (Li, 2010), both publicized internationally (Figure 2).

Methods of localization

General orthographic rules

For foreign place names on the Earth, relevant administrative departments of China have established special supervision regulations, and orthographic rules (Ministry of Civil Affairs, 1999). This serves as a basis for regulating the localization of planetary names.

1. Standard planetary names are binominal.
2. Generic parts should be translated by its meaning, the applied word for the generic part should reflect the geographical nature of the named feature. Catena, for example, it is translated into ‘坑链’ [‘chain of craters’] by its semantic meaning, which reflects the geographical attributes of catena.

3. Specific parts should be translated by its pronunciation or by its meaning according to naming regulations.
4. Except for some idiomatic translations, Chinese orthographic rules of planetary names should base on the official language and standard pronunciation of its subordinate country; in countries that have more than two official languages, it should base on the language of the indicated language region by the name.
5. The orthographic rules of Chinese planetary names should be based on the pronunciation of mandarin, not dialect. Context-dependent polyphones, rare characters, and derogatory words should be avoided.
6. Commonly used names of translated planetary names according to the principle of conventionalization should be maintained, keeping the traditions.

Specific elements

General rules

Although only planetary names on the Moon have been localized so far, the rules established can also be applied to other planetary names. In the Lunar Gazetteer, its specific parts usually originated from three types of sources:

personal names; place names on the Earth; and words that have specific meanings.

Personal names

Localization of foreign personal names mainly abides by three principles: (1) if possible, transcription; (2) 'names follow their owners' (traditional transcription of some very famous person's name should not be used for others with the same name.); and (3) conventionalized. Personal names applied to Lunar features all clearly point to certain scientists, academics, artists, astronauts, etc. Some are related to famous people whose names have specific traditional localized forms that are different from present orthographic rules. These Chinese names usually apply conventionalized names that are extensively accepted. For example, Colombo, as common Italian name, is usually transcribed as '科隆博', but when it refers to the particular person who discovered the American continent, Cristoforo Colombo, we use its proprietary historical transformation '哥伦布'.

Names with obvious national features may be spelled or pronounced differently from the variant used in the country/language of cultural origin. When their Chinese names are decided, it is needed to consider their origins. For example 'Bailly' can be localized as '贝利' using its English pronunciation, but '巴伊' if its French pronunciation is considered.

In practice we cannot depend only on the existing technical regulations for transcribing foreign names to determine the single standard form. Except those names used frequently, many other names have different localized versions, so the authority of the source of localized names seems particularly important. In China, proper names and localization (translation) service office of Xinhua News Agency is the only comprehensive localization (translation) entity approved by the country. It supervises all translating of words issued internationally by the mainland. All foreign names that appear in newspapers, books or electronic media, such as personal names, place names, names of organizations, etc., are supervised by this office. The dictionary edited by them (Guorong, 2007) is the preferred reference book for planetary name localization. In addition, authoritative encyclopaedias such as the Encyclopedia Britannica (Xu and Hoiberg, 2007), the Encyclopedia of China (Zhou, 2007, 2009), etc., are used as supplementary reference books when needed. Names not included in these books can be transcribed according to transcription charts.

The localization principle is determined for the person specifically referred to (from their name, nationality, dates of birth and death).

Terrestrial place names

Some Mons/Montes and Rupes on the Moon are named after terrestrial mountains and islands, so localization of these names can directly use transcribing techniques suitable for foreign place names, trying to be exact and normative, and continuing to use habitual Chinese names. In the actual process, the Foreign Place Name Translation Manual (Dingguo, 1993) is used as the chief reference book. If a name is included in these references, we translate directly, for example 'Montes Alpes' is translated as '阿尔卑斯山脉', so its specific element 'Alpes' is directly used as '阿尔卑斯'. For place names not included, we confirm their names by the transcription chart offered in Transformation Guidelines of Geographical Names from Foreign Languages into Chinese

(Ministry of Civil Affairs, 1999), which is a national standard of the People's Republic of China.

Words with specific meanings

A significant part of Lunar feature names have specific meanings (e.g. maria names describe weather and other abstract conceptions, and landing sites names given by astronauts according to the feature's characteristics). *These lunar names are not only simple symbols or labels, behind them are the implications of cultural connotations, or the indication of the likely geographic entity they refer to.* To accurately express this information contained, we use free translation by its meaning. The meaning contained in the word can be extended, but cannot break its exact meaning. Translated names should try to be brief, graceful, less ambiguous, we should be faithful to the soul of the original name, and translated names should be easy to understand and be accepted. Translated names that have already been widely used and became conventionalized are kept unless they are obviously against their original meanings. Confirmation of these names indeed has certain randomness. The same place name may result in different Chinese forms, and there is not clear standard to choose which one we should actually use. These Chinese place names without any technical regulations need to be carried out as mandatory standard.

Exceptions

Some of the Lunar feature names derived from personal names have different spellings in Latin, but would have similar transcribed forms in Chinese, because they are pronounced similarly. This would be against the general principle of the uniqueness of place names. To solve this problem, the initial of the particular person's first name is used followed by a dot character before the repetitive Chinese names to show the distinction. For example 'Anderson' and 'Andersson' are transcribed in Chinese both as '安德森'. To distinguish them, we translate Anderson according to his full name John August Anderson as '安德森', while Leif Erland Andersson into '安德森'.

Some of the personal names that are present in latinized form in the IAU GPN are not listed in authoritative reference books mentioned above, but their original forms. These persons are identified from their full name, date of birth, country, identity, etc., offered by IAU GPN. In these cases their original name is used as a basis of transcription instead of the pronunciation of the Latinized form. For example the name of the Arabic astronomer and mathematician Albategnius (Latinized form) is only listed as Al-Battaⁿ (original form) in the authoritative reference books, so it is transcribed as '阿尔巴塔尼' according to pronunciation of Al-Battaⁿ instead of that of Albategnius. This way Chinese readers can identify the person; whereas would the Latinized form be used, the readers may treat it as the name of another person.

There are few cases where the original meaning of the specific and that of the generic element is similar. For example in 'Montes Cordillera', both elements mean 'mountain range', in Latin and in Spanish, respectively. In this case, it is transcribed as '科迪勒拉' according to its pronunciation with transcription chart for Spanish included in reference books we used.

*Generic elements ('descriptor terms')**General rules*

Generic elements describe the morphology or albedo characteristic of a surface feature in Latin. A significant part of their translated names have been already used widely, have become standard translated terms and are used in the localization process. Those not widely used and/or having various translated versions, free translation was used: after studying images of its most representative examples and parameters of its formation, and considering various ways of translation, one concise generic term was chosen that can exactly summarize its topographic characteristics and can be easily understood and accepted by the public as a standard term.

Exceptions

The Moon has an exceptional importance in Chinese culture. It is the subject of numerous well known myths, legends and also literary works by famous poets and writers.

Some of the generic terms are used differently for the Moon than they are for other planets. For example, *mare/maria* on other bodies (e.g. Titan) would be translated as '海' ('sea'), whereas on the Moon it is '月海' ('Lunar sea'), emphasizing Lunar attributes.

Craters are the most representative landform types on the Moon. The word crater is not part of the place names of craters, but it often appears in discussions on the lunar surface. There have been two different translations of the word crater: the widely used '环形山' ('circular mountain'), that focuses on its shape (or actually the shape of its rim; and is similar to Schröter's [1791] term ringgebirge ['ring mountain']) and '撞击坑' ('impact depression') that focuses on the cause of its formation. The first term contains the word '山' ('mountain') therefore it eventually means 'high land that tower above the earth', which is the opposite to the characteristic negative topography of a crater. On the other hand, the latter form specifically refers to its formation by impacting that is only one of the causes of crater formation, and cannot fully express the variety of their possible origins. Finally, the form '环形坑' ('circular depression') was chosen as a standard descriptor term for 'crater' that is non-genetic and characterizes their circular shape and negative topography.

Pluralization

Unlike western languages like English or Latin, Chinese nouns usually do not have singular and plural forms. Chinese usually use quantifiers like *crowd*, *group*, *pile*, etc. to refer to plural meanings. Descriptor terms in the Gazetteer have different singular and plural forms that may have different connotation. Each descriptor term pairs (singular/plural) have one single Chinese equivalent that is chosen to exactly express its original meaning. In some cases, however, the different Latin forms (singular/plural) refer to landforms that are not only different in their number, but also in their fundamental structure, like in the case of *mons/montes*. In this case two different terms are used: *mons* is translated as '山' ('mountain with one peak') whereas *montes* is translated as '山脉' ('range of mountains').

Bilingual use

Displaying both Chinese and official IAU variants together can help the Chinese people to obtain direct perception of Lunar feature names and establish a link with official variants, and having the official IAU names can help obtaining more in depth information in English, so as to promote the development of scientific research.

Summary

In recent years, with the successful Lunar exploration project and the follow-up deepspace exploration planning, the public showed more and more strong desire for knowledge on the Moon and deepspace. The news media, websites, etc. also promote our knowledge on the Moon and deepspace with unprecedented efforts. Launching the project on the Chinese standardization of the Lunar nomenclature conforms this tendency, creating a system of unambiguous names acceptable for both the public and professionals.

The significant difference between Chinese and western language systems makes the official Chinese planetary names difficult for the common people to understand. Although English in China already have a certain amount of mass base, in the peculiar planetary naming system, because of the particularity of official planetary names, and the comparatively large deviation between planetary science and the real life of the public, all these make most Chinese confused on the official planetary names. Connotative meanings of generic terms describing topography in Latin forms cannot be accurately understood by the people, and even by those with certain professional knowledge. Therefore, the comprehensive 'chinesization' of planetary names has significant influence on encouraging people to obtain knowledge about and research into the planetary disciplines. At present, a complete Chinese set of Lunar feature names are determined, and a set of operational rules in the process of localization of the Lunar place names have been established. Although present localization of planetary names is confined to the Moon, the set of rules established in the process of localization also applies to other planets. Along with the promotion of China's deepspace (Solar System) exploration activities, localization of planetary names will step by step be extended to Mars, Venus and other Solar System bodies.

THE RUSSIAN GAZETTEER OF PLANETARY NOMENCLATURE*Needs and development of the localized GPN*

In the 19th–early 20th century, Lunar place names have been translated or transcribed into Russian, setting the basis for the future standardization of the nomenclature. In translations of Flammarion's popular works on the Moon and Mars (e.g. Flammarion, 1912), all names are translated, more or less similarly as today. Craters were called mountains or craters. Mountains named for terrestrial mountain ranges had the prefix 'Lunar' (e.g. **Лунные Аппенины** – [lunniya appeniny] 'Lunar Appenines'), that is still a practice in popular literature.

Martian albedo features were shown in its original form with Roman letters inserted into the Cyrillic running text (e.g. Stovichek, 1925). Later, all albedo names have been fully translated (Pandorae Fretum → **пролив Пандоры** [proliv padory], ‘Strait of Pandora’) but original Latin forms were also shown (e.g. Bronshten, 1977).

The introduction of new lunar farside names required ‘the development of a single variation of their Russian spelling’ (Shingareva and Burba, 1977) while keeping to the IAU variants in official documents (Shevchenko, 1984).

Works on the systematic localization of the Lunar nomenclature were initialized following the discoveries of the Soviet Luna-3 mission (1959) and have been continued extensively with subsequent successful Soviet Lunar missions. The Luna-3 mission provided the first photographs of the far side of the Moon. The Academy of Sciences of the USSR formed a special commission to suggest names for newly discovered features and submitted 18 names which were approved by IAU in 1961 (IAU, 1962) This probably also served as a stimulant for the re-examination of the IAU naming principles (Shingareva and Burba, 1977) and their re-latinization, since it was the first time that names of planetary features were proposed in original form in a script other than Roman.

Far side names were proposed by Lipsky *et al.* (1960, personal communication). Mare Moscoviense (**Москвы** [more moskvy]) was not traditional for the lunar nomenclature. However, IAU accepted the proposal acknowledging the historical achievement of first imaging the far side of the Moon. There were several proposed names that have been dropped since (Astronaut Bay, Montes Sovieticii, Sea of Dreams – the latter would have commemorated Luna 1 which was first named **Мечта** [mechta] (Dream) (IAU, 1962; Chikmachev and Shevchenko, 2001).

Major steps in the development of the Russian GPN

Moon

The first gazetteer showing Lunar names in both Cyrillic and Roman scripts appeared on the sheets of the first Complete Map of the Moon (Lipsky, 1967a; Lipsky, 1967b; Shingareva, 1967; Shevchenko, 1967). The proposed far side names were published in four lists, containing their Russian and official IAU forms, their coordinates and the size of the features. The gazetteer of all names on the Lunar far side was prepared and published in the next volume (Lavrova, 1975). The list included not only the Russian transcription of the names of the IAU GPN but also other, historic forms of the name of the same person. For example, for ‘**Авицена (Ибн Сина), Абу Али**. Ibn-Sina, Abu Ali (Avicenna)’. The first gazetteer of all lunar feature names showing both Cyrillic and Latin forms was published by Lipsky *et al.* (1977) and by Shingareva and Burba (1977).

Later, this series was continued under the auspices of GA Burba, who started this work at the Soviet Academy of Sciences and Vernadsky Institute (headed by AT Basilevsky at that time), with Russian and Latin nomenclature, data and schematic maps displaying the place names in Russian. The published volumes: Mars (Burba, 1981), Mercury

(Burba, 1982), Galilean Satellites (Burba, 1984), Satellites of Saturn (Burba, 1986), Venus (Burba, 1988).

In 1987, a full list of Lunar craters with a diameter of more than 10 km (about 1400 names) with conversion of the names into the Russian language was given in the Morphological Catalog of the Craters of the Moon made at Sternberg State Astronomical Institute (SAI) of Moscow State University (MSU) by SG Pugacheva (Shevchenko *et al.*, 1987). This Russian Gazetteer of Lunar Nomenclature was updated and made available online in 2010 (Pugacheva *et al.*, 2010). This contains the Russian and Latin names (with and without diacritic marks) of 1933 named Lunar features, including data of their physical properties (diameter and selenographic coordinates) and information regarding the origin of their names (field of activity of scientists, their nationality, citizenship, date of birth and death) (Shevchenko *et al.*, 1991).

Mars

The digital, online catalog of the named features of Mars was developed by SG Pugacheva (SAI MSU). Names of 1430 Martian objects are given in the catalog in Russian and Latin transcription. Each name is accompanied by detailed information on the origin of the name, aerographic coordinates and morphological parameters, bibliographic data, and year of approval. This catalog was created from the following materials: G.A. Burba’s catalog (396 names of craters and other objects), Z.F. Rodionova’s catalog (459 names of craters) (Rodionova *et al.*, 1987), and the manuscript of the list of names of relief features of Mars, made E.M. Kastorny (the State University, Kishinev, Moldova). In several cases these sources showed different forms for the same feature name; these have been corrected using the Encyclopedia of Ancient Myths and Cultures (Novikova and Buneeva, 2007), the Encyclopedia of World’s Nations (Kurian *et al.*, 2002), the Great Soviet Encyclopedia (**советская энциклопедия** [bolshaya sovetskaya entsiklopediya] and directories of foreign names and names in the Russian text. This database is continuously updated.

Venus

Venus has a special place in the Soviet space research because several of its features and feature types were first seen in the radar imagery returned by Soviet missions. A gazetteer of selected names of Venusian features for map scale of 1:40,000,000 has been compiled at Vernadsky Institute by Burba (2005). At SAI MSU, a new, biscriptal map of Venus was produced, showing names in both Latin and Russian (Lazarev and Rodionova, 2011) (Figure 3).

Current developments

Further development of nomenclature databases are carried out by two research groups: one at SAI (lead by SG Pugacheva) and the other at the Moscow State University of Geodesy and Cartography (MIIGAiK) (lead by KB Shingareva). At MIIGAiK a planetary GIS ‘Mapping of extraterrestrial territories’ with nomenclature database with Russian transcriptions is being produced, whose initial works were helped by N.B. Lavrova (librarian at SAI) (Shingareva *et al.*, nd). MIIGAiK’ Extraterrestrial Laboratory is the centre

of nomenclature-related works, including the preparations of proposals for new Lunar names (e.g. Lunokhod landing site names) and the creation of Russian language thematic maps. These display only the Russian version of the nomenclature (for example, on the map of Soviet missions to the Moon) (Baskakova, 2012).

Methods of localization

General orthographic rules

The transformation of names may follow two different directions:

1. On Russian terrestrial maps, binominal names traditionally are in genitive case or adjective form and foreign names are usually translated, transcribed or a traditional Russian variant is used. This may or may not be followed in the planetary nomenclature. For example, the originally nominative case Aphrodite Terra is transformed in genitive case as **земля Афродиты** [zemlya afrodity] ‘The Land of Aphrodite’ (Lazarev and Rodionova, 2011). These forms may be more acceptable for the Russian reader.
2. Names may also be in nominative case and transliterations of the IAU form (Table 1). Today there is a tendency towards this form that better reflects the structure of IAU names, and makes name transformation reversible. Some authors use binominal place names mostly in nominative case, others in possessive; the question is not resolved.

To show an example: Baltis Vallis would become **Балтийская долина** [baltiyskaya dolina] in adjective form and **долина** in nominative form and come **Бал** (Burba, 2005) in nominative form.

Specific elements

General rules

According to Salishchev (1976), foreign place names can be spelled in the following forms: (1) local official, (2) phonetic (transcription), (3) transliteration, (4) traditional, or (5) translated. The Soviet cartographic practice is using ‘arbitrary phonetic and traditional forms’ (Shingareva and Burba, 1977). Few major exceptions from this are (1) names of maria and (2) when pronunciation is difficult to establish (e.g. in little-studied languages), transliteration is used.

Lunar **mountains** are named after terrestrial mountains; their Russian variants are similar to the spelling of these names on terrestrial geographical maps (Mont Blanc → **Монблан** [monblan]).

Names of **maria** are traditionally translated. Thus, the changes in the principles of the nomenclature by IAU (in particular, latinization) cannot be reflected in the Russian equivalents. For the Russian reader, the Russian variant’s origin is much more transparent than for most readers who use Roman script.

False generic lunar names, both in near and far side, are fully translated: Mare Orientale → **море Восточное** [more vostochnoe] ‘Eastern Sea’.

Names containing cardinal directions are fully translated: Planum Australe → **плато Южное** [plato yuzhnoe] ‘Southern Plateau’.

Russian variants of **personal name-derived feature names** may use traditional Russian spelling of the person’s name or, as suggested by Menzel and Minnart (Menzel *et al.*, 1971), a transcription of the IAU spelling. Those names without a traditional spelling are usually phonetically transcribed. Names derived from terrestrial geographic names – especially those of mythological origin – usually use its traditional Russian variant (Apollo → **Аполлоон** [apollon] or Hellas Planitia → **равнина Эллада** [ravnina ellada], Caucasus → **Кавказ** [kavkaz]).

The Russian spelling may be different from what would have resulted from using the rules of transliteration (e.g. traditional: **артман** [gartman], transliteration: **Хартманн** [hartmann], etc.). (Shingareva and Burba, 1977), so these conversions are irreversible.

Exceptions

Three Lunar far side catenae have unique Soviet/Russian names proposed by the academician V.P. Glushko that were never approved by IAU but are still used in Russian maps. Soviets named these features after (the acronyms of) Soviet research institutions which had a fundamental contribution to Soviet rocket industry, and Glushko wished to commemorate scientist who worked there and were killed by the Stalinist regime when the institutions were disbanded.

These are the only names in Russian planetary maps that are different in content from the IAU GPN and make the Russian nomenclature a variant, and not a perfect equivalent of the IAU GPN. This non-approved commemoration was unprecedented until 2012 when NASA started to consistently use a non-approved commemorative name (Mount Sharp) instead of an existing, approved name (Aeolis Mons) in its publications.

Montes Recti and Rupes Recta are traditionally fully translated: **Прямой хребет** [pryamoj hrebet] (Straight Range) and **Прямая стена** [pryamaya stena] (Straight Cliff) (in English: the Straight Wall). Vallis Alpes is interpreted as ‘Alpine Valley’, thus translated as **Альпийская долина** [al’piyskaya dolina]. Similar translated forms appear in the vocabulary of many nations’ amateur astronomers and are derived from their forms used since the late 19th–early 20th century. As already said, latinization of the Lunar place names hardly affected the Russian nomenclature.

Generic elements (‘descriptor terms’)

General rules

Generic elements are fully translated, unless it is a newly invented term. Major mountain names, which on the Earth have no generic part, are also used without generic on the Moon.

Exceptions

Both farrum and tholus are translated as ‘dome’ (**купол** [kupol]) by Burba (2005), because ‘they both are morphologically similar to dome-shaped hills, except that

farrum has a flat top and steeper slopes?. However, farrum/farra is translated as **фарра/фарры** [farra/farry] in other Russian gazetteers. Small Lunar Mons (sing.) are translated as **пик** [pik] (peak, summit of a mountain) which is different from the singular form of mountains (Mons) (**гора** [gora]) used on other planets (Shingareva *et al.*, nd; Pugacheva *et al.*, 2010).

Summary

The essential Russian contribution to the planetary nomenclature has begun as a result of reception of the first images of far side of the Moon (1959). The Russian proposals of names always made on an international basis. The first list of lunar names of craters contained names of scientists from the different countries: China – 1, England – 1, Germany – 1, Italy – 1, France – 3, USSR/Russia – 6, the USA – 1. The first system of names on the far side of the Moon has been accepted by the international scientific community and established a precedent for further proposals.

CONCLUSIONS

Does localization ‘worth’ the effort? In a survey, maps of Mars have been shown to Hungarian high school students in two variants: Latin and Hungarian. Students were asked to describe the landscape using the maps. The language of nomenclature did change the perception of the surface features. Transparent descriptor terms helped to interpret features which nature was hard to decipher from its visual representation, whereas the nature of features with opaque descriptors had to be interpreted, sometimes erroneously, based solely on their visual representation (Hargitai, 2012).

Planetary nomenclature is a basic tool in identifying places and communicating about them. Nations gaining entry into the group of nations with active planetary missions have and presumably will have the intention to use the GPN in their languages, for domestic communication. In addition to the officially approved forms, several nations have already developed the localized equivalents of planetary feature names. This is an absolute necessity for nations using a non-Roman writing system and an option for those that use Roman letters. These place names are not ‘informal’, different variants of the names in the IAU GPN, but their corresponding equivalents resulted from translation or conversion into other scripts or languages. It is common in all localization methods that descriptor terms are made transparent, while the specifics may remain treated as labels, decoupled from what they were named after (a practice in Hungarian); or may be localized by keeping the name transparent and adapting a familiar spelling of what they were named after (a practice in Chinese and Russian). The most problematic names are those that were already in use in the particular target language prior to their latinization by IAU. The USA and ESA members use English in their scientific publications while the local language remains the primary language in the other spacefaring countries with lunar and planetary probes (Russia, China, Japan) in domestic scientific discussions.

BIOGRAPHICAL NOTES



Henrik Hargitai is a planetary scientist and media historian working in Budapest, Hungary, at Eötvös Loránd University (ELTE). His MSc thesis was about the distribution and morphology of the mountains of Io. He has a PhD in Earth Sciences and Philosophy (Aesthetics). He coordinates planetary nomenclature standardization activities in Hungary. He is the

chair of the ICA Commission on Planetary Cartography and editor of the Central European edition of the series of ‘multilingual maps of terrestrial planets and their moons’ and virtual globes of Titan, Mars, Venus and the Moon. He runs the university radio station at ELTE and teaches planetary geomorphology, planetary cartography, typography and media history.

NOTES

¹ Issues and journals analysed: ‘1971’: Icarus 14/3, 14/1, 15/2 (35 papers); ‘1992’: Icarus 100/1, 100/2, 101/1 (56 papers); ‘2011’: Icarus 211/1, 211/2, 220/1 (121 papers); Planetary and Space Science (PSS) 59/1, 59/11-12, 59/13 (46 papers); Journal of Geophysical Research-PLANETS (JGR) 114/Jan, 116/Jan, Mar, 117/Jan (54 papers).

² Note that in Chinese publications, Solar System research is referred to as ‘deepspace research’.

REFERENCES

- Anderson, B. (1991). **Imagined Communities. Reflections on the Origin and Spread of Nationalism**, Revised edition, Verso, London–New York.
- Arthur, D. G. W. (1966). ‘An extended form of Blagg and Müller’s schema of Lunar nomenclature’, in **Proceedings of the 12th General Assembly**, pp. 202–205, Transactions of the IAU: Volume XII B, Academic Press, Hamburg.
- Baskakova, M. (2012). ‘GIS-mapping areas of the soviet lunar missions’, in **Meeting of ICA Commission on Planetary Cartography**, Moscow, July 11.
- Beer, W. and Madler, J. H. (1837). **Der Mond nach seinen kosmischen und individuellen Verhältnissen oder Allgemeine vergleichende Selenographie**, Simon Schropp, Berlin,.
- Blagg, M. A. and Muller, K. (1935). ‘Named Lunar Formations drawn up by them for Commission 17 and approved at the Meeting of the Union held at Cambridge, Massachusetts in 1932’, Humphries and Co, Percy Lund.
- Blagg, M. A. and Saunder, S. A. (1913). **Collated List of Lunar Formations Named or Lettered in the Maps of Neison, Schmidt, and Mädler**. Messrs Neill, International Association of Academies, Lunar Nomenclature Committee, Edinburgh.
- Bolshakova, V. D. (1982). **Karta Marsa (Map of Mars) 1:20m MIIGAiK**, Moscow. ③
- Bronshthen, V. A. (1977). **Planeta Mars**, Nauka, Moscow.
- Burba, G. A. (1981). **Nomenclature of Relief Details of Mars (Номенклатура деталей рельефа Марса)**, p. 83, Nauka, Moscow.

- Burba, G. A. (1982). *Nomenclature of Relief Details of Mercury (Номенклатура деталей рельефа Меркурия)*, Nauka, Moscow.
- Burba, G. A. (1984). *Nomenclature of Relief Details of Jupiter (Номенклатура деталей рельефа галилеевых Юпитера)*, Nauka, Moscow.
- Burba, G. A. (1986). *Nomenclature of Relief Details of the Satellites of Saturn (Номенклатура деталей рельефа спутников Сатурна)*, Nauka, Moscow.
- Burba, G. A. (1988). *Nomenclature of Relief Details of Venus (Номенклатура деталей рельефа Венеры)*, p. 64, Nauka, Moscow.
- Burba, G. A. (2005). *Venus: Russian Transcription of Names (Венера: Русская транскрипция названий)*. V.I. Vernadsky Institute of Geochemistry and Analytical Chemistry RAS, Laboratory for Comparative Planetology. <http://www.planetology.ru/burbanomen.php>
- Burba, G. A. (1990). 'Names on the maps of Venus – A pre-Magellan review', *Earth, Moon, and Planets*, 50–51, pp. 541–558.
- Chikmachev, V. I. and Shevchenko, V. V. (2001). 'To the discovery of the South Pole Aitken Basin', *Vernadsky Microsymposium*, 34, MS015.
- de Vaucouleur, G. J., Blunck, M., Davies, A., Dollfus, I. K., Koval, G., Kuiper, G., Masursky, H., Miyamoto, S., Moroz, V., Sagan, C. and Smith, B. (1975). 'The new Martian nomenclature of the international Astronomical Union', *Icarus*, 26, (1), pp. 85–98.
- Dezső, L. and Kálmán, B. I. (1979). 'On the understanding and orthography of astronomy-related words'. (Csillagászati vonatkozású szavak értelmezéséről és Örasmődjáról) *Csillagászati Évkönyv*. [In Hungarian]
- 4 Dingguo, Z. (ed.) (1993). *Foreign Placename Translation Manual*, Commercial Press.
- 5 Flammarion, K. (1912). *Luna*, Translated by Egunova, P. T., KI Tihomirova Publisher, Moscow.
- Guorong, G., (2007). *Name of the World's Peoples-A comprehensive Dictionary of Names in Roman-Chinese*, 2nd edition, CTPC Publishing Company.
- 6 Hargitai, H. (2012). 'Interpretation of Surface Features of Mars as a Function of Its Verbal—Toponymic—and Visual Representation', in *Maps for the Future*, Lecture Notes in Geoinformation and Cartography 5, ed. Zentai, L. and Nunez, J. R., Springer, Berlin Heidelberg.
- Hargitai, H., Kozma, J., Kereszturi, Á., Bérczi, Sz., Dutkó A., Illés E., Karáton D. and Sik, A. (2010). 'Recommendation for the Hungarian system of planetary nomenclature', (Javaslat a planetológiai nevezéktan magyar rendszerére.) *Meteor csillagászati évkönyv*, pp. 280–302 [in Hungarian].
- Hargitai, H. I. and Shingareva, K. B. (2011). 'Planetary Nomenclature: a Representation of human Culture and alien Landscapes', in *Advances in Cartography and Giscience*. 2 Lecture Notes in Geoinformation and Cartography, 6, (4), pp. 275–288, DOI 10.1007/978-3-642-19214-2_18.
- Hartman, W. K. (2003). *A Traveler's Guide to Mars*, Workman Publishing, New York.
- Hévelius [Hevelio], I. (1647). *Tabula Selenographica in visibilis Lunae Hemispherio orthographican delineationem*, Typis Hunefelianis, Gedani.
- IAU (1962). 'Commission Pour L'etude Physique des Planetes et des Satellites', in *Proceedings of the 11th General Assembly (Berkeley, 1961)*, ed. Sadler, D. H., Transactions of the IAU: Volume XII, Academic Press, Hamburg.
- IAU (2011). 'Gazetteer of Planetary Nomenclature'. <http://planetar-y-names.wr.usgs.gov/>.
- IHB (2008). Standardization of Undersea Feature Names, Bathymetric publication No. 6, International Hydrographic Bureau, Monaco.
- 7 Kadmon, N. (2000). *Топониму*, Vantage Press.
- Kenny, H. (1963). 'Place-names on the Moon: A report', *Names: Journal of the American Name Society*, 12, (2).
- Kurian, G. T. (ed.) (2002). 'Encyclopedia of the World's Nations', Facts on File.
- Langern, M. F. (1645). *Plenilunii lumina Austriaca Philippica*, Brussel.
- Lavrova, N. B. (ed.) (1975). *Atlas of the Far Side of the Moon (Атлас обратной стороны Луны)*, Part III, Nauka, Moscow.
- Lazarev, E. and Rodionova J. F. (2011). 'Venus mapping at small scale: source data processing and cartographic interpretation', *International Cartographic Conference*, Paris, July 3–8.
- Li, Ch. (ed.) (2010). 'Appendix: Gazetteer', in *Compiling Committee of The Chang'E-1 Image Atlas of the Moon. The Chang'E-1 Image Atlas of the Moon*, SinoMaps Press, Beijing, pp. 208–215 (In Chinese).
- Lipsky, Yu. N., Nikolov, V. A., Rodionova, Zh. F., Chikmachev, V. I., Shevchenko, V. V., Lavrova, N. B., Volchkova, L. I. and Pskovskij, Yu. P. (1977). 'Materials for the preparation of the third edition of the Full Moon Chart at scale 1: 5000000' (*Материалы к составлению 3-го издания Полной карты Луны масштаба 1: 5000000*). SAI Communications (Сообщения ГАИШ), 204, 60 с.
- Lipsky, Yu. N. (1967a). *Complete map of the Moon (Полная карта Луны) Polnaya karta Luny 1:5 000 000*, Shternberg Astronomical Institute, Moscow.
- Lipsky, Yu. N. (ed.) (1967b). *Atlas of the Far Side of the Moon (Атлас обратной стороны Луны)*, Part II, Nauka, Moscow.
- Liu, J. and Xiaoyu Zh. (2005). 'Appendix II: Gazetteer', in *Introduction to Lunar Science*, ed. Ouyang, Z. Y., China Astronautic Publishing House, Beijing, pp. 330–362 (In Chinese).
- Menzel, D. H., Minnart, M., Levin, B., Dollfus, A. and Bell, B. (1971). 'Report on lunar nomenclature by the working group of Commission 17 of the IAU'. *Space Science Reviews*, 12, (2), pp. 136–156, cited by Shingareva and Burba (1977).
- Ministry of Civil Affairs, PRC (1999). 'Transformation Guidelines of Geographical Names from Foreign Languages into Chinese' (In Chinese) GB/T 17693-1999.
- Müller, E. A. and Jappel, A. (1977). *Proceedings of the 16th General Assembly (Grenoble 1976)*, Working Group for Planetary System Nomenclature, Transactions of the IAU: Volume XVII, Academic Press, Hamburg.
- Novikova, E. and Buneeva, M. (2007). *The Encyclopedia of Ancient Myths and Culture (Энциклопедия древних мифов и культур)*. Beliy Gorod. [in Russian].
- Owen, T. C., Aksnes, K., Beebe, R., Blue, J., Brahic, A., Burba, G. A., Smith, B. A. and Tejfel, V. G. (2005). 'The Earliest Names On Titan: Nomenclature System For One More World', in *Vernadsky/Brown Microsymposium 42*, Moscow, October 10–12.
- Pike, R. J. (1976). 'Topographic nomenclature on planetary bodies', *Icarus*, 29, (1), pp. 155–157.
- Pugacheva, S. G., Rodionova, J. F., Shevchenko, V. V., Skobeleva, T. P., Dehtyareva, K. I. and Popov, A. P. (2010). *Lunar Relief Nomenclature (Номенклатурный ряд названий лунного рельефа)*, Sternberg State Astronomical Institute, Moscow State University. <http://selena.sai.msu.ru/Pug/Publications/Nomenclature%20of%20lunar%20names/Nomenclature%20of%20lunar%20names.htm>
- 8 Riccioli, G. B. and Grimaldi, F. M. (1651). *Almagestum Novum*, Victorii Benatii, Bologna.
- Rodionova, Zh. F., Karlov, A. A., Skobeleva, T. P., Konotopskaya, E. V., Shevchenko, V. V., Kozubskiy, K. Ye., Dehtyareva, K. I., Smolyakova, T. F., Tishik, L. I. and Fedorova, E. A. (1987). *Morphological Catalog of Lunar Craters (Морфологический каталог кратеров Луны)*, Moscow, Moscow State University, p. 173.
- Sadler, D. H. (ed.) (1962). *Proc. 11th General Assembly of the IAU (Berkeley, 1961)*, p. 234, Transactions of the IAU: Volume XII, Academic Press, Hamburg.
- Salishchev, K. A. (1976). *Kartovedeniye (Cartography)*, Moscow State University. cited by Shingareva and Burba, 1977.
- Schröter, J. H. (1791). *Selenotopographische Fragmente zur genauern Kenntniss der Mondfläche*.
- Shevchenko, V., El-Baz, F., Gaddis, L., Hiesinger, H., Shkuratov, Yu., Whitaker, E., Wilson, L. and Blue, J. (2009). 'The IAU/WGPSN Lunar Task Group and the status of lunar nomenclature', in *Proc. 40th Lunar and Planetary Science Conference*, Woodlands, TX, March 23–27, #2016.
- Shevchenko, V. V. (1967). 'Zond 3 Maps', in *Proc. 13th General Assembly of IAU, Prague*. <http://the-moon.wikispaces.com/IAU+Transactions+XIII>
- Shevchenko, V. V. (1984). 'Current problems of lunar toponymy' (*Текущие проблемы лунной топонимики*). *Astronomicheskij Vestnik (Астрономический вестник)*. Т. XVIII, 2, pp. 100–106.
- Shevchenko, V. V. (ed.). Rodionova, Z. F., Karlov, A. A. and Skobeleva, T. P. (1987). *Morphological Catalog of the Craters of the Moon (Морфологический каталог кратеров Луны)*. MGU, Moscow.

- Shevchenko, V. V., Pugacheva, S. G., Dehtyareva, K. I. and Skobeleva, T. P. (1991). 'Automated information processing system of lunar nomenclature database'. (**Автоматизированная информационная система обработки базы данных лунной номенклатуры**). *Astronomicheskii Vestnik (Астрономический вестник)*. Т. XXV, 5, pp. 578–592 [in Russian].
- Shingareva, K. B. and Burba, G. A. (1977). **The Lunar Nomenclature: The Reverse Side of the Moon (1961–1973) (Лунная номенклатура. Обратная сторона Луны. 1961–1973)**, Nauka, Moscow. Originally in Russian, In English translation: NASA-TM 75035.
- Shingareva, K. B. (1967). 'Presentation on Lunar Nomenclature', in **Proceedings of the 13th General Assembly, 17. Commission de la Lune. Section 2 on Lunar Nomenclature**, IAU, Prague. <http://the-moon.wikispaces.com/IAU+Transactions+XIII>
- Shingareva, K. B., Sakovnina, O. V. and Pugacheva, S. G. (nd). 'Solar System Relief Feature Nomenclature' (**Номенклатура деталей рельефа тел Солнечной Системы**) МПГАИК. <http://www.planet-maps.ru/files/001.pdf>
- Shingareva, K. B., Zimbelman, J., Buchroithner, M. F. and Hargitai, H. I. (2005). 'The Realization of ICA Commission Projects on Planetary Cartography', *Cartographica*, 40, (4), pp. 105–114.
- Stovichek, V. (1925). **The Mysterious Planet, Mars (Загадочная планета, Марс)** (in Russian), Puchina, Moscow.
- UNGEGN (2012a). 'Toponymic Guidelines for map and other editors'. United Nations, 2011. <http://unstats.un.org/unsd/geoinfo/UNGEGN/toponymic.html> (accessed 25 October 2012).
- UNGEGN (2012b). 'UN Conferences on the Standardization of Geographical Names'. <http://unstats.un.org/unsd/geoinfo/UNGEGN/conferences.html> (accessed 25 October 2012).
- Vertesi, J. (2007). 'Picturing the moon: Hevelius's and Riccioli's visual debate', *Studies in History and Philosophy of Science Part A*, 38, pp. 401–421.
- Whitaker, E. A. and Andersson, L. E. (1982). **NASA Catalogue of Lunar Nomenclature**, NASA Reference Publication 1097.
- Wilhelms, D. E. (1987). 'The Geologic History of the Moon', USGS Professional Paper 1348, p. 11.
- Wilhelms, D. E. (1993). **To a Rocky Moon: a Geologist's History of Lunar Exploration**. The University of Arizona Press, Tucson, London.
- Wood, Ch., (2007). 'Comment to catena nomenclature'. Catena. <http://the-moon.wikispaces.com/Catena>
- Xu, W. and Hoiberg, D. H. (eds.) (2007). **Encyclopedia Britannica**, International Chinese Edition.
- Zhou, G. (ed.) (2007, 2009). **Encyclopedia of China**, Encyclopedia of China Publishing House, Mar. 2007, 1st edition, Mar. 2009, 2nd edition.

9

Authors Queries

Journal: **The Cartographic Journal**

Paper: **233a**

Title: **Chinese and Russian Language Equivalents of the IAU Gazetteer of Planetary Nomenclature: an Overview of Planetary Toponym Localization Methods**

Dear Author

During the preparation of your manuscript for publication, the questions listed below have arisen. Please attend to these matters and return this form with your proof. Many thanks for your assistance

Query Reference	Query	Remarks
1	This sentence has been altered slightly for clarity. Please check that the amendments are correct and retain your intended meaning.	
2	Please confirm Figure number here.	
3	Please cite Bolshakova (1982) in the text.	
4	Please cite Dezső and Kálmán (1979) in the text.	
5	Please supply the location of publication.	
6	Please supply the location of publication.	
7	Please supply the location of publication.	
8	Please supply a valid URL.	
9	Please cite Shingareva (2005) in the text.	