

# Cyber-physical system based on image recognition to improve traffic flow: A case study

Vladimir Sanchez Padilla, Ronald A. Ponguillo, Arnaldo A. Abad, Lissette E. Salas

ESPOL Polytechnic University, Escuela Superior Politecnica del Litoral, ESPOL, Faculty of Electrical and Computer Engineering, Campus Gustavo Galindo, Ecuador

---

## Article Info

### Article history:

Received Sep 10, 2019

Revised Feb 2, 2020

Accepted Mar 25, 2020

### Keywords:

Image capture

Object recognition

Pattern matching

Raspberry Pi UV camera

Vehicle detection

---

## ABSTRACT

Vehicular traffic in metropolitan areas turns congested along either paths or periods. As a case study, we have considered a mass transport system with a bus fleet that rides over exclusive lanes across streets and avenues in an urban area that does not allow the circulation of lightweight vehicles, cargo, and motorcycles. This traffic flow becomes congested due to the absence of restriction policies based on criteria. Moreover, the exclusive lanes are at ground level, decreasing lanes for other vehicles. The main objective of this proposal consists of controlling the access to the exclusive lanes by a cyber-physical system following authorization conditions, verifying the permission status of a vehicle by the accurate recognition of license plates to reduce traffic congestion. Therefore, in the case of invading an exclusive lane without permission, the vehicle owner gets a notification of the fine with the respective evidence.

Copyright © 2020 Institute of Advanced Engineering and Science.

All rights reserved.

---

## Corresponding Author:

Vladimir Sanchez Padilla,

Faculty of Electrical and Computer Engineering,

ESPOL Polytechnic University, Escuela Superior Politecnica del Litoral,

Campus Gustavo Galindo, Km 30.5 Via Perimetral, P. O. Box 09-01-5863, Guayaquil, Ecuador.

Email: vladsanc@espol.edu.ec

---

## 1. INTRODUCTION

Metropolitan areas usually have high occupancy vehicle lanes duly identified based on criteria or conditions, e.g., when the driver of a lightweight vehicle travels with at least one passenger. In the city of Guayaquil, Ecuador, the mass transport service, named Metrovia System, is a solution for the mobility of ground transportation passengers, either from a bus stop (taking a feeder bus to arrive at an integration station or secondary station) or directly from an articulated bus (from a secondary station for moving to an specific area). An articulated bus transits along an avenue or street lane, occupying an exclusive ground lane. The density of an articulated bus is nearly 160 passengers in maximum capacity, which is higher compared to the number of people traveling in non-exclusive lanes. These lanes are shared along some paths with other vehicles with the authorization of the transit agency [1]. The local municipality dictates ordinances for the use of the exclusive lanes, applying a fine to unauthorized vehicles that enter, invade or obstruct them as shown in Figure 1, which consists of one vital minimum wage [2–4] (currently equivalent to USD 400), and two vital minimum wages in case of recidivism [4]. Photo capture from a closed-circuit surveillance system evidences the infraction, notifying to the offenders through electronic means if possible, or communicating them at the time they approach the transit agency for any process.

An argument for setting an exclusive lane is the efficiency in terms of traveling time of a higher density of users. At the same time, even if the route frequencies are well scheduled, the buses usually experience delays. Controversies highlight because of derived problems in non-exclusive lanes such as traveling time inefficiency due to traffic congestion, which may increase along some trunks at rush hour; more fuel consumption and

mechanical parts wear due to continuous jams; noise contamination and gas pollution. Because of traffic jam experiences, lane exclusiveness takes out during some periods and paths. As traffic intensifies, traffic officers allow lightweight vehicles to transit exclusive lanes [5] as traffic intensifies, whether reducing or intensifying congestion, not providing effectiveness and efficiency. Researches pursue traffic allocation to less congested routes, optimizing schemes for rerouting traffic, socializing direct benefits to drivers for enhancing path choices. Vehicular congestion issues can be addressed by system automation to provide alternative paths through not congested roads [6].



Figure 1. Lane invasion signboard warning [3] (Note: the fine is not updated)

This work is organized as follows: Section 2 presents related work aspects, addressing that our case study focuses on occupancy controlling. Section 3 depicts the system design covering the image management process by databases for detecting occupancy violations and for the notification process to a vehicle's owner. Section 4 describes the analysis of the results considering false positive situations in captured images. In the end, Section 5 presents conclusions and lessons learned throughout the development of this proposal.

## 2. RELATED WORK

A related work directly associated with the Ecuadorian situation for controlling the lane access of a mass transport system, particularly in the city of Guayaquil, has not been developed. Nevertheless, similar studies in other countries are available, approaching security by controlled systems for persuading drastic lane changes, such as collision avoidance. These studies look forward to a confidence provision to decrease stress levels of drivers, helping them to detect situations for collision prevention, such as the researches presented in [7] and [8]. On the other hand, we present a cyber-physical system that allows lane sharing to optimize traffic flow circulation, considering lanes that are on a ground-level not occupied all the time.

## 3. SYSTEM DESIGN

The system design implements an electronic circuit with infrared (IR) diodes for vehicle detection, a Raspberry Pi camera [9] for photo capturing, and a Raspberry Pi 3 board for a validation process of the occupancy of the exclusive lanes as shown in Figure 2. We use imported libraries that work with MySQL databases to send text messages through a messaging platform. Both the photo capturing and the license plate validation allow the image reading. Three-dimensional arrays are set up for representing colors where rectangles are formed to indicate the position of the license plate and the color font of the signboards that overwrite the generated images. Moreover, the system reads a signal from an electronic circuit with IR diodes, which act as an infrared barrier to detect vehicles that ingress to an exclusive lane for taking a license plate photo. It is necessary to connect a pin of the Raspberry Pi 3 for the corresponding signal conveying through the IR diode [10, 11] by the General-Purpose-Input-Output pin (GPIO 23) variable definition to count the fines and set anti-rebound in the electronic circuit. The Raspberry Pi camera works as an array for photo capture using searching functions. The array images successions depict real-time video recorded by the capture function that takes the photo at the instant the barrier determines it [12, 13]. To get an appropriated image is necessary to adjust some camera features such as the resolution (320, 240), the angle of view (in this case 180°) and

the frame rate to the maximum, aiming to capture the photos as fast as possible, setting it the maximum of 15 fps. The programming of an infinite loop allows the photo-taking, continuously displaying them into a frame. The setup of an anti-bounce code determines if a vehicle passes through the barrier for the photo taking. The process carries out for once until the vehicle passes the barrier as shown in Figure 3, saving the information for the license plate recognition.




Figure 2. Connectivity of electronic devices for the validation process



Figure 3. Lab test with a mock-up

An algorithm processes the photos based on neural networks trained for character recognition [14]. Data acquisition and an OpenCV library training function return a Boolean value: If false, there are problems in the file loading process; otherwise, if true, the process continues asking the photo captured after passed the infrared barrier, saving it into the coding files to identify the license plate, creating copies to generate the fine. For other sensed vehicle, the photo overwrites the photo captured at that instant. A reading function of the OpenCV library loads the photo image [15], and a detection function returns a region list where a rectangular area for license plate recognition finds alphanumeric characters whereas a preprocessing function performs color conversion to HSV in the photo image by extracting values [16] from the OpenCV library [15]. A segmentation function links to the photo image channels, setting addition and subtraction operations to maximize contrasts for removing gray-scale image noises [17], converted previously into erosion and dilation. Moreover, the first filtering removes the Gaussian noise, making it possible to change images to gray-scale as shown in Figure 4(a) for comparing each pixel of the threshold and getting its binary form as shown in Figure 4(b). With the binary image, the algorithm starts searching the license plate varying the gray-scale image and marking rectangles until finding the largest one as depicted in Figure 5.

Once detected and extracted a license plate image, the system proceeds to turn it to a gray-scale as shown in Figure 6(a). Character recognition starts with a license plate recognition function as shown in Figure 6(b). Previously, the creation of a back-up is necessary due to the binary image can alter the contours. Then, the analysis of valid characters by a neural network learning provides the files loaded when the process starts. If

it is into the delimited area of the license plate, the recognition analyzes a returning character list. The area that contains the non-null characters in the license plate region draws a rectangle around it. Both console and dated images present the identified license plate as shown in Figure 7, displaying into an original image window and saving it into a folder if the process analysis determines the permission status has expired.



Figure 4. License plate image, (a) in gray-scale (b) in binary

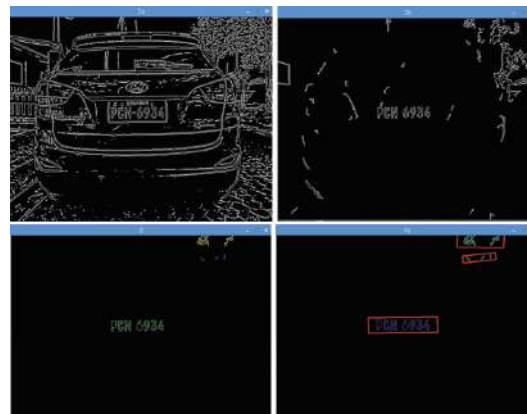


Figure 5. Character detection process



Figure 6. License plate extracted, (a) in gray-scale (b) for character recognition



Figure 7. Character recognition simulation

A database that stores the information links a MySQL connector with the hostname to validate a username and a password, specifying the database name that saves the table with the vehicle information that passed with permission. A cursor creation is necessary to specify the lecture parameters for information depiction by console regarding a vehicle that has occupied the exclusive lane. The action selects license plate information depicting as a string per console as shown in Figure 8, and checking permission parameters and its use. Additionally, the system verifies whether the permission is expired or not by comparing its validation period with the current date. Registry commands use the updated information for depicting information through the database (e.g., name, e-mail, cell phone number, permission validity) of the authorized vehicles that paid the fee to occupy the exclusive lanes as depicted in Figure 9. An object calls a method to use sending arguments such as subject and recipient for the e-mail notification process, previously associating an account with the mail server for linking the object argument for the e-mail recipient.

```
>>> ===== RESTART =====
>>>

3 possible plates found
License plate read from image = P0N6934
Fecha actual de uso del carril: 2017-09-18 02:41:18
Encontrado en la base

NOMBRES:
LISSETTE ESTEFANIA

APELLIDOS:
SALAS GUERRERO

MODELO:
HYUNDAI TUCSON 2015
VINO

INICIO DEL PERMISO:
2017-05-10

FIN DEL PERMISO:
2017-09-01

PERMISO CADUCADO
MULTA GENERADA
USOS DE CARRIL:
39
TOTAL DE MULTAS:
16

-----
Enviando notificaciones por SMS y correo...
ENVIANDO NOTIFICACION AL +593982994777
SM6276d926e1b94204a7c5a5206ccde765
```

Figure 8. Vehicle owner information described in Spanish

PLACA	MODELO	COLOR	NOMBRES	APELLIDOS	INICIO_PERMISO	FIN_PERMISO	USOS	MULTAS	NUID	CEL
P0N6934	HYUNDAI TUCSON 2015	VINO	LISSETTE ESTEFANIA	SALAS GUERRERO	2017-05-10	2017-09-01	39	16	214748	+59
R1PLS1	FORD 2015	GRIS	ARNALDO ANDRE	ABAD GOMEZ	2017-03-15	2017-05-15	67	65	123456	+59

25 elementos que están marcados: Cambiar Borrar Exportar

Filtrar filas:

Figure 9. Registered vehicles information

For loading captured images with the modifications made in the analysis process, another object indicates the path where the image loads, adding a file name to the header and continuing with an authentication process by the configuration of an SMTP client session object that sends e-mails. Furthermore, a command with parameter information of the sender (administrator) and the recipient (database) sends an e-mail retrieving the image with relevant information of the vehicle that invaded the exclusive lane as shown in Figure 10, closing the previous object created.



Figure 10. E-mail with information of the fine

Short message service (SMS) notifications ask some parameters registered in the database, such as information of a cloud account with the respective authorization [18]. A client parameter function object sends a message specifying the recipient and the cell phone number registered in the system warning to the owner that his/her vehicle has occupied an exclusive lane with an expired permission as shown in Figure 11. After sending a notification, another table adds information about the number of the generated fines such as the date and time of the infraction, image name, user information, and the license plate as depicted in Figure 12. Case studies where SMS notifications were deployed in different scenarios with the respective results are available in [19–24].

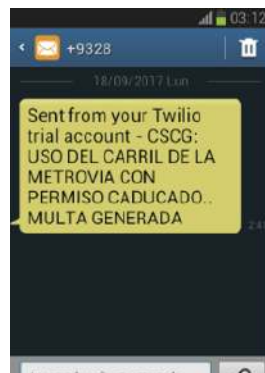


Figure 11. SMS with information of the fine

NOMBRE_IMAGEN	FECHA_MULTA	NOMBRES	PLACA
imagen	12/08/2017	arnaldo abad	ABC1234
imagen	12/08/2017	arnaldo abad	ABC1234
2017-08-07_09:04:53	2017-08-07 09:04:53	ARNALDO ANDRE ABAD GOMEZ	M0B250
2017-08-07_12:57:18	2017-08-07 12:57:18	ARNALDO ANDRE ABAD GOMEZ	M0B250
2017-08-29_19:51:55	2017-08-29 19:51:55	LISSETTE ESTEFANIA SALAS GUERRERO	PCN6934
2017-08-07_13:17:59	2017-08-07 13:17:59	LISSETTE ESTEFANIA SALAS GUERRERO	RIPLS1

Figure 12. Database with information of fined vehicles

#### 4. ANALYSIS OF RESULTS

Tests were carried out in outdoor environments during daytime hours to ease the reading of the license plates, with a scenario that resembles external conditions. The results of the captured images had variations due to either the position or the type of character in the plate. A different camera than the one used in the prototype system to check the coding efficiency captured the images of the license plates. At the moment of reading an image after loading previous ones, the program recognized characters that did not exist, presenting a false positive as shown in Figure 13. For example, depending on the font used in the license plate, letters with closed-form like the letter **C** and **G** depicted a distortion during the recognition as shown in Figure 14, delivering wrong characters such as **0** and **8**, respectively.



Figure 13. False positive depiction



Figure 14. Closed-form characters depiction

Alteration during the recognition process occurs depending on the inclination angle of the captured image [25, 26], limiting the recognition area or altering the characters. There are successful cases where an image is captured with either a front or a rear profile without inclinations and with standard font letters with adequate accuracies, such as the ones mentioned in [27]. In our case study, a factor that affects the accuracy relationship was the inclination angle during the capturing of the characters as shown in the Figures 15(a) and 15(b). Table 1 depicts a match percentage of the algorithm when recognizing the characters from all the captures done.



Figure 15. Captured images, (a) with altered information (b) with correct information

Table 1. Sample coincidences

License plate	Recognized characters	Wrong characters/Total	Accuracy (%)
GSM-9640	OSM-9640	1/7	85.71
GSN-5505	OSN-5505	1/7	85.71
GOY-515	COY-S15	3/6	50.00
PCN-6934	PON-6934	1/7	85.71
GSP-7329	8SP-7329	2/7	71.43
GRL-992	RL-99	2/6	66.67
GSR-7446	6SR-7145	3/7	57.14
MDF-275	MDF-275	0/6	100.00
PBA-1827	PBA-1827	0/7	100.00

## 5. LESSONS LEARNED AND CONCLUSIONS

The prototype was built using Python and Raspberry Pi 3 with neural network algorithms. According to the tests carried out, we obtained an accuracy rate average of 78.04%, a percentage not reliable for this sort of application. Future work should include algorithm testing that not only work with images in the front and rear profile but also to correct inclinations for a better image cleaning before the characters' extraction. On the other hand, the implementation costs can diminish by either doing the detection by Python codes or decreasing the capturing time of the license plate. Moreover, the Raspberry Pi camera was a convenient tool for capturing images due to its resolution of 5 Megapixels and static image processing of up to 2592x1944 pixels. However, other options can be considered for capturing motion images, to attain instant captures with higher resolution and expanded coverage to overcome speed constraints.

Regarding the text message notification platform, its scope was limited insomuch as it was not able to work worldwide, covering to cell phones of the mobile network operators working in Ecuador. This situation can be overcome with the implementation of GSM modules. Also, as this project works through the Internet, it is required a system connection with enough bandwidth to ensure notification delivery in case of generation of a fine.

## REFERENCES

- [1] *Ten sections of the exclusive lane of the Metrovia System in Guayaquil are shared; Diez tramos del carril exclusivo de la Metrovia en Guayaquil son compartidos*, Diario El Universo, Oct. 2017. [Online]. Available: [www.eluniverso.com/guayaquil/2017/10/23/nota/6446788/diez-tramos-carril-exclusivo-metrovia-guayaquil-son-compartidos](http://www.eluniverso.com/guayaquil/2017/10/23/nota/6446788/diez-tramos-carril-exclusivo-metrovia-guayaquil-son-compartidos).
- [2] *Value of infractions and faults increases by salary; Valor de infracciones y faltas sube por salario*, Diario El Universo, Jan. 2018. [Online]. Available: [www.eluniverso.com/guayaquil/2018/01/01/nota/6546166/valor-infracciones-faltas-sube-salario](http://www.eluniverso.com/guayaquil/2018/01/01/nota/6546166/valor-infracciones-faltas-sube-salario)
- [3] *From today, a fine applies for occupying the Metrovia lane in Avenida de las Americas; Desde hoy, multa por invadir carril de Metrovia en Avenida de las Americas*, Diario El Universo, Jun. 2017. [Online]. Available: [www.eluniverso.com/noticias/2017/06/12/nota/6227956/hoy-multa-invadir-carril](http://www.eluniverso.com/noticias/2017/06/12/nota/6227956/hoy-multa-invadir-carril)
- [4] *Third reform of the reforming ordinance and coding of the ordinance that creates and regulates the integrated system of urban mass transport of the City of Guayaquil - Metrovia System*, Gaceta Oficial, Dec. 2014. [Online]. Available: [https://guayaquil.gob.ec/Gacetas/Periodo 2014-2019/Gaceta 17.pdf](https://guayaquil.gob.ec/Gacetas/Periodo%202014-2019/Gaceta%2017.pdf)
- [5] *The occupancy of the Metrovia lanes occurs at three places; La invasion del carril de la Metrovia se da en tres sitios*, Diario Expreso, Jun. 2018. [Online]. Available: [www.expreso.ec/guayaquil/atm-metrovia-carriles-transitovehicular-multas-paraderos-XD2216356](http://www.expreso.ec/guayaquil/atm-metrovia-carriles-transitovehicular-multas-paraderos-XD2216356)
- [6] D. Ni, H. Liu, W. Ding, Y. Xie, H. Wang, H. Pishro-Nik, and Q. Yu, "Cyber-physical integration to connect vehicles for transformed transportation safety and efficiency," in *International Conference on Industrial, Engineering and Other Applications of Applied Intelligent Systems*. Springer, 2012, pp. 88–94.
- [7] H. Muslim, M. Itoh, and M.-P. Pacaux-Lemoine, "Driving with shared control: How support system performance impacts safety," in *2016 IEEE International Conference on Systems, Man, and Cybernetics (SMC)*. IEEE, 2016, pp. 000 582–000 587.
- [8] T. Aizawa and M. Itoh, "Shared automation of lane change for avoiding forward obstacle," in *2016 IEEE International Conference on Systems, Man, and Cybernetics (SMC)*. IEEE, 2016, pp. 003 782–003 787.
- [9] T. C. Wilkes, A. J. McGonigle, T. D. Pering, A. J. Taggart, B. S. White, R. G. Bryant, and J. R. Willmott, "Ultraviolet imaging with low cost smartphone sensors: Development and application of a raspberry pi-based uv camera," *Sensors*, vol. 16, no. 10, p. 1649, 2016.
- [10] R. A. Ponguillo and C. V. Medina, "Using open source embedded hardware and software tools in automatic control from mathematical model," in *Proceedings of the World Congress on Engineering and Computer Science*, vol. 1, 2016.
- [11] R. A. Ponguillo, "Deployment of a low cost fuzzy controller using open source embedded hardware and software tools," in *Proceedings of the International MultiConference of Engineers and Computer Scientists*, vol. 2, 2018.
- [12] C. S. Baidal, D. S. Salazar, V. S. Padilla, R. L. Estrada, and N. X. Arreaga, "Design of a wireless sensor network to detect car accidents on highways," in *2018 International Symposium on Networks, Computers and Communications (ISNCC)*. IEEE, 2018, pp. 1–6.



- [13] C. Vaccaro, D. Torres, A. Collaguazo Jaramillo, W. Velasquez, V. Sanchez Padilla, R. Ponguillo, and M. Chalen, "Development of a road warning monitoring system by deployment of sensors network and reactive signaling," *DEStech Transactions on Computer Science and Engineering*, no. MMSTA, 2017.
- [14] M. Beyeler, *Machine Learning for OpenCV*. Packt Publishing Ltd, 2017.
- [15] J. Howse, P. Joshi, and M. Beyeler, *Opencv: computer vision projects with python*. Packt Publishing Ltd, 2016.
- [16] G. Saravanan, G. Yamuna, and S. Nandhini, "Real time implementation of rgb to hsv/hsi/hsl and its reverse color space models," in *2016 International Conference on Communication and Signal Processing (ICCSP)*. IEEE, 2016, pp. 0462–0466.
- [17] N. Jamil, T. M. T. Sembok, and Z. A. Bakar, "Noise removal and enhancement of binary images using morphological operations," in *2008 International Symposium on Information Technology*, vol. 4. IEEE, 2008, pp. 1–6.
- [18] P. Vamsikrishna, S. D. Kumar, S. R. Hussain, and K. R. Naidu, "Raspberry pi controlled sms-update-notification (sun) system," in *2015 IEEE international conference on electrical, computer and communication technologies (ICECCT)*. IEEE, 2015, pp. 1–4.
- [19] N. H. A. Aziz, W. N. W. Muhamad, N. A. Wahab, A. J. Alias, A. T. Hashim, and R. Mustafa, "Real time monitoring critical parameters in tissue culture growth room with sms alert system," in *2010 International Conference on Intelligent Systems, Modelling and Simulation*. IEEE, 2010, pp. 339–343.
- [20] M. F. Sikder, S. Halder, T. Hasan, M. J. Uddin, and M. K. Baowaly, "Smart disaster notification system," in *2017 4th International Conference on Advances in Electrical Engineering (ICAEE)*. IEEE, 2017, pp. 658–663.
- [21] N. A. Samsudin, S. K. A. Khalid, A. M. Yusoff, M. N. Ihkasan, and Z. Senin, "Procedure automation with immediate user notification: A case study," in *2011 IEEE Symposium on Business, Engineering and Industrial Applications (ISBEIA)*. IEEE, 2011, pp. 253–258.
- [22] R. A. Ponguillo, V. S. Padilla, and D. M. Ordonez, "Alarm system based on gsm network and fpga using nios ii embedded processor," *International Journal of Engineering and Advanced Technology*, vol. 8, no. 6, pp. 4144–4148, 2019. [Online]. Available: [www.scopus.com](http://www.scopus.com)
- [23] K. Lappanitchayakul, "Development of email and sms based notification system to detect abnormal network conditions: A case study of faculty of business administration, rajamangala university of technology phra nakhon, thailand," in *2018 International Conference on Intelligent Informatics and Biomedical Sciences (ICIIBMS)*, vol. 3. IEEE, 2018, pp. 98–105.
- [24] A. A. Lapada, "Development and evaluation of a management information system with sms notification technology in a philippine military camp," *International Journal of Engineering and Advanced Technology*, vol. 8, no. 5, pp. 1174–1177, 2019. [Online]. Available: [www.scopus.com](http://www.scopus.com)
- [25] S. Todorovic and N. Ahuja, "Unsupervised category modeling, recognition, and segmentation in images," *IEEE Transactions on Pattern Analysis and Machine Intelligence*, vol. 30, no. 12, pp. 2158–2174, 2008.
- [26] N. B. A. Mustafa, F. Bakri, and S. K. Ahmed, "Identification of image angle using projective transformation: application to banana images," in *2014 IEEE REGION 10 SYMPOSIUM*. IEEE, 2014, pp. 408–413.
- [27] K. Yogheedha, A. Nasir, H. Jaafar, and S. Mamduh, "Automatic vehicle license plate recognition system based on image processing and template matching approach," in *2018 International Conference on Computational Approach in Smart Systems Design and Applications (ICASSDA)*. IEEE, 2018, pp. 1–8.

## BIOGRAPHIES OF AUTHORS



**V. Sanchez Padilla** is working at the Escuela Superior Politecnica del Litoral as an adjunct lecturer in the Telematics Engineering Program and collaborates with the academic committee of the master's program in telecommunications. He received a master's degree in telecommunications engineering from George Mason University, USA and a master's degree in quality management from the Escuela Superior Politecnica del Litoral, Ecuador. His research interests focus on public policy, wireless sensor networks, and engineering science education. Memberships include IEEE ComSoc, IEEE TEMS, Institute of Research Engineers and Doctors, and the Ecuadorian Regional College of Electrical and Electronics Engineers.



**R.A. Ponguillo** is working towards his doctorate in engineering in the Department of Industrial Systems Engineering and Product Design at Ghent University, Belgium. He obtained his master's degree in management information system from the Escuela Superior Politecnica del Litoral (ESPOL), Ecuador. At ESPOL, he worked as an adjunct lecturer in the Digital Electronics Department of the Faculty of Electrical and Computer Engineering. His research interests lie primarily in fuzzy logic, technology development by FPGA, and embedded systems. Memberships include IEEE, IAENG, and the Regional College of Electrical and Electronics Engineers from Ecuador.



**A.A. Abad** is working as biomedical engineer at Sistagrosa, part of the Elicrom group in the city of Guayaquil, Ecuador. He obtained an engineering degree in electronics and telecommunications from the Escuela Superior Politecnica del Litoral (ESPOL), Ecuador. While at ESPOL, he was teaching assistant of the laboratories of microcontrollers and digital systems. His expertise includes VHDL programming with research interests in electronics applications, embedded systems, and bio-engineering. He holds technical certifications from different vendors.



**L.E. Salas** is working as a lecturer at the CREAR Institute, teaching topics related to physics, mathematics, and robotics, holding the position of Math & Technology Coordinator. She obtained her engineering degree in electronics and telecommunications from the Escuela Superior Politecnica del Litoral (ESPOL), Ecuador. She has attended several courses related to electronics, operating systems, and programming.