

Delving into Robust Object Detection from Unmanned Aerial Vehicles: A Deep Nuisance Disentanglement Approach

Zhenyu Wu^{1*}, Karthik Suresh^{1*}, Priya Narayanan², Hongyu Xu^{3†}, Heesung Kwon², Zhangyang Wang¹
¹Texas A&M University ²U.S. Army Research Laboratory ³University of Maryland

Abstract

Object detection from images captured by Unmanned Aerial Vehicles (UAVs) is becoming increasingly useful. Despite the great success of the generic object detection methods trained on ground-to-ground images, a huge performance drop is observed when they are directly applied to images captured by UAVs. The unsatisfactory performance is owing to many UAV-specific nuisances, such as varying flying altitudes, adverse weather conditions, dynamically changing viewing angles, etc. Those nuisances constitute a large number of fine-grained domains, across which the detection model has to stay robust. Fortunately, UAVs will record meta-data that depict those varying attributes, which are either freely available along with the UAV images, or can be easily obtained. We propose to utilize those free meta-data in conjunction with associated UAV images to learn domain-robust features via an adversarial training framework dubbed Nuisance Disentangled Feature Transform (NDFT), for the specific challenging problem of object detection in UAV images, achieving a substantial gain in robustness to those nuisances. We demonstrate the effectiveness of our proposed algorithm, by showing state-of-the-art performance (single model) on two existing UAV-based object detection benchmarks. The code is available at <https://github.com/TAMU-VITA/UAV-NDFT>.

1. Introduction

Object detection has been extensively studied over the decades. While most of the promising detectors are able to detect objects of interest in clear images, such images are usually captured from ground-based cameras. With the rapid development of machinery technology, Unmanned Aerial Vehicles (UAVs) equipped with cameras have been increasingly deployed in many industrial application, opening up a new frontier of computer vision applications in security surveillance, peacekeeping, agriculture, deliveries, aerial photography, disaster assistance [40, 25, 3, 14, 44], etc. One of the core features for the UAV-based applications is to detect objects of interest (e.g., pedestrians or vehicles).

Despite high demands, object detection from UAV is yet insufficiently investigated. In the meantime, the large mobility of UAV-mounted cameras bring in greater challenges than traditional object detection (using surveillance or other ground-based cameras), such as but not limited to:

- **Variations in altitude and object scale:** The scales of objects captured in the image are closely affected by the flying altitude of UAVs. For example, the image captured by a DJI Inspire 2 series flying at 500 meters altitude [2] will contain very small objects, which are very challenging to detect and track. In addition, a UAV can be operated in a variety of altitudes while capturing images. When shooting in lower altitudes, its camera can capture more details of objects of interest. When it flies to higher altitudes, the camera can inspect a larger area and more objects will be captured in the image. As a consequence, the same object can vary a lot in terms of scale throughout the captured video, with different flying altitudes during a single flight.
- **Variations in view angle:** The mobility of UAVs leads to video shoots from different and free angles, in addition to the varying altitudes. For example, a UAV can look at one object from front view, to side view, to bird view, in a very short period of time. The diverse view angles cause arbitrary orientations and aspect ratios of the objects. Some view angles such as bird-view hardly occur in traditional ground-based object detection. As a result, the UAV-based detection model has to deal with more different visual appearances of the same object. Note that more view angles can be presented when altitudes grow higher. Also, wider view angles often lead to denser objects in the view.
- **Variations in weather and illumination:** A UAV operated in uncontrolled outdoor environments may fly under various weather and lighting conditions. The changes in illumination (daytime versus nighttime) and weathers (e.g. sunny, cloudy, foggy or rainy), will drastically affect the object visibility and appearance.

Most off-the-shelf detectors are trained with usually less varied, more restricted-view data. In comparison, the abundance of **UAV-specific nuisances** will cause the resulting

*The first two authors contribute equally to this paper.

†Currently works at Apple Inc.

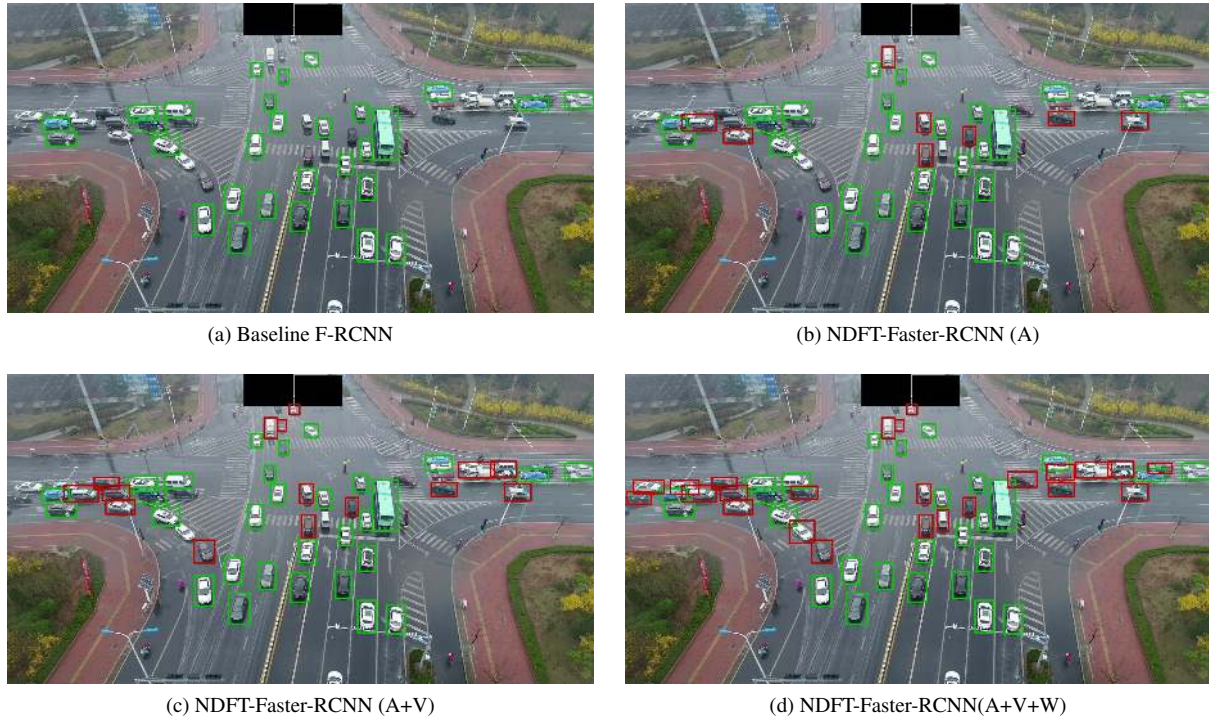


Figure 1: Examples showing the benefit of the proposed NDFT framework for object (vehicle) detection on the UAVDT dataset: starting from (a) Faster-RCNN [39] baseline, to gradually (b) disentangling the nuisances of altitude (A); (c) disentangling the nuisances of both altitude (A) and view angles (V); and (d) disentangling all the nuisances of altitude (A), view angles (V), and weather (W). The detection performance gradually improves from (a) to (d) with disentanglement on more nuisances (red rectangular boxes denote new correct detections beyond the baseline).

UAV-based detection model to operate in a large number of different **fine-grained domains**. Here a domain could be interpreted as a specific combination of nuisances: for example, the images taken at low-altitude and daytime, and those taken the high-altitude and nighttime domain, constitute two different domains. Therefore, our goal is to train a *cross-domain object detection* model that stays robust to those massive number of fine-grained domains. Existing potential solutions include data augmentation [1, 13], domain adaption [34, 8], and ensemble of expert models [26]. However, neither of these approaches are easy to generalize to multiple and/or unseen domains [34, 8], and they could lead to over-parameterized models which is not suitable for UAV on-board deployments [1, 13, 26].

A (Almost) Free Lunch: Fine-Grained Nuisance Annotations. In view of the above, we cast UAV-based object detection problem as a cross-domain object detection problem with fine-grained domains. The object types of interest sustain across domains; such task-related features shall be preserved and extracted. The above UAV-specific nuisances constitute the domain-specific nuisances, that should be eliminated for transferable feature learning. For UAVs, major nuisance types are well recognized, e.g., altitude, angle and weather. More importantly, in the specific case of

UAVs, those nuisances annotations could be easily obtained or even freely available. For example, a UAV can record its flying altitudes as metadata by GPS, or more accurately, by a barometric sensor. For another example, weather information is easy to retrieve, since with each UAV flight’s time-stamp and spatial location (or path), one can straightforwardly obtain the weather of specific time/location.

Motivated by those observations, we propose to learn an object detection model that maintains its effectiveness in extracting task-related features while eliminating the recognized types of nuisances, across different domains (e.g., altitudes/angles/weathers). We take advantage of the free (or easy) access to the nuisance annotations. Based on them, we are the first to adopt an adversarial learning framework, to learn task-specific, domain-invariant features by explicitly disentangling task-specific and nuisance features in a supervised way. The framework, dubbed *Nuisance Disentangled Feature Transform (NDFT)*, gives rise to highly robust UAV-based object detection models, that can be directly applicable to not only domains in training, but also more unseen domains, without needing any extra effort of domain adaptation or sampling/labeling. Experiments on two real UAV-based object detection benchmarks suggest the state-of-the-art effectiveness of NDFT.

2. Related Works

2.1. Object Detection: General and UAV-Specific

Object detection has progressed tremendously, partially thanks to established benchmarks (*i.e.* MS COCO [29] and PASCAL VOC [15]). There are primarily two main streams of approaches: two-stage detectors and single-stage detectors, based on whether the detectors have proposal-driven mechanism or not. Two stage detectors [18, 23, 17, 39, 10, 51, 52] contains region proposal network (RPN) to first generate region proposals, and then extract region-based features to predict the object categories and their corresponding locations. Single-stage detectors [36, 37, 38, 31] apply dense sampling windows over object locations and scales, and usually achieved higher speed than two-stage ones, although often at the cost of (marginal) accuracy decrease.

Aerial Image-based Object Detection A few aerial image datasets (*i.e.* DOTA [49], NWPU VHR-10 [9], and VEDAI [35]) were proposed recently. However, those above datasets only contain geo-spatial images (e.g., satellite) with bird-view small objects, which are not as diverse as UAV-captured images with greatly more varied altitudes, poses and weathers. Also, the common practice to detect objects from aerial images remains still to deploy off-the-shelf ground-based object detection models [21, 33].

Public benchmarks were unavailable for specifically UAV-based object detection until recently. Two datasets, UAVDT [12] and VisDrone2018 [54], were released to address this gap. UAVDT consists of 100 video sequences (about 80k frames) captured from UAVs under complex scenarios. Moreover, it also provides full annotations for weather conditions, flying altitudes, and camera views in addition to the ground truth bounding box of the target objects. VisDrone2018 [54] is a large-scale UAV-based object detection and tracking benchmark, composed of 10,209 static images and 179,264 frames from 263 video clips.

Detecting Tiny Objects A typical ad-hoc approach to detect tiny objects is through learning representations of all the objects at multiple scales. This approach is however highly inefficient with limited performance gains. [7] proposed a super-resolution algorithm using coupled dictionary learning to transfer the target region into high resolution to “augment” its visual appearance. [47, 27, 30] proposed to internally super-resolve the feature maps of small objects to make them resemble similar characteristics as large objects. SNIP [42] showed that CNNs were not naturally robust to the variations in object scales. It proposed to train and test detectors on the same scales of an image pyramid, and selectively back-propagate the gradients of object instances of different sizes as a function of the image scale during the training stage. SNIPER [43] further processed context regions around ground-truth instances at different appropriate scales to efficiently train the detector at multiple scales, improving the detection of tiny object detection more.

2.2. Handling Domain Variances

Domain Adaptation via Adversarial Training Adversarial domain adaptation [16] was proposed to reduce the domain gap by learning with only labeled data from a source domain plus massive unlabeled data from a target domain. This approach has recently gained increased attention in the detection fields too. [46] learned robust detection models to occlusion and deformations, through hard positive examples generated by an adversarial network. [8] improved the cross-domain robustness of object detection by enforcing adversarial domain adaption on both image and instance levels. [5] introduced a Siamese-GAN to learn invariant feature representations for both labeled and unlabeled aerial images coming from two different domains. CyCADA [24] unified cycle-consistency with adversarial loss to learn domain-invariance. However, these domain adaption methods typically assume one (ideal) source domain and one (non-ideal) target domain. The possibility of generalizing these methodologies to handling many fine-grained domains is questionable. Once a new unseen domain emerges, domain adaptation needs explicit re-training.

In comparison, our proposed framework does not assume any ideal reference (source) domain, but rather tries to extract invariant features shared by many different “non-ideal” target domains (both seen and unseen), by disentangling domain-specific nuisances. The setting thus differs from typical domain adaptation and generalizes to task-specific feature extraction in unseen domains naturally.

Data Augmentation, and Model Ensemble Compared to the considerable amount of research in data augmentation for classification [16], less attention was paid on other tasks such as detection [1]. Classical data augmentation relies on a limited set of pre-known factors (such as scaling, rotation, flipping) that are easy to invoke, and adopt ad-hoc, minor perturbations that are unlikely to change labels, in order to gain robustness to those variations. However, UAV images will involve a much larger variety of nuisances, many of which are hard to “synthesize”, e.g., images from different angles. [13, 53] proposed learning-based approaches to synthesize new training samples for detection. But they focused on re-combining foreground objects and background contexts, rather than re-composing specific nuisance attributes. Also, the (much) larger augmented dataset adds to training burden and may cause over-parameterized models.

Another methodology was proposed in [26]. To capture the appearance variations caused by different shapes poses and viewing angles, it proposed a Multi-Expert R-CNN consisting of three experts, each responsible for objects with a particular shape: horizontally elongated, square-like, and vertically elongated. This approach has limitations as the model ensemble quickly becomes too expensive as more different domains are involved. It further cannot generalize to unknown or unseen domains.

Feature Disentanglement in Generative Models Feature disentanglement [50] leads to non-overlapped groups of factorized latent representations, each of which would properly describe corresponding information to particular attributes of interest. It has mostly been applied to generative models [11, 41], in order to disentangle the factors of variation from the content in the latent feature space. In the image-to-image translation, a recent work [19] disentangled image representations into shared parts for both domains and exclusive parts for either domain. NDFT extends the idea of feature disentanglement to learning cross-domain robust discriminative models. Due to the different application scope from generative models, we do not add back the disentangled components to reconstruct the original input.

3. Our Approach

3.1. Formulation of NDFT

Our proposed UAV-based cross-domain object detection can be characterized as an adversarial training framework. Assume our training data X is associated with an Object detection task \mathcal{O} , and a UAV-specific Nuisance prediction task \mathcal{N} . We mathematically express the goal of cross-domain object detection as alternatively optimizing two objectives as follows (γ is a weight coefficient):

$$\begin{aligned} \min_{f_O, f_T} L_O(f_O(f_T(X)), Y_O) - \gamma L_N(f_N(f_T(X)), Y_N), \\ \min_{f_N} L_N(f_N(f_T(X)), Y_N) \end{aligned} \quad (1)$$

In (1), f_O denotes the model that performs the object detection task \mathcal{O} on its input data. The label set Y_O are object bounding box coordinates and class labels provided on X . L_O is a cost function defined to evaluate the object detection performance on \mathcal{O} . On the other hand, the labels of the UAV-specific nuisances Y_N come from metadata along with X (e.g., flying altitude, camera view or weather condition), and a standard cost function L_N (e.g., softmax) is defined to evaluate the task performance on \mathcal{N} . Here we formulate nuisance robustness as the suppression of the nuisance prediction accuracy from the learned features.

We seek a *Nuisance Disentangled Feature Transform (NDFT)* f_T by solving (1), such that

- The object detection task performance L_O is minimally affected over $f_T(X)$, compared to using X .
- The nuisance prediction task performance L_N is maximally suppressed over $f_T(X)$, compared to using X .

In order to deal with the multiple nuisances case, we extend the (1) to multiple prediction tasks. Here we assume k nuisances prediction tasks associated with label sets Y_N^1, \dots, Y_N^k . $\gamma_1, \dots, \gamma_k$ are the respective weight coefficients. The modified objective naturally becomes:

$$\begin{aligned} \min_{f_O, f_T} L_O(f_O(f_T(X)), Y_O) - \sum_{i=1}^k \gamma_i L_N(f_N^i(f_T(X)), Y_N^i), \\ \min_{f_N^1, \dots, f_N^k} L_N(f_N^i(f_T(X)), Y_N^i) \end{aligned} \quad (2)$$

f_T, f_O and f_N^i s can all be implemented by deep networks.

Interpretation as Three-Party Game NDFT can be derived from a *three-competitor game* optimization:

$$\max_{f_N} \min_{f_O, f_T} L_O(f_O(f_T(X)), Y_O) - \gamma L_N(f_N(f_T(X)), Y_N)$$

where f_T is an *obfuscator*, f_N as a *attacker*, and f_O as an *utilizer* (adopting ML security terms). In fact, the two sub-optimizations in (1) denote an iterative routine to solve this unified form (performing coordinate descent between $\{f_T, f_O\}$, and f_N). This form can easily capture many other settings or scenarios, e.g., privacy-preserving visual recognition [48, 45] where f_T encodes features to avoid peeps from f_N while preserving utility for f_O .

3.2. Implementation and Training

Architecture Overview: NDFT-Faster-RCNN As an instance of the general NDFT framework (2), Figure 2 displays an implementation example of NDFT using the Faster-RCNN backbone [39], while later we will demonstrate that NDFT can be plug-and-play with other more sophisticated object detection networks (e.g., FPN).

During training, the input data X first goes through the NDFT module f_T , and its output $f_T(X)$ is passed through two subsequent branches simultaneously. The upper object detection branch f_O , uses $f_T(X)$ to detect objects, while the lower nuisance prediction model f_N predicts nuisance labels from the same $f_T(X)$. Finally, the network minimizes the prediction penalty (error rate) for f_T , while maximizing the prediction penalty for f_N , shown by (2).

By jointly training f_T, f_O and f_N^i s in the above adversarial settings, the NDFT module will find the optimal transform that preserves the object detection related features while removing the UAV-specific nuisances prediction related features, fulfilling the goal of cross-domain object detection that is robust to the UAV-specific nuisances.

Choices of f_T, f_O and f_N In this NDFT-Faster-RCNN example, f_T includes the conv1_x, conv2_x, conv3_x and conv4_x of the ResNet101 part of Faster-RCNN. f_O includes the conv5_x layer, attached with a classification and regression loss for detection. We further implement f_N using the same architecture as f_O (except the number of classes for prediction). The output of f_T is fed to f_O after going through RoIAlign [22] layer, while it is fed to f_N after going through a spatial pyramid pooling layer [23].

Choices of L_O and L_N L_O is the bounding box classification (e.g., softmax) and regression loss (e.g., smooth ℓ_1) as widely used in traditional two stage detectors. However, using $-L_N$ as the adversarial loss in the first row of (2) is not straightforward. If we choose L_N as some typical classification loss such as the softmax, then maximizing it directly is prone to gradient explosion. After experimenting with several solutions such as the gradient reversal trick [16], we decide to follow [32] to choose the negative entropy func-

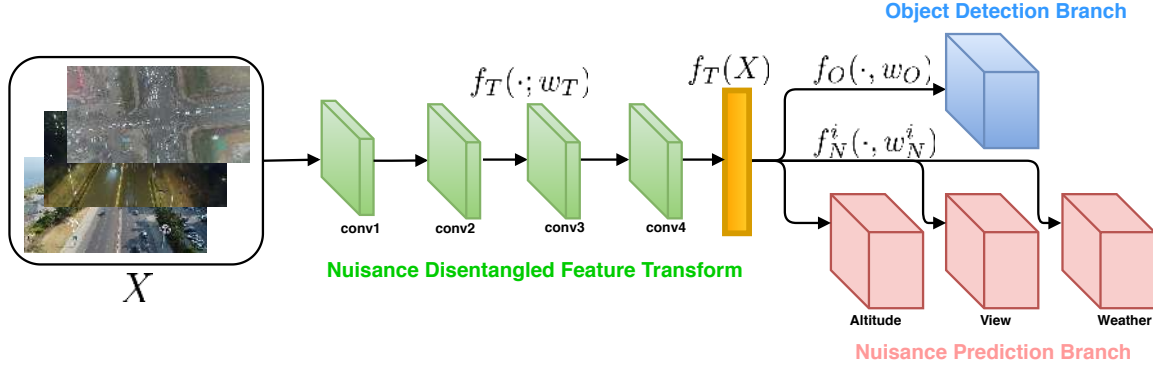


Figure 2: Our proposed NDFT-Faster-RCNN network.

Algorithm 1 Learning Nuisance Disentangled Feature Transform in UAV-based Object Detection via Adversarial Training

Given pre-trained NDFT module f_T , object detection task module f_O , and nuisances prediction modules f_N^i s
for number of training iterations **do**

Sample a mini-batch of n examples $\{X^1, \dots, X^n\}$

Update **NDFT module** f_T (weights w_T) and **object detection module** f_O (weights w_O) with stochastic gradients:

$$\nabla_{w_T \cup w_O} \frac{1}{n} \sum_{j=1}^n \left[L_O(f_O(f_T(X^j)), Y_O^j) + \sum_{i=1}^k \gamma_i L_{ne}(f_N^i(f_T(X^j))) \right]$$

while at least one nuisance prediction task has training accuracy ≤ 0.9 **do** \triangleright Prevent f_N^i s from becoming too weak.

Update **nuisance prediction modules** f_N^1, \dots, f_N^k (weights w_N^1, \dots, w_N^k) with stochastic gradients:

$$\nabla_{w_N^i} \frac{1}{n} \sum_{j=1}^n \sum_{i=1}^k L_N(f_N^i(f_T(X^j)), Y_N^j)$$

Restart f_N^1, \dots, f_N^k every 1000 iterations, and repeat Algorithm 1 from the beginning.

\triangleright Alleviate overfitting.

tion of the predicted class vector as the adversarial loss, denoted as L_{ne} . Minimizing L_{ne} will encourage the model to make “uncertain” predictions (equivalently, close to uniform random guesses) on the nuisances.

Since we replace L_N with L_{ne} in the first objective in (2), it no longer needs Y_N . Meanwhile, the usage of L_N and Y_N remains unaffected in the second objective of (2). L_N and Y_N are used to pre-train f_N^i s at the initialization and keep f_N^i s as “sufficiently strong adversaries” throughout the adversarial training, in order to learn meaningful f_T that can generalize better. Our final framework alternates between:

$$\begin{aligned} & \min_{f_O, f_T} L_O(f_O(f_T(X)), Y_O) + \sum_{i=1}^k \gamma_i L_{ne}(f_N^i(f_T(X))), \\ & \min_{f_N^1, \dots, f_N^k} L_N(f_N^i(f_T(X)), Y_N^i) \end{aligned} \quad (3)$$


Training Strategy Just like training GANs [20], our training is prone to collapse and/or bad local minima. We thus presented a carefully-designed training algorithm with the alternating update strategy. The training procedure is summarized in Algorithm 1 and explained below.

For each mini-batch, we first jointly optimize f_T and f_O weights (with f_N^i s frozen), by minimizing the first objective


in (3) using the standard stochastic gradient descent (SGD). Meanwhile, we will keep “monitoring” f_N^i branches: as f_T is updated, if at least one of the f_N^i becomes too weak (i.e., showing poor predicting accuracy on the same mini-batch), another update will be triggered by minimizing the second objective in (3) using SGD. The goal is to “strengthen” the nuisance prediction competitors. Besides, we also discover an empirical trick, by periodically re-setting the current weights of f_N^1, \dots, f_N^k to random initialization, and then re-train them on $f_T(X)$ (with f_T fixed) to become strong nuisance predictors again, before we re-start the above alternative process of f_T , f_O and f_N^i s. This re-starting trick is also found to benefit the generalization of learned f_T [48], potentially due to helping get out of some bad local minima.

4. Experimental Results

Since public UAV-based object detection datasets (in particular those with nuisance annotations) are currently of very limited availability, we design **three sets of experiments** to validate the effectiveness, robustness, and generality of NDFT. First, we perform the main body of experiments on the **UAVDT** benchmark [12], which provides all three UAV-specific nuisance annotations (altitude, weather,



(a) DE-FPN



(b) NDFT-DE-FPN

Figure 3: An example showing the benefit of the proposed NDFT approach for object detection on VisDrone2018 dataset. The blue and green rectangular boxes denote pedestrians and cars respectively. Red rectangular boxes denote new correctly detected objects by NDFT-DE-FPN beyond the baseline of DE-FPN.

and view angle). We demonstrate the clear observation that the more variations are disentangled via NDFT, the larger AP improvement we will gain on UAVDT; and eventually we achieve the state-of-the-art performance on UAVDT.

We then move to the other public benchmark, **VisDrone2018**. Originally, the nuisance annotations were not released on VisDrone2018. We manually annotate the nuisances on each image: those annotations will be released publicly, and hopefully will be contributed as a part of VisDrone. Learning NDFT gives a performance boost over the the best single model, and leads us to the (single model) state-of-the-art mean average precision (mAP)¹ on VisDrone2018 validation set².

In addition, we study a *transfer learning* setting from the NDFT learned on UAVDT, to VisDrone2018. The goal of exploring transfer is because UAVs often come across unseen scenarios, and a good transferability of learned features facilitates more general usability. When detecting the (shared) vehicles category, f_T shows strong transferability by outperforming the best single-model method currently reported on the VisDrone2018 leaderboard [4].

4.1. UAVDT: Results and Ablation Study

Problem Setting The image object detection track on UAVDT consists of around 41k frames with 840k bounding boxes. It has three categories: car, truck and bus, but the class distribution is highly imbalanced (the latter two occupy less than 5% of bounding boxes). Hence following the convention by the authors in [12], we combine the three into one *vehicle* class and report AP based on that. All frames are also annotated with three categories of UAV-specific nuisances: flying altitude (*low, medium and high*), camera views (*front-view, side-view and bird-view*), and weather

¹mAP on the 10 categories of objects is the standard evaluation criterion on VisDrone2018.

²The top-2 models on the UAVDT leaderboard are model *ensembles*. We compare with only *single model* solutions for fairness.

condition³(*daylight, night*). We will denote the three nuisances as **A**, **V**, and **W** for short, respectively.

Implementation Details We first did our best due diligence to improve the baseline (without considering nuisance handling) on UAVDT, to ensure a solid enough ground for NDFT. The authors reported a AP of ~ 20 using a FasterRCNN model with the VGG-16 backbone. We replace the backbone with ResNet-101, and fine-tune hyperparameters such as anchor scale (16,32,64,128,256). We end up with an improved AP of 45.64 (using the same IoU threshold = 0.7 as the authors) as our baseline performance. We also communicated with the authors of [12] in person and they acknowledged this improved baseline. We then implement NDFT-Faster-RCNN using the architecture depicted in Figure 2, also with a ResNet-101 backbone. We denote γ_1, γ_2 and γ_3 as the coefficients in (1), for the L_{ne} loss terms for altitude, view and weather nuisances, respectively.

Results and Analysis We unfold our full ablation study on UAVDT in a progressive way: first we study the impact of removing each individual nuisance type (A, V, and W). We then gradually proceed to removing two and three nuisance types, and show the resulting consistent gains.

Tables 1, 2, and 3 show the benefit of removing flying altitude (A), camera view (V) and weather condition (W) nuisances, individually. That could be viewed as learning NDFT-Faster-CNN (Figure 2) with only the corresponding one γ_i ($i = 1, 2, 3$) to be nonzero. The baseline model without nuisance disentanglement has $\gamma_i = 0, i = 1, 2, 3$.

As can be seen from Table 1, compared to the baseline ($\gamma_1 = 0$), an overall AP gain is obtained at $\gamma_1 = 0.03$, where we achieve a AP improvement of 0.28.

Table 2 shows the performance gain by removing the camera view (V) nuisance. At $\gamma_2 = 0.01$, an overall AP improvement of 0.52 is obtained. Similar positive observations are found in Table 3 as well, when the weather (W)

³We discard another “foggy” class because of its too small size.

Table 1: Learning NDFT-Faster-RCNN on altitude nuisance only, with different γ_1 values on the UAVDT dataset.

$\gamma_1 \backslash A$	Low	Med	High	Overall
0.0	68.14	49.71	18.70	45.64
0.01	69.01	50.46	14.63	45.31
0.02	66.97	46.91	16.69	44.17
0.03	66.38	53.00	15.69	45.92
0.05	65.46	48.43	16.58	44.36

Table 2: Learning NDFT-Faster-RCNN on view angle nuisance only, with different γ_2 values on the UAVDT dataset.

$\gamma_2 \backslash V$	Front	Side	Bird	Overall
0.0	53.34	68.02	27.05	45.64
0.01	57.45	67.61	25.60	46.16
0.02	61.49	66.85	24.93	45.73
0.03	54.55	68.22	23.07	45.42
0.04	64.93	66.83	24.96	46.10

Table 3: Learning NDFT-Faster-RCNN on weather nuisance only, with different γ_3 values

$\gamma_3 \backslash W$	Day	Night	Overall
0.0	45.63	52.14	45.64
0.01	45.18	59.66	46.62
0.025	43.72	57.41	44.43
0.05	43.89	50.25	43.79
0.1	44.28	48.78	43.60

nuisance is removed: $\gamma_3 = 0.01$ results in an overall AP boost of 0.98 over the baseline, with the more challenging night class AP increased by 7.52.

Table 4 shows the full results by incrementally adding more adversarial losses into training. For example, $A + V + W$ stands for simultaneously disentangling flying altitude, camera view and weather nuisances. When using two or three losses, unless otherwise stated, we apply $\gamma_i = 0.01$ for both/all of them, as discovered to give the best single-nuisance results in Tables 1 - 3. As a consistent observation throughout the table, the more nuisances removed through NDFT, the better AP values we obtain (e.g., $A + V$ outperforms any of the three single models, and $A + V + W$ further achieves the best AP among all). In conclusion, removing nuisances using NDFT evidently contributes to addressing the tough problem of object detection on high-mobility UAV platforms. Furthermore, the final best-performer $A + V + W$ improves the class-wise APs noticeably on some most challenging nuisance classes, such as high-altitude, bird-view and nighttime. Improving object detection in those cases can be significant for deploying camera-mounted UAVs to uncontrolled, potentially adverse visual environments with better reliability and robustness.

Table 4: UAVDT NDFT-Faster-RCNN with multiple attribute disentanglement.

	Baseline	A	V	W	A+V	A+W	V+W	A+V+W
	Flying Altitude							
Low	68.14	66.38	71.09	75.32	66.05	68.61	66.89	74.84
Med	49.71	53.00	52.29	51.59	54.07	49.18	56.07	56.24
High	18.70	15.69	16.62	16.08	18.60	19.19	15.42	20.55
	Camera View							
Front	53.34	53.90	57.45	62.36	61.23	51.05	56.67	64.88
Side	68.02	67.41	67.61	68.47	68.82	68.71	67.62	67.50
Bird	27.05	24.56	25.60	23.97	24.43	27.96	24.41	28.79
	Weather Condition							
Day	45.63	47.32	45.30	45.18	46.26	45.19	45.90	45.91
Night	52.14	45.82	56.70	59.66	59.16	59.78	53.35	64.16
Overall	45.64	45.92	46.16	46.62	46.88	46.64	46.03	47.91

Adopting Stronger FPN Backbones We demonstrate that the performance gain by NDFT does not vanish as we adopt more sophisticated backbones, e.g. FPN [28]. Training FPN on UAVDT leads to the baseline performance improved from 45.64 to 49.05. By replacing Faster-RCNN

with FPN in the NDFT training pipeline, the resulting model learns to simultaneously disentangle $A + V + W$ nuisances ($\gamma_i = 0.005, i = 1,2,3$). We are able to further increase the overall AP to 52.03, showing the general benefit of NDFT regardless of the backbone choices.

Proof-of-Concepts for NDFT-based Tracking With object detection as our main focus, we also evaluate NDFT on UAVDT tracking for proof-of-concept. We choose SORT [6] (a popular online and real-time tracker) and evaluate on the multi-object tracking (MOT) task defined on UAVDT. We follow the tracking-by-detection framework adopted in [12], and compare the tracking results based on the detection inputs from vanilla Faster-RCNN and NDFT-Faster-RCNN ($A + V + W$), respectively. All evaluation protocols are inherited from [12]. As in Table 5, NDFT-FRCNN largely outperforms the vanilla baseline in 10 out of the 11 metrics, showing its promise even beyond detection.

Table 5: NDFT versus vanilla baseline on MOT task.

	IDF	IDP	IDR	MOTA	MOTP	MT[%]	ML[%]	FP	FN	IDS	FM
FRCNN	43.7	58.9	34.8	39.0	74.3	33.9	28.0	33,037	172,628	2,350	5,787
NDFT-FRCNN	52.9	66.8	44.5	38.4	76.5	39.8	27.3	32,581	152,379	1,550	5,026

Comparing NDFT with Multi-Task Learning Another plausible option to utilize nuisance annotations is to jointly predict Y_O and Y_N^i s as standard multi-task learning. To compare it with NDFT fairly, we switch the sign from $-$ to $+$ in (2) first row, through which the nuisance prediction tasks become three auxiliary losses (**AL**) in multi-task learning. We minimize this new optimization and carefully re-tune γ_i s for AL by performing grid search. As seen from Table 6, while AL is able to slightly improve over the baseline too (as expected), NDFT is evidently and consistently better thanks to its unique ability to encode invariances. The experiments objectively establish the role of adversarial losses versus standard auxiliary losses.

Table 6: Comparing the baseline Faster-RCNN, adding auxiliary losses, and our proposed NDFT method.

	Overall	Altitude			View			Weather	
		Low	Med	High	Front	Side	Bird	Day	Night
Baseline	45.64	68.14	49.71	18.70	53.34	68.02	27.05	45.63	52.14
AL	45.69	66.58	50.80	18.28	61.49	66.85	24.93	45.62	53.64
NDFT	46.81	70.48	55.06	16.12	57.06	68.07	27.59	46.05	59.56



Figure 4: An example showing the superior performance of NDFT-DE-FPN(r) over DE-FPN for object detection on VisDrone2018 dataset. Red boxes highlight the local regions where NDFT-DE-FPN(r) is able to detect substantially more vehicles than DE-FPN (the state-of-the-art single-model method on VisDrone2018).

4.2. VisDrone2018: Results and Analysis

Problem Setting The image object detection track on VisDrone2018 provides a dataset of 10,209 images, with 10 categories of pedestrians, vehicles and other traffic objects annotated. We manually annotate the UAV-specific nuisances, with the same three categories as on UAVDT.

According to the leaderboard [4] and workshop report [55], the best-performing single model is DE-FPN, which utilized FPN (removing P6) with a ResNeXt-101 64-4d backbone. We implement DE-FPN by identically following their method description in [55], as our comparison subject.

Implementation Details Taking the DE-FPN backbone, NDFT is learned by simultaneously disentangling three nuisances (A+V+W). We create the DE-FPN model with NDFT, termed as NDFT-DE-FPN. The performance of DE-FPN and NDFT-DE-FPN are evaluated using the mAP over the 10 object categories on the VisDrone2018 validation set, since the testing set is not publicly accessible.

Table 7: mAP comparison on VisDrone2018 validation set.

	DE-FPN	NDFT-DE-FPN					
γ_i ($i = 1,2,3$)	0	0.001	0.003	0.004	0.005	0.01	0.02
mAP	48.41	48.97	49.75	51.66	52.77	51.67	50.42

Results and Analysis As in Table 7, NDFT-DE-FPN gives rise to a 4.36 mAP boost over DE-FPN, making it a new state-of-the-art single model on VisDrone2018. Figure 3 shows a visual comparison example.

4.3. Transfer from UAVDT to VisDrone2018

Problem Setting We use VisDrone2018 as a testbed to showcase the transferability of NDFT features learned from UAVDT. We choose DE-FPN as the comparison subject.

Implementation Details DE-FPN is trained on VisDrone 2018 training set and tested on the vehicle category of validation set. We then train the same DE-FPN backbone on UAVDT with three nuisances (A+V+W) disentangled

($\gamma_1 = \gamma_2 = \gamma_3 = 0.005$). The learned f_T is then transferred to VisDrone2018, by only re-training the classification/regression layer while keep other featured extraction layers all fixed. In that way, we focus on assessing the learned feature transferability using NDFT. Besides, we repeat the same above routine with $\gamma_1 = \gamma_2 = \gamma_3 = 0$, to create a transferred DE-FPN baseline without nuisance disentanglement. We denote the two transferred models as NDFT-DE-FPN(r) and DE-FPN(r), respectively. Since vehicle is the only shared category between UAVDT and VisDrone2018, we compare average precision on the vehicle class only to ensure a fair transfer setting. The performance of DE-FPN, NDFT-DE-FPN(r) and DE-FPN(r) are compared on the VisDrone 2018 validation set (since the testing set is not publicly accessible).

Results and Analysis The APs of DE-FPN, DE-FPN(r) and NDFT-DE-FPN(r) are 76.80, 75.27 and 79.50, respectively on the vehicle category. Directly transferring DE-FPN from UAVDT to VisDrone2018 (fine-tuned on the latter) does not give rise to competitive performance, showing a substantial domain mismatch between the two datasets. However, transferring the learned NDFT to VisDrone2018 leads to performance boosts, with a 4.23 AP margin over the transfer baseline without disentanglement, and 2.70 over DE-FPN. It demonstrates that NDFT could potentially contribute to a more generally transferable UAV object detector that handles more unseen scenes (domains). A visual comparison example on VisDrone2018 is presented in Figure 4.

5. Conclusion

This paper investigates object detection from UAV-mounted cameras, a vastly useful yet under-studied problem. The problem appears to be more challenging than standard object detection, due to many UAV-specific nuisances. We propose to gain robustness to those nuisances, by explicitly learning a Nuisance Disentangled Feature Transform (NDFT), utilizing the “free” metadata. Extensive results on real UAV imagery endorse its effectiveness.

References

- [1] Data augmentation for bounding boxes: Rethinking image transforms for object detection. <https://www.kdnuggets.com/2018/09/data-augmentation-bounding-boxes-image-transforms.html>, 2018. **2, 3**
- [2] Dji inspire 2 specs. <https://www.dji.com/inspire-2/info#specs>, 2018. **1**
- [3] Drones for deliveries. <https://scet.berkeley.edu/wp-content/uploads/ConnCarProjectReport-1.pdf>, 2018. **1**
- [4] Visdrone2018 object detection in images leaderboard. <http://aiskyeye.com/views/getInfo?loc=13>, 2018. **6, 8**
- [5] Laila Bashmal, Yakoub Bazi, Haikel AlHichri, Mohamad M AlRahhal, Nassim Ammour, and Naif Alajlan. Siamese-gan: Learning invariant representations for aerial vehicle image categorization. *Remote Sensing*, 10(2):351, 2018. **3**
- [6] Alex Bewley, Zongyuan Ge, Lionel Ott, Fabio Ramos, and Ben Upcroft. Simple online and realtime tracking. In *2016 IEEE International Conference on Image Processing (ICIP)*, pages 3464–3468. IEEE, 2016. **7**
- [7] Lijuan Cao, Rongrong Ji, Cheng Wang, and Jonathan Li. Towards domain adaptive vehicle detection in satellite image by supervised super-resolution transfer. 2016. **3**
- [8] Yuhua Chen, Wen Li, Christos Sakaridis, Dengxin Dai, and Luc Van Gool. Domain adaptive faster r-cnn for object detection in the wild. In *Proceedings of the IEEE Conference on Computer Vision and Pattern Recognition*, pages 3339–3348, 2018. **2, 3**
- [9] Gong Cheng, Junwei Han, Peicheng Zhou, and Lei Guo. Multi-class geospatial object detection and geographic image classification based on collection of part detectors. *ISPRS Journal of Photogrammetry and Remote Sensing*, 98:119–132, 2014. **3**
- [10] Jifeng Dai, Yi Li, Kaiming He, and Jian Sun. R-fcn: Object detection via region-based fully convolutional networks. In *Advances in neural information processing systems*, pages 379–387, 2016. **3**
- [11] Guillaume Desjardins, Aaron Courville, and Yoshua Bengio. Disentangling factors of variation via generative entangling. *arXiv preprint arXiv:1210.5474*, 2012. **4**
- [12] Dawei Du, Yuankai Qi, Hongyang Yu, Yifan Yang, Kaiwen Duan, Guorong Li, Weigang Zhang, Qingming Huang, and Qi Tian. The unmanned aerial vehicle benchmark: Object detection and tracking. *arXiv preprint arXiv:1804.00518*, 2018. **3, 5, 6, 7**
- [13] Nikita Dvornik, Julien Mairal, and Cordelia Schmid. Modeling visual context is key to augmenting object detection datasets. In *European Conference on Computer Vision*, pages 375–391. Springer, 2018. **2, 3**
- [14] Milan Erdelj and Enrico Natalizio. Uav-assisted disaster management: Applications and open issues. In *Computing, Networking and Communications (ICNC), 2016 International Conference on*, pages 1–5. IEEE, 2016. **1**
- [15] Mark Everingham, Luc Van Gool, Christopher KI Williams, John Winn, and Andrew Zisserman. The pascal visual object classes (voc) challenge. *International journal of computer vision*, 88(2):303–338, 2010. **3**
- [16] Yaroslav Ganin and Victor Lempitsky. Unsupervised domain adaptation by backpropagation. *arXiv preprint arXiv:1409.7495*, 2014. **3, 4**
- [17] Ross Girshick. Fast r-cnn. In *Proceedings of the IEEE international conference on computer vision*, pages 1440–1448, 2015. **3**
- [18] Ross Girshick, Jeff Donahue, Trevor Darrell, and Jitendra Malik. Rich feature hierarchies for accurate object detection and semantic segmentation. In *Proceedings of the IEEE conference on computer vision and pattern recognition*, pages 580–587, 2014. **3**
- [19] Abel Gonzalez-Garcia, Joost van de Weijer, and Yoshua Bengio. Image-to-image translation for cross-domain disentanglement. *arXiv preprint arXiv:1805.09730*, 2018. **4**
- [20] Ian Goodfellow, Jean Pouget-Abadie, Mehdi Mirza, Bing Xu, David Warde-Farley, Sherjil Ozair, Aaron Courville, and Yoshua Bengio. Generative adversarial nets. In *Advances in neural information processing systems*, pages 2672–2680, 2014. **5**
- [21] Song Han, William Shen, and Zuoqun Liu. Deep drone: object detection and tracking for smart drones on embedded system, 2016. **3**
- [22] Kaiming He, Georgia Gkioxari, Piotr Dollár, and Ross Girshick. Mask r-cnn. In *Computer Vision (ICCV), 2017 IEEE International Conference on*, pages 2980–2988. IEEE, 2017. **4**
- [23] Kaiming He, Xiangyu Zhang, Shaoqing Ren, and Jian Sun. Spatial pyramid pooling in deep convolutional networks for visual recognition. In *European conference on computer vision*, pages 346–361. Springer, 2014. **3, 4**
- [24] Judy Hoffman, Eric Tzeng, Taesung Park, Jun-Yan Zhu, Phillip Isola, Kate Saenko, Alexei A Efros, and Trevor Darrell. Cycada: Cycle-consistent adversarial domain adaptation. *arXiv preprint arXiv:1711.03213*, 2017. **3**
- [25] Eija Honkavaara, Heikki Saari, Jere Kaivosoja, Ilkka Pölonen, Teemu Hakala, Paula Litkey, Jussi Mäkynen, and Liisa Pesonen. Processing and assessment of spectrometric, stereoscopic imagery collected using a lightweight uav spectral camera for precision agriculture. *Remote Sensing*, 5(10):5006–5039, 2013. **1**
- [26] Hyungtae Lee, Sungmin Eum, and Heesung Kwon. Me r-cnn: Multi-expert r-cnn for object detection. *arXiv preprint arXiv:1704.01069*, 2017. **2, 3**
- [27] Jianan Li, Xiaodan Liang, Yunchao Wei, Tingfa Xu, Jiashi Feng, and Shuicheng Yan. Perceptual generative adversarial networks for small object detection. In *IEEE CVPR*, 2017. **3**
- [28] Tsung-Yi Lin, Piotr Dollár, Ross B Girshick, Kaiming He, Bharath Hariharan, and Serge J Belongie. Feature pyramid networks for object detection. **7**
- [29] Tsung-Yi Lin, Michael Maire, Serge Belongie, James Hays, Pietro Perona, Deva Ramanan, Piotr Dollár, and C Lawrence Zitnick. Microsoft coco: Common objects in context. In *European conference on computer vision*, pages 740–755. Springer, 2014. **3**
- [30] Ding Liu, Bowen Cheng, Zhangyang Wang, Haichao Zhang, and Thomas S Huang. Enhance visual recognition under adverse conditions via deep networks. *IEEE Transactions on Image Processing*, 2019. **3**

- [31] Wei Liu, Dragomir Anguelov, Dumitru Erhan, Christian Szegedy, Scott Reed, Cheng-Yang Fu, and Alexander C Berg. Ssd: Single shot multibox detector. In *European conference on computer vision*, pages 21–37. Springer, 2016. 3
- [32] Yang Liu, Zhaowen Wang, Hailin Jin, and Ian Waisell. Multi-task adversarial network for disentangled feature learning. In *The IEEE Conference on Computer Vision and Pattern Recognition (CVPR)*, June 2018. 4
- [33] Priya Narayanan, Zhenyu Wu, Heesung Kwon, Zhangyang Wang, and Raghuvver Rao. Overview of machine learning (ml) based perception algorithms for unstructured and degraded visual environments. In *Artificial Intelligence and Machine Learning for Multi-Domain Operations Applications*, volume 11006, page 110061T. International Society for Optics and Photonics, 2019. 3
- [34] Anant Raj, Vinay P Namboodiri, and Tinne Tuytelaars. Subspace alignment based domain adaptation for rcnn detector. *arXiv preprint arXiv:1507.05578*, 2015. 2
- [35] Sébastien Razakarivony and Frédéric Jurie. Vehicle detection in aerial imagery: A small target detection benchmark. *Journal of Visual Communication and Image Representation*, 34:187–203, 2016. 3
- [36] Joseph Redmon, Santosh Divvala, Ross Girshick, and Ali Farhadi. You only look once: Unified, real-time object detection. In *Proceedings of the IEEE conference on computer vision and pattern recognition*, pages 779–788, 2016. 3
- [37] Joseph Redmon and Ali Farhadi. Yolo9000: better, faster, stronger. 3
- [38] Joseph Redmon and Ali Farhadi. Yolov3: An incremental improvement. *arXiv preprint arXiv:1804.02767*, 2018. 3
- [39] Shaoqing Ren, Kaiming He, Ross Girshick, and Jian Sun. Faster r-cnn: Towards real-time object detection with region proposal networks. In *Advances in neural information processing systems*, pages 91–99, 2015. 2, 3, 4
- [40] Eduard Semsch, Michal Jakob, Dušan Pavlicek, and Michal Pechoucek. Autonomous uav surveillance in complex urban environments. In *Proceedings of the 2009 IEEE/WIC/ACM International Joint Conference on Web Intelligence and Intelligent Agent Technology-Volume 02*, pages 82–85. IEEE Computer Society, 2009. 1
- [41] N Siddharth, Brooks Paige, Alban Desmaison, Jan-Willem van de Meent, Frank Wood, Noah D Goodman, Pushmeet Kohli, and Philip HS Torr. Learning disentangled representations in deep generative models. 2016. 4
- [42] Bharat Singh and Larry S Davis. An analysis of scale invariance in object detection–snip. 3
- [43] Bharat Singh, Mahyar Najibi, and Larry S Davis. Sniper: Efficient multi-scale training. *arXiv preprint arXiv:1805.09300*, 2018. 3
- [44] Rosaura G VidalMata, Sreya Banerjee, Brandon Richard-Webster, Michael Albright, Pedro Davalos, Scott McCloskey, Ben Miller, Asong Tambo, Sushobhan Ghosh, Sudarshan Nagesh, et al. Bridging the gap between computational photography and visual recognition. *arXiv preprint arXiv:1901.09482*, 2019. 1
- [45] Haotao Wang, Zhenyu Wu, Zhangyang Wang, Zhaowen Wang, and Hailin Jin. Privacy-preserving deep visual recognition: An adversarial learning framework and a new dataset. *arXiv preprint arXiv:1906.05675*, 2019. 4
- [46] Xiaolong Wang, Abhinav Shrivastava, and Abhinav Gupta. A-fast-rcnn: Hard positive generation via adversary for object detection. 3
- [47] Zhangyang Wang, Shiyu Chang, Yingzhen Yang, Ding Liu, and Thomas S Huang. Studying very low resolution recognition using deep networks. In *Proceedings of the IEEE Conference on Computer Vision and Pattern Recognition*, pages 4792–4800, 2016. 3
- [48] Zhenyu Wu, Zhangyang Wang, Zhaowen Wang, and Hailin Jin. Towards privacy-preserving visual recognition via adversarial training: A pilot study. In *Proceedings of the European Conference on Computer Vision (ECCV)*, pages 606–624, 2018. 4, 5
- [49] Gui-Song Xia, Xiang Bai, Jian Ding, Zhen Zhu, Serge Belongie, Jiebo Luo, Mihai Datcu, Marcello Pelillo, and Liangpei Zhang. Dota: A large-scale dataset for object detection in aerial images. 3
- [50] Xiang Xiang and Trac D Tran. Linear disentangled representation learning for facial actions. *arXiv preprint arXiv:1701.03102*, 2017. 4
- [51] Hongyu Xu, Xutao Lv, Xiaoyu Wang, Zhou Ren, Navaneeth Bodla, and Rama Chellappa. Deep regionlets for object detection. In *European Conference on Computer Vision*, pages 827–844, 2018. 3
- [52] Hongyu Xu, Xutao Lv, Xiaoyu Wang, Zhou Ren, and Rama Chellappa. Deep regionlets: Blended representation and deep learning for generic object detection. *CoRR*, abs/1811.11318, 2018. 3
- [53] Xiaofeng Zhang, Zhangyang Wang, Dong Liu, and Qing Ling. Dada: Deep adversarial data augmentation for extremely low data regime classification. *arXiv preprint arXiv:1809.00981*, 2018. 3
- [54] Pengfei Zhu, Longyin Wen, Xiao Bian, Haibin Ling, and Qinghua Hu. Vision meets drones: A challenge. *arXiv preprint arXiv:1804.07437*, 2018. 3
- [55] Pengfei Zhu, Longyin Wen, Dawei Du, Xiao Bian, et al. Visdrone-det 2018: The vision meets drone object detection in image challenge results. *ECCV Vision Meets Drone Workshop*, 2018. 8