

## **General Disclaimer**

### **One or more of the Following Statements may affect this Document**

- This document has been reproduced from the best copy furnished by the organizational source. It is being released in the interest of making available as much information as possible.
- This document may contain data, which exceeds the sheet parameters. It was furnished in this condition by the organizational source and is the best copy available.
- This document may contain tone-on-tone or color graphs, charts and/or pictures, which have been reproduced in black and white.
- This document is paginated as submitted by the original source.
- Portions of this document are not fully legible due to the historical nature of some of the material. However, it is the best reproduction available from the original submission.

AD A014393

## Direction-Finding Measurements of Auroral Kilometric Radiation

WILLIAM S. KURTH, MARK M. BAUMBACK, AND DONALD A. GURNETT

Department of Physics and Astronomy, University of Iowa, Iowa City, Iowa 52242

Direction-finding measurements with plasma wave experiments on the Hawkeye 1 and Imp 6 satellites are used to locate the source region of auroral kilometric radiation. This radiation has peak intensities between about 100 and 300 kHz and is emitted in intense sporadic bursts lasting for from half an hour to several hours. At peak intensity the total power emitted in this frequency range exceeds  $10^9$  W. The occurrence of this radiation is known to be closely associated with bright auroral arcs which occur in the local evening auroral regions. Hawkeye 1 provides direction-finding measurements of kilometric radiation from observations at high latitudes ( $> 20 R_E$ ) over the northern polar regions, and Imp 6 provides similar observations at large radial distances ( $23-46 R_E$ ) near the equatorial plane. Results from both satellites place the source of the intense auroral kilometric radiation in the late local evening at about 22.0 hours LT and at a distance of about  $0.7-0.8 R_E$  from the polar axis of the earth. These direction-finding measurements, together with earlier results from the Imp 6 satellite, strongly indicate that the intense auroral kilometric radiation is generated by energetic auroral electrons at low altitudes in the evening auroral zone. The observed source location is in good quantitative agreement with the source position expected from simple propagation and ray-path considerations.

## INTRODUCTION

Satellite measurements of low-frequency radio emissions have shown that the earth is a very intense emitter of electromagnetic radiation with peak intensities in the frequency range from about 100 to 300 kHz [Dunckel *et al.*, 1970, Brown, 1973, Gurnett, 1974]. This radiation is generated at frequencies above the local plasma frequency in the ionosphere and can propagate freely away from the earth. Since the wavelength of this radiation at peak intensity is in the kilometric range, it is called kilometric radiation. The early satellite measurements by Benediktov *et al.* [1965, 1968] of radio emissions at 0.725–2.3 MHz correlated with geomagnetic activity probably represent the first observations of auroral kilometric radiation, since this radiation often has measurable intensities extending to frequencies as high as 2.0 MHz. Kilometric radio emissions are observed to occur in sporadic 'storms' lasting for periods from half an hour to several hours with power fluxes at  $30 R_E$  ranging from about  $10^{-18}$  to  $10^{-14}$  W m<sup>-2</sup> Hz<sup>-1</sup>. At peak intensity the total power emitted by the earth in this frequency range is very large, of the order of  $10^9$  W. The occurrence of these sporadic bursts of kilometric radiation is closely correlated with the occurrence of discrete auroral arcs detected optically by the low-altitude polar-orbiting DAPP reconnaissance satellite. Figure 1 shows an example of the close association observed between kilometric radio emissions and auroral arcs. The photographs in this illustration are from the DAPP satellite and show the distribution and occurrence of aurora over the northern polar region for two dawn-dusk (left to right) passes through the local midnight region. The north magnetic pole is located near the top center of each photograph. The top panel shows the intensity of kilometric radiation at 178 kHz detected by the Imp 6 satellite far from the earth during this same period. The occurrence of an intense kilometric noise burst during orbit 831 is clearly related to the occurrence of the bright auroral arcs in the corresponding DAPP photograph. More examples of this correlation can be found in Gurnett [1974]. This correlation strongly implies that the radiation is generated by the electrons which produce these auroral arcs. Measurements of the angular distribution of the kilometric

radiation [Gurnett, 1974] also indicate that the noise is generated at low altitudes of 1.0–1.5  $R_E$  along auroral field lines in the local evening region. To distinguish the intense aurora-related kilometric radio emissions from other weaker radiation from the earth at kilometer wavelengths, such as the continuum emission discussed by Brown [1973], Frankel [1973], and Gurnett [1975], we will refer to this noise as auroral kilometric radiation.

Although both the angular distribution of the intense auroral kilometric radiation and the correlation of this radiation with auroral arcs indicate that the noise is generated in the local evening auroral region, no direct measurements have been made confirming that the radiation comes from this region. In fact, some evidence to the contrary has been presented using direction-finding measurements with the Imp 6 spacecraft. Stone [1973] comments that a sporadic component at 250 kHz appears to be coming from the tail region of the magnetosphere and that this radiation may be caused by particle precipitation into the auroral region. Later Stone *et al.* [1974], using measurements from the Imp 6 and RAE 2 satellites, identified a spatially compact source on the day side of the earth with a sporadic time structure which seems to correspond in all basic respects to the intense auroral kilometric radiation. The day side location of this source is not, however, consistent with the local time and angular variation of intensity reported by Gurnett [1974]. The purpose of this paper is to establish the region of generation of the auroral kilometric radiation.

## DIRECTION-FINDING MEASUREMENTS WITH HAWKEYE 1

**Instrumentation description.** The Hawkeye 1 spacecraft was launched on June 3, 1974, into a highly eccentric polar orbit with initial perigee and apogee geocentric radial distances of 6,847 and 130,856 km, respectively, orbit inclination of 89.79°, and period of 49.94 hours. The initial argument of perigee is 274.6° so that the apogee is located almost directly over the north pole as shown in Figure 2. The spacecraft is spin stabilized and has a rotation period of about 11.00 s. As indicated in Figure 2, the spin axis is oriented parallel to the orbital plane and approximately perpendicular to the spacecraft-earth line when the spacecraft is at apogee.

The plasma wave experiment on Hawkeye 1 uses an electric

15

D D C  
RECEIVED  
SEP 2 1975

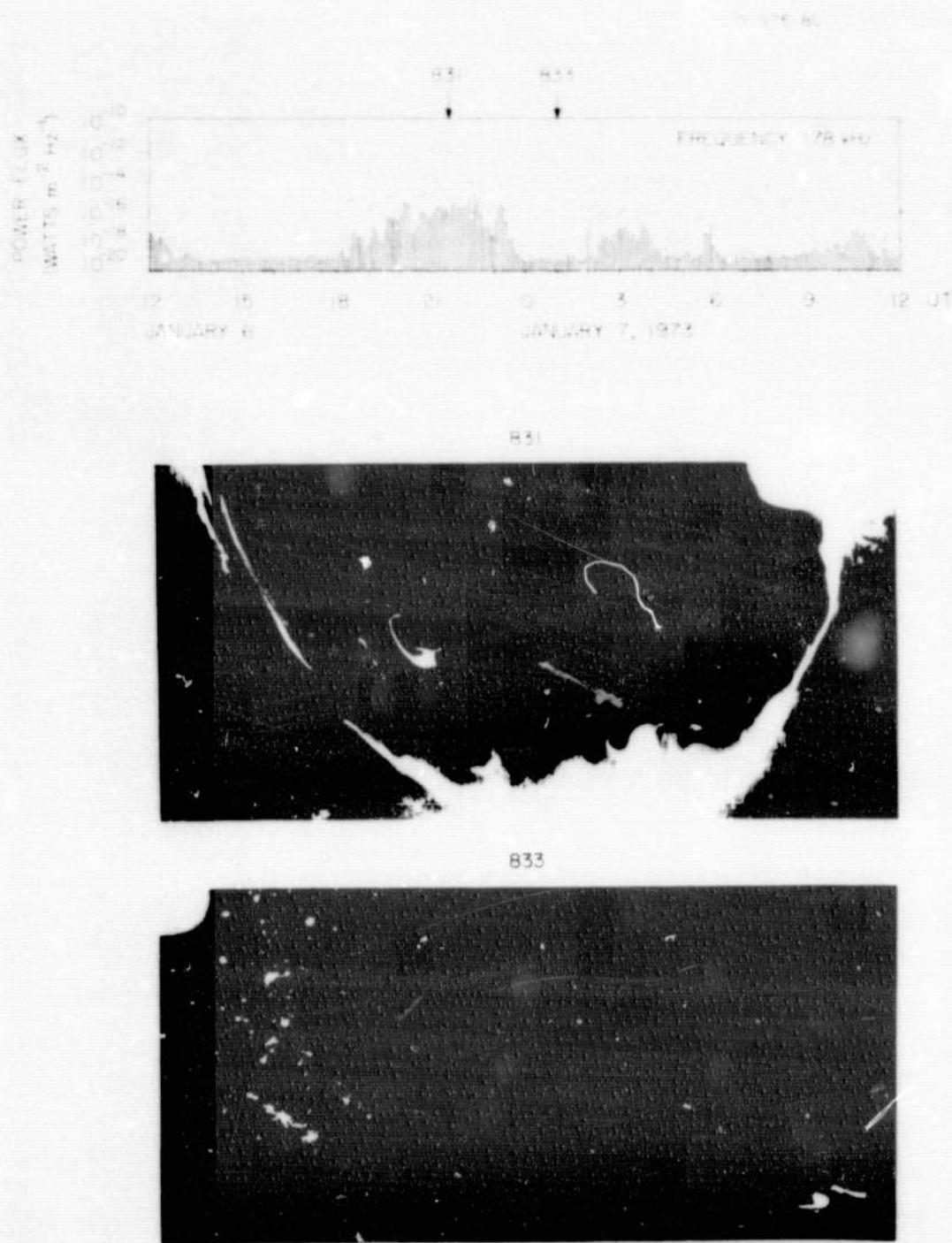


Fig. 1. Simultaneous observations of auroral kilometric radiation far from the earth by Imp 6 and low-altitude auroral photographs obtained on two polar passes with the DAPP satellite. The intense burst of 178-kHz noise during orbit 831 is seen to be closely associated with discrete auroral arcs in the local evening and midnight regions of the auroral zone.

dipole antenna with a tip-to-tip length of 42.45 m for electric field measurements. The electric antenna is extended perpendicular to the spin axis as shown in Figure 2. Electric field spectrum measurements are made in 16 frequency channels extending from 1.78 Hz to 178 kHz, and magnetic field spectrum measurements are made in 8 frequency channels extending from 1.78 Hz to 5.62 kHz. Wide band measurements can also be obtained from either the electric or magnetic antennas. The wide band receiver can have a bandwidth of either 10 or 45 kHz, depending on the mode of operation.

**Method of analysis.** The intensity of the auroral kilometric radiation detected by Hawkeye 1 shows a pronounced modulation caused by the rotation of the electric antenna. The angular position of the null in the spin modulation can be used to determine the direction of propagation projected into the plane of rotation of the antenna. Since the electric field of an electromagnetic wave in free space is always perpendicular to the direction of propagation, the null in the spin modulation occurs when the antenna axis is parallel to the direction of propagation. The deepest nulls, and the best accuracy for

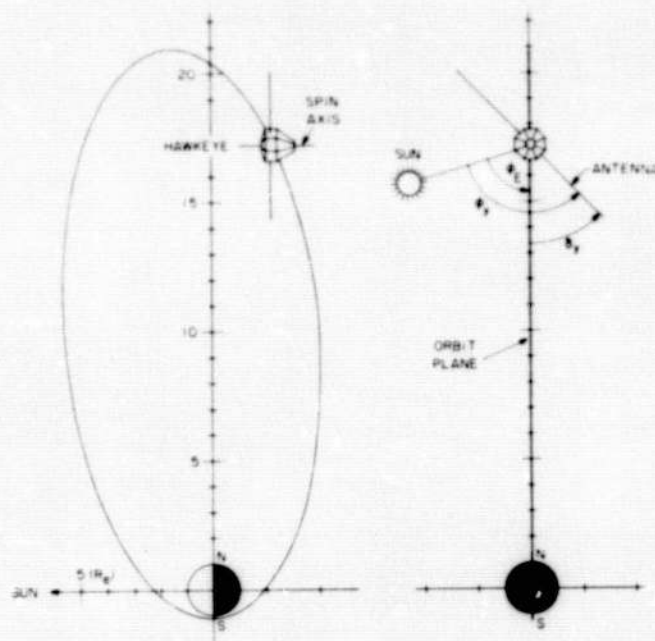


Fig. 2. The Hawkeye 1 orbit and spin axis orientation relative to the orbit plane. The angle  $\delta_s$  is the angle between the antenna axis and the projection of the satellite-earth direction into the spin plane of the antenna. The angle  $\delta_y$  at which a null occurs determines a meridian plane through the spin axis on which the source must be located.

direction finding, occur when the propagation vector lies exactly in the spin plane of the antenna. When the propagation vector lies out of the spin plane, the null depth decreases, and the directional determination becomes increasingly subject to errors caused by polarization effects as the angle between the propagation vector and the spin plane increases. For the Hawkeye 1 orbit the angular position of the earth is relatively close to the spin plane of the antenna over the entire high-altitude portions of the orbit, so that deep nulls and good accuracy ( $\sim \pm 1^\circ$ ) for direction-finding measurements of kilometric radiation are possible over most of the orbit.

The antenna orientation angle used in the Hawkeye 1 direction-finding analysis is the angle  $\delta_y$  between the projection of the spacecraft-earth line into the spin plane and the antenna ( $y$ ) axis, measured in the right-hand sense with respect to the spin vector as shown in Figure 2. This angle is determined by measuring the angle  $\phi_s$  between the projection of the spacecraft-sun line in the spin plane and the  $y$  axis of the spacecraft using the spacecraft optical aspect system and by computing the angle  $\phi_E$  between the spacecraft-sun and spacecraft-earth vectors projected into the spin plane. In addition to the strictly geometric determination of the antenna orientation, the angle  $\delta_y$  must also be corrected for the phase shift caused by the nonzero time constant of the receiver. For the Hawkeye 1 experiment the phase shift due to the receiver time constant is quite small, about  $1.3^\circ \pm 0.2^\circ$  for the nominal spin period.

Because the sampling rate for each frequency channel is comparable to the spin rate (one sample every 11.52 s), many rotations are required to determine the null direction. Since the noise intensity often fluctuates considerably on a time scale comparable to the spin period, the null direction can be strongly affected by these fluctuations unless some signal averaging technique is used. The signal averaging technique employed is to sort the intensity measurements according to

the antenna orientation angle and then average the intensities within each angle interval. Since the modulation pattern remains the same on successive spins, the error introduced by the intensity fluctuations decreases as more and more measurements are averaged. Usually averaging intervals of 1 hour or more are required to reduce the error in the null direction introduced by these fluctuations to an acceptable level. During the averaging process the field strengths are periodically normalized by dividing by a short-term average over a time interval corresponding to one complete cycle of the angle sampled through  $360^\circ$ .

Figure 3 shows the normalized electric field strengths obtained for a 1-hour averaging interval during a period for which intense auroral kilometric radiation was being detected by Hawkeye 1 at a radial distance of about  $18.9 R_E$ . The normalized field strengths in this example are sorted into eighteen  $10^\circ$  intervals in the angle  $\delta_y$ , from  $-90^\circ$  to  $+90^\circ$ . Because of the symmetry of the dipole antenna pattern, angles in the range  $90^\circ < \delta_y \leq 270^\circ$  are shifted into the range  $-90^\circ < \delta_y \leq 90^\circ$  by subtracting  $180^\circ$ . The  $1.3^\circ$  phase shift correction due to the receiver time constant has already been taken into account in computing  $\delta_y$ .

A clearly defined null is evident in the normalized field strengths when the antenna axis is pointed toward the earth. A precise determination of the null direction  $\delta$  is obtained by finding the best fit of the measured normalized field strengths  $E/E_0$  to a theoretical expression for the modulation envelope given by

$$\left(\frac{E}{E_0}\right)^2 = \left(1 - \frac{m}{2}\right) - \frac{m}{2} \cos [2(\delta_0 - \delta)] \quad (1)$$

The modulation factor  $m$  provides a quantitative measure of the null depth:  $m$  is zero for no spin modulation, and  $m$  is one for the maximum possible modulation. Standard techniques of Fourier analysis are used to obtain the best fit values for  $m$  and  $\delta$ . For the case shown in Figure 3 the best fit is obtained when

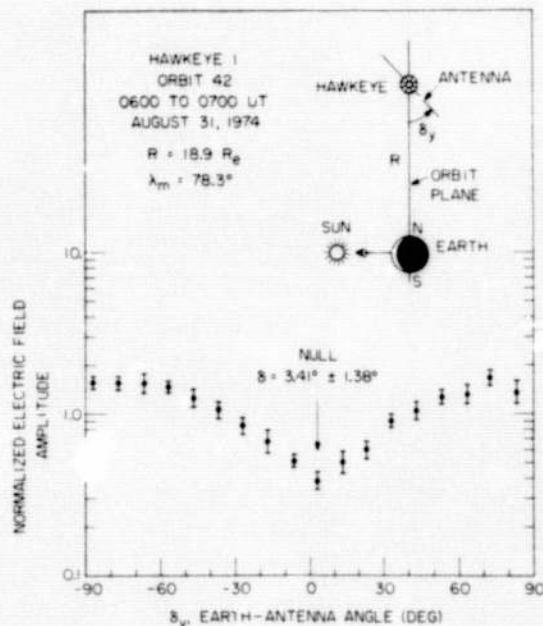


Fig. 3. The average normalized electric field amplitude parallel to the antenna axis of auroral kilometric radiation at 178 kHz detected by Hawkeye 1 as a function of the antenna orientation. A distinct null is evident when the antenna is pointed near the earth. The precise angle at which the null occurs is determined by Fourier analysis.

the null angle is  $\delta = 3.4^\circ \pm 1.4^\circ$ . The statistical uncertainty of  $\pm 1.4^\circ$  is evaluated from the mean square error in the best fit.

Other sources of systematic error may be present which could add to the uncertainty in the null angle. Four sources of systematic error have been considered: (1) errors in the receiver phase shift correction, (2) errors in the optical aspect determination of  $\phi_s$ , (3) errors in the earth-sun angle  $\phi_E$  due to either orbital errors and/or errors in the spin axis determination, and (4) errors caused by misalignment of the electric antenna axis with respect to the  $y$  axis of the spacecraft. Of these errors the uncertainty of the alignment of electric antenna axis is considered to be the dominant error for the Hawkeye direction-finding measurements. Investigations of the misalignment of the flight spare electric antenna and calculations by the antenna manufacturer indicate that the misalignment of the electric antenna axis relative to the  $y$  axis of the spacecraft should not exceed  $2^\circ$ .

**Results.** To reduce the statistical uncertainty in the null-earth angle to of the order of  $\pm 1.0^\circ$  or less, only auroral kilometric radiation events lasting for 1 hour or more are used in this analysis. Normally, several such events occur in each orbit. Since auroral kilometric radiation usually has the maximum intensity in the 178-kHz frequency channel of Hawkeye 1, this channel is used for all measurements presented in this paper. To insure that the low-level continuum radiation discussed by Frankel [1973] is not included in this study, only events which have a power flux continuously exceeding  $10^{-15}$   $\text{W m}^{-2} \text{Hz}^{-1}$  at 178 kHz are used. Since the direction-finding technique only provides a one-dimensional determination of the source position, many orbits with spin axis orientations at various local times must be used to obtain a two-dimensional determination of the average source position. Figure 4 summarizes a series of direction-finding measurements of kilometric radiation at 178 kHz obtained from two orbits which have their orbit planes, hence spin axis directions, approximately at right angles (using sun-referenced coordinates). The null directions measured for the various events observed on these two orbits are shown as straight lines drawn outward

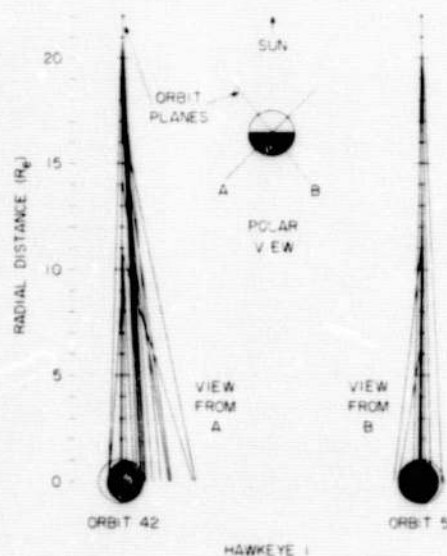


Fig. 4. Two representative orbits showing the null directions for auroral kilometric radiation at 178 kHz observed at various points along the orbit. Orbit 42 shows a clear tendency for the radiation to originate from the night side of the earth.

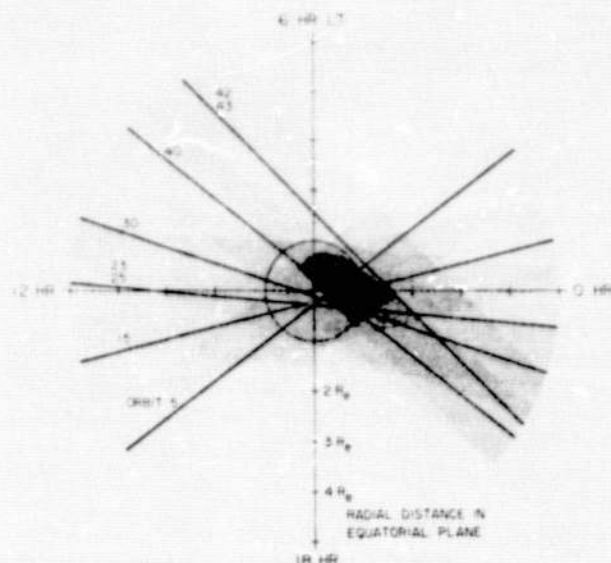


Fig. 5. An equatorial plane projection of the average null directions of auroral kilometric radiation at 178 kHz for a series of Hawkeye 1 orbits at various local times. The shaded region for each orbit gives the rms spread (plus or minus the standard deviation) in the distribution of null positions for all events analyzed during that orbit. The average source position is located in the late local evening at a local time (LT) of 22.7 hours and at a distance of  $0.65 R_E$  from the polar axis.

from the spacecraft at the point along the orbit where the measurement was obtained. These lines are shown as viewed from a direction parallel to the spin axis (edgewise to the orbital plane).

Considerable variability is evident in the null directions determined during these two orbits. This variability is due to actual fluctuations in the position of the centroid of the source, since the statistical errors in determining the null direction are typically much less than the scatter in the observed null directions. Since the averaging interval for the direction finding is typically 1 hour or more, the fluctuations actually observed are necessarily at time scales greater than 1 hour. It seems quite likely that the fluctuations in the source position extend to even smaller time scales which cannot be resolved by Hawkeye. For orbit 5 the average source position is very close to the orbital plane, with a slight tendency for the average position to lie to the left of the orbital plane, toward local evening, as viewed from point B. For orbit 42 the average source position is shifted very distinctly to the right of the orbital plane, again toward local night, as viewed from point A. Projecting the average source positions obtained from these two orbits into the equatorial plane, the average source position would be located on the night side of the earth at about 2 hours LT and about  $1.2 R_E$  from the polar axis.

To provide a better determination of the average source location, direction-finding measurements of auroral kilometric radiation at 178 kHz have been made for the series of orbits spaced at approximately even intervals in local time. The results of this analysis are illustrated in Figure 5, which shows the projection of the average null position into the geographic equatorial plane for each orbit (or pair of orbits) analyzed. Pairs of orbits are used in some cases because too few events sometimes occurred on a single orbit to provide a meaningful analysis. The average null position consists of a straight line in this diagram because the null determination is one dimen-

sional, and the source could in principle lie anywhere along this line and still be consistent with the null angle observed at the spacecraft. The width of the shaded region shown for each orbit gives the rms spread (plus and minus the standard deviation) in the distribution of the null positions observed during that orbit.

The average location of the auroral kilometric radiation source projected into the equatorial plane can be qualitatively estimated from the intersections of the average null lines for each orbit, taking into account the fact that lines which intersect at nearly right angles provide a better position determination than lines which intersect at a shallow angle. Almost all of the intersections occur on the night side of the earth. The average position of all intersections, without regard to the angle at which the intersection occurs, is in the late local evening at a local time of 22.7 hours and at a distance of  $0.65 R_E$  from the polar axis. The approximate range of variation in the source position from this average position can be seen from the shaded regions in Figure 5. Evidently, considerable variability, of the order of  $1.0 R_E$ , exists in the source position averaged over 1 hour relative to the source position averaged over a complete orbit.

#### DIRECTION-FINDING MEASUREMENTS WITH IMP 8

**Instrumentation description.** The Imp 8 spacecraft was launched on October 26, 1973, into a low-eccentricity orbit with initial perigee and apogee geocentric radial distances of 147,434 and 295,054 km, respectively, orbit inclination of  $28.6^\circ$ , and period of 11.98 days. The spacecraft is spin stabilized with a nominal rotation period of 2.59 s. The spin axis is oriented perpendicular to the ecliptic plane.

The University of Iowa plasma wave experiment on Imp 8 uses an electric dipole antenna with a tip-to-tip length of 121.8 m for electric field measurements and a triaxial search coil magnetometer for magnetic field measurements. The electric dipole is extended outward, perpendicular to the spacecraft spin axis, by centrifugal force. Electric field spectrum measurements are made in 15 frequency channels extending from 40 Hz to 178 kHz, and magnetic field spectrum measurements are made in 7 frequency channels extending from 40 Hz to 1.78 kHz.

**Method of analysis.** The method of analyzing the Imp 8 data to provide direction-finding measurements is essentially identical to the method used for Hawkeye 1, except that the null angle measured is in the ecliptic plane. Long averaging periods, of an hour or more, must also be used on the Imp 8 data to reduce statistical fluctuations to an acceptable level. Since Imp 8 is at larger distances from the earth than Hawkeye, greater accuracy is needed in the directional determination. However, much more data is currently available from Imp 8, and since the orbital period of Imp 8 is much longer than Hawkeye, it is possible to use very long averaging periods (of the order of 12 hours or more) to provide smaller statistical errors in the null direction.

The largest sources of systematic error in the Imp 8 direction-finding measurements are thought to be the uncertainty in the phase shift correction caused by the receiver time constant and the antenna misalignment. Because of the higher spin rate of Imp 8 the phase shift due to the receiver time constant is relatively large, approximately  $7.16^\circ$ . The uncertainty in this phase shift is estimated to be about  $\pm 2.0^\circ$ . Since comparable errors may also exist in the antenna alignment and overall accuracies of  $\pm 1^\circ$  are needed, it is absolutely essential that some method be used in flight to calibrate the overall

systematic error in the direction determination. The method used is to require that the average null-earth angle for measurements obtained on opposite sides of the earth (correcting for radial distance variations) be zero. This averaging condition has been applied to a large number of direction-finding measurements of auroral kilometric radiation, and the best estimate of the phase shift correction is  $11.96^\circ$ . This phase shift correction includes the phase shift due to the receiver time constant and is used for all Imp 8 direction-finding measurements presented in this paper. As will be pointed out, however, the position of the source can be determined independent of this phase shift correction.

**Results.** Figures 6 and 7 show two Imp 8 direction-finding measurements of auroral kilometric radiation at 178 kHz obtained from positions near the equatorial plane on approximately opposite sides of the earth (local times of 2.76 and 16.85 hours, respectively). In both cases the measurements were made during an exceptionally long and steady auroral kilometric radiation event lasting for over 12 hours and at times when the angular position of the earth was very close to the spin plane of the antenna, thereby assuring a deep null in the spin modulation and a very small statistical error in the null direction. The null directions at 2.76 and 16.85 hours LT are  $\delta = 1.0^\circ \pm 0.4^\circ$  and  $\delta = -1.1^\circ \pm 0.4^\circ$ , respectively. The positive direction for measuring the earth-antenna angle  $\delta$ , for Imp 8 is shown in the sketches in Figures 6 and 7 as viewed looking down from the north ecliptic pole. The measured null directions are seen to be consistent with a source located in the local evening region.

Other similar measurements, all using averaging intervals of several hours and restricted to events with large modulation factors ( $m > 0.766$ ), to assure small statistical errors, and intensities greater than  $10^{-18} \text{ W m}^{-2} \text{ Hz}^{-1}$ , have been made at a

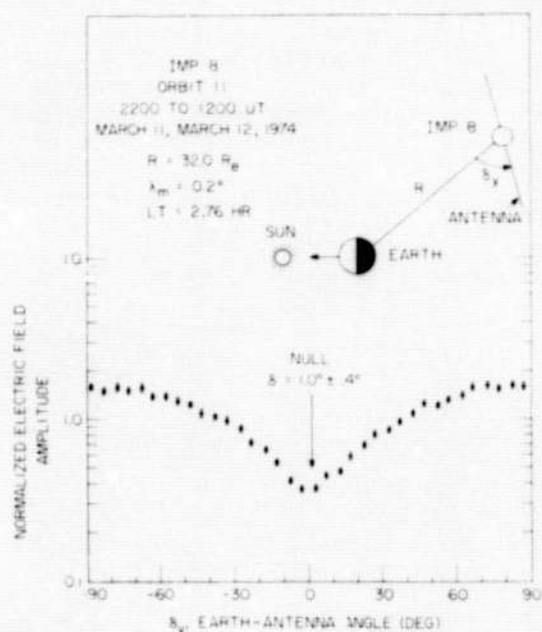


Fig. 6. The average normalized electric field strength as a function of the antenna orientation for a period during which intense auroral kilometric radiation at 178 kHz was being detected by Imp 8 at a local time of about 2.76 hours. The averaging period in this case is made very long, 14 hours, to reduce the statistical error in the null determination to only  $\pm 0.4^\circ$ . The null position in this case is slightly to the left of the earth's polar axis and on the night side of the earth as viewed from the spacecraft.

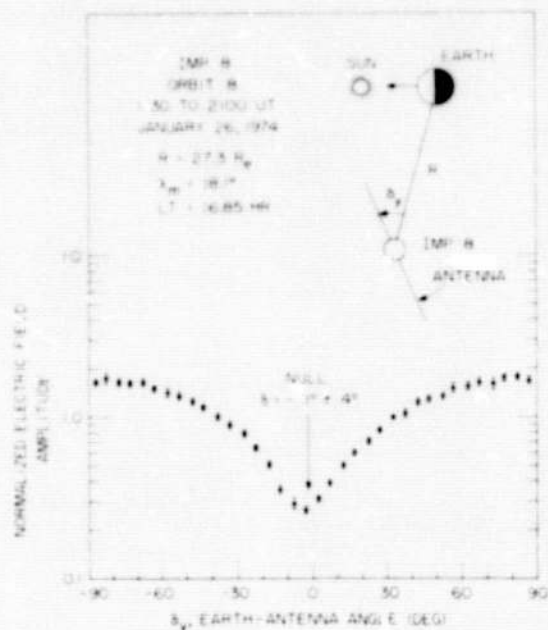


Fig. 7. Another null determination using Imp 8 similar to the case in Figure 6, except at a local time of about 16.85 hours. The null position in this case is slightly to the right of the earth's polar axis, again on the night side of the earth, as viewed from the spacecraft.

variety of local times. Figure 8 shows the null directions obtained from these events as a function of local time. A very clear trend is evident in these data with the null-earth angles negative in the local afternoon and positive in the local morning, consistent with a source located on the night side of the earth. The local time position of the source and the approximate offset from the polar axis can be determined completely independent of the constant phase shift correction to  $\delta$ . Since  $\delta$  is always small for the Imp 8 orbit, the local time and distance of the source from the polar axis are completely determined by the phase and amplitude of the best sine wave fit to  $\delta$  as a function of local time, appropriately correcting  $\delta$  for radial distance effects. This sine wave analysis technique has been applied to the data in Figure 8 and gives an average source position, projected into the equatorial plane, of  $21.25 \pm 0.41$  hours LT at a distance of  $0.84 \pm 0.09 R_E$  from the polar axis.

The null directions shown in Figure 8 are plotted as seen from above the northern polar region in Figure 9 to provide

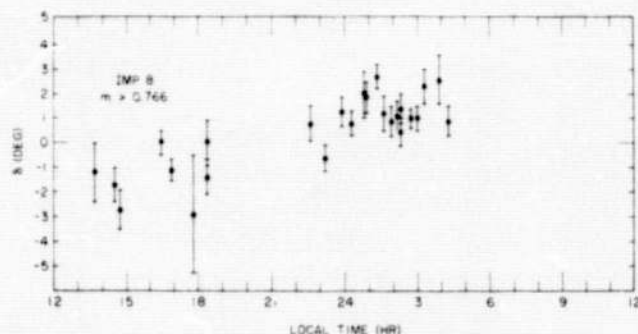


Fig. 8. A series of null directions for auroral kilometric radiation at 178 kHz obtained by Imp 8 as a function of local time. The null angle in all cases is larger in the local morning than in the local evening. This dependence places the source on the night side of the earth independent of any systematic errors which may be present in determining the null direction.

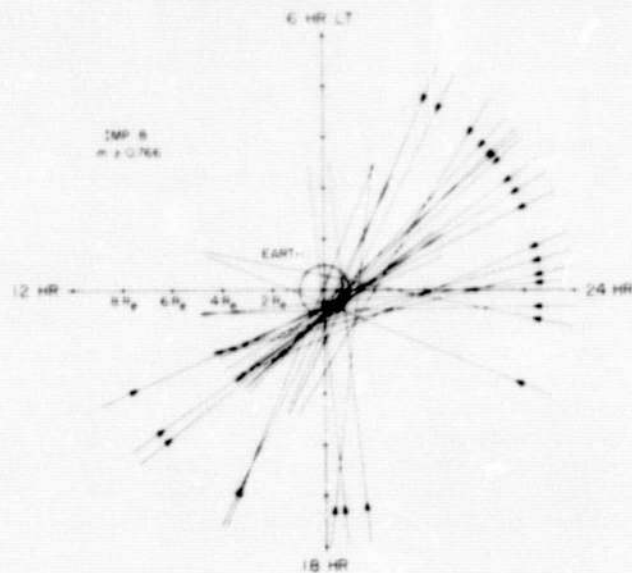


Fig. 9. A view from above the northern polar region of the null directions given in Figure 8. The arrows indicate the direction from the spacecraft to the source. These null direction measurements place the average source position in the late local evening at a local time of 21.25 hours and at a distance of  $0.835 R_E$  from the polar axis.

a qualitative indication of the scatter and distribution of null directions observed by Imp 8. The arrows on each line indicate the direction from the spacecraft to the source. Considerable variability from the average source position is also evident in the Imp 8 direction-finding measurements. Both qualitatively and quantitatively, the Imp 8 direction-finding measurements of auroral kilometric radiation are seen to be in close agreement with the Hawkeye 1 results.

#### DISCUSSION

Evidence has been presented showing that the intense bursts of auroral kilometric radiation ( $> 10^{-18} \text{ W m}^{-2} \text{ Hz}^{-1}$ ) detected by Hawkeye 1 and Imp 8 originate from the local evening side of the earth. At a frequency of 178 kHz the average position of the source, projected into the equatorial plane, is at a local time of about 22.0 hours and at a distance of about  $0.75 R_E$  from the polar axis. These results strongly support the previous evidence presented by Gurnett [1974] indicating that the auroral kilometric radiation is produced at relatively low altitudes ( $1.0$ – $1.5 R_E$  for 178 kHz) in the local evening auroral zone.

Simple geometric considerations and reasonable estimates of the altitude at which the auroral kilometric radiation is generated appear to be in good agreement with the observed offset of the average source position from the polar axis. As discussed by Gurnett [1974], the radiation must be generated at an altitude above the propagation cutoff surface for the mode of propagation in which the radiation is generated. Since wave-particle interactions cannot occur at frequencies substantially above the local plasma frequency or gyrofrequency and since these frequencies are relatively close together in the region of the ionosphere where this noise is generated, the radiation must be generated rather close to the propagation cutoff surface. For a frequency of 178 kHz the propagation cutoff surface, and hence the generation region, is located at an altitude of about  $1.0 R_E$  [Gurnett, 1974]. If we follow a

representative auroral field line at  $70^\circ$  invariant latitude up to an altitude of  $1.0 R_E$  and assume that the source is located at this point, the source position projected into the equatorial plane would be  $0.96 R_E$  from the polar axis. These estimates of the source location are in good quantitative agreement with the observed distance of the source from the polar axis and with previous models of the source location [Gurnett, 1974, Figure 14].

The observed time- and space-averaged local time position of the centroid of the emitting region in the late local evening is consistent with the location expected from the known association between auroral kilometric radiation and auroral arcs. It is well known that the most intense auroral electron precipitation and the brightest auroral arcs occur in the local evening [Akasofu, 1968; Snyder et al., 1974]. The observed source position is also consistent with the angular distribution of the kilometric radiation, which shows a broad maximum centered on about 22.0 hours LT [Gurnett, 1974]. More recent studies by Kaiser and Stone [1975] now indicate that the day side source discussed by Stone et al. [1974], although in the same frequency range and qualitatively similar to the auroral kilometric radiation, is actually at much lower intensities ( $<10^{-18} \text{ W m}^{-2} \text{ Hz}^{-1}$ ) and probably represents a distinctly different source. Because of the close association of the auroral kilometric radiation with geomagnetic activity the observed temporal variations in the source position are thought to be associated with the westward traveling surge and other spatial evolutions which occur during auroral substorms. Since the time scale of substorm variations is usually much less than the averaging periods used, the detailed temporal variations in the source position probably cannot be resolved with either the Hawkeye or Imp 8 experiments.

**Acknowledgments.** This work was supported in part by the National Aeronautics and Space Administration under contracts NAS1-11257, NAS1-13129, and NAS5-11431 and grant NGL-16-001-

043 and by the Office of Naval Research under grant N00014-68-A-0196-0009.

The Editor thanks T. R. Hartz and R. G. Stone for their assistance in evaluating this paper.

#### REFERENCES

- Akasofu, S.-I., *Polar and Magnetospheric Substorms*, p. 223, D. Reidel, Dordrecht, Netherlands, 1968.
- Benediktov, E. A., G. G. Getmantsev, Yu. A. Sazonov, and A. F. Tarasov, Preliminary results of measurement of the intensity of distributed extraterrestrial radio-frequency emission at 725- and 1525-kHz frequencies by the satellite electron-2, *Kosm. Issled.*, **3**, 614, 1965.
- Benediktov, E. A., G. G. Getmantsev, N. A. Mityakov, V. O. Rapoport, and A. F. Tarasov, Relation between geomagnetic activity and the sporadic radio emission recorded by the electron satellites, *Kosm. Issled.*, **6**, 946, 1968.
- Brown, L. W., The galactic radio spectrum between 130 kHz and 2600 kHz, *Astrophys. J.*, **180**, 359, 1973.
- Dunckel, N., B. Ficklin, L. Rorden, and R. A. Helliwell, Low-frequency noise observed in the distant magnetosphere with Ogo 1, *J. Geophys. Res.*, **75**, 1854, 1970.
- Frajkel, M. S., LF radio noise from the earth's magnetosphere, *Radio Sci.*, **8**, 991, 1973.
- Gurnett, D. A., The earth as a radio source: Terrestrial kilometric radiation, *J. Geophys. Res.*, **79**, 4227, 1974.
- Gurnett, D. A., The earth as a radio source: The nonthermal continuum, *J. Geophys. Res.*, **80**, this issue, 1975.
- Kaiser, M. L., and R. G. Stone, Earth as an intense planetary radio source: Similarities to Jupiter and Saturn, *Science*, in press, 1975.
- Snyder, A. L., S.-I. Akasofu, T. N. Davis, Auroral substorms observed from above the north polar region by a satellite, *J. Geophys. Res.*, **79**, 1393, 1974.
- Stone, R. G., Radio physics of the outer solar system, *Space Sci. Rev.*, **14**, 534, 1973.
- Stone, R. G., M. L. Kaiser, and R. Johnson, Radio emission from the magnetosphere (abstract), *Eos Trans. AGU*, **55**, 398, 1974.

(Received October 21, 1974;  
revised January 24, 1975;  
accepted February 24, 1975.)

ACCESSION for	
NTIS	White Section <input checked="" type="checkbox"/>
DOC	Buff Section <input type="checkbox"/>
UNANNOUNCED	<input type="checkbox"/>
JUSTIFICATION	
BY	
DISTRIBUTION/AVAILABILITY CODES	
Dist.	AVAIL. and/or SPECIAL
Ard	



UNCLASSIFIED

SECURITY CLASSIFICATION OF THIS PAGE (When Data Entered)

REPORT DOCUMENTATION PAGE		READ INSTRUCTIONS BEFORE COMPLETING FORM
1. REPORT NUMBER	2. GOVT ACCESSION NO.	3. RECIPIENT'S CATALOG NUMBER
		1121 Oct 74
4. TITLE (and Subtitle)		5. TYPE OF REPORT & PERIOD COVERED
6 Direction-Finding Measurements of Auroral Kilometric Radiation		Progress Report
7. AUTHOR(s)		8. PERFORMING ORG. REPORT NUMBER
9 William S. Kurth, Mark M. Baumbach and Donald A. Gurnett		
10. PERFORMING ORGANIZATION NAME AND ADDRESS		6. CONTRACT OR GRANT NUMBER(s)
Department of Physics and Astronomy The University of Iowa Iowa City, Iowa 52242		15 N00014-68-A-0196-0009 NASA-112571
11. CONTROLLING OFFICE NAME AND ADDRESS		10. PROGRAM ELEMENT, PROJECT, TASK AREA & WORK UNIT NUMBERS
Office of Naval Research Arlington, Virginia 22217		12 8p.
14. MONITORING AGENCY NAME & ADDRESS (if different from Controlling Office)		12. REPORT DATE
		July 1, 1975
		13. NUMBER OF PAGES
		7
		15. SECURITY CLASS. (of this report)
		Unclassified
		15a. DECLASSIFICATION/DOWNGRADING SCHEDULE
16. DISTRIBUTION STATEMENT (of this Report)		
Approved for public release; distribution is unlimited.		
17. DISTRIBUTION STATEMENT (of the abstract entered in Block 20, if different from Report)		
18. SUPPLEMENTARY NOTES		
J. Geophys. Res., 80, 2764-2770, 1975		
19. KEY WORDS (Continue on reverse side if necessary and identify by block number)		
Auroral Kilometric Radiation Direction Finding		
20. ABSTRACT (Continue on reverse side if necessary and identify by block number)		
[See following page.]		

DD FORM 1 JAN 73 1473

EDITION OF 1 NOV 68 IS OBSOLETE  
S/N 0102-014-6601UNCLASSIFIED  
SECURITY CLASSIFICATION OF THIS PAGE (When Data Entered)

188460

DN