

2014

Ecological value of coastal habitats for commercially and ecologically important species

RD Seitz

Virginia Institute of Marine Science

H Wennhage

U Bergstrom

RN Lipcius

Virginia Institute of Marine Science

T Ysebaert

Follow this and additional works at: <https://scholarworks.wm.edu/vimsarticles>



Part of the [Aquaculture and Fisheries Commons](#)

Recommended Citation

Seitz, RD; Wennhage, H; Bergstrom, U; Lipcius, RN; and Ysebaert, T, Ecological value of coastal habitats for commercially and ecologically important species (2014). *Ices Journal Of Marine Science*, 71(3), 648-665. 10.1093/icesjms/fst152

This Article is brought to you for free and open access by the Virginia Institute of Marine Science at W&M ScholarWorks. It has been accepted for inclusion in VIMS Articles by an authorized administrator of W&M ScholarWorks. For more information, please contact scholarworks@wm.edu.



Contribution to the Themed Section: 'The Value of Coastal Habitats for Exploited Species' Review

Ecological value of coastal habitats for commercially and ecologically important species

Rochelle D. Seitz^{1*}, Håkan Wennhage², Ulf Bergström³, Romuald N. Lipcius¹, and Tom Ysebaert^{4,5}

¹Virginia Institute of Marine Science, College of William & Mary, PO Box 1346, Gloucester Point, VA 23062, USA

²Department of Aquatic Resources, Institute of Marine Research, Swedish University of Agricultural Sciences, Turistgatan 5, 453 30 Lysekil, Sweden

³Department of Aquatic Resources, Institute of Coastal Research, Swedish University of Agricultural Sciences, Skolgatan 6, 742 42 Öregrund, Sweden

⁴IMARES - Institute for Marine Resources and Ecosystem Studies, PO Box 77, 4400 AB Yerseke, The Netherlands

⁵Netherlands Institute for Sea Research (NIOZ), PO Box 140, 4400 AC Yerseke, The Netherlands

*Corresponding author: tel: +1 804 684 7698; fax: +1 804 684 7399; e-mail: seitz@vims.edu

Seitz, R. D., Wennhage, H., Bergström, U., Lipcius, R. N., and Ysebaert, T. 2014. Ecological value of coastal habitats for commercially and ecologically important species. – ICES Journal of Marine Science, 71: 648–665.

Received 7 June 2013; accepted 20 August 2013; advance access publication 14 October 2013.

Many exploited fish and macroinvertebrates that utilize the coastal zone have declined, and the causes of these declines, apart from overfishing, remain largely unresolved. Degradation of essential habitats has resulted in habitats that are no longer adequate to fulfil nursery, feeding, or reproductive functions, yet the degree to which coastal habitats are important for exploited species has not been quantified. Thus, we reviewed and synthesized literature on the ecological value of coastal habitats (i.e. seagrass beds, shallow subtidal and intertidal habitats, kelp beds, shallow open water habitats, saltmarshes, mussel beds, macroalgal beds, rocky bottom, and mariculture beds) as feeding grounds, nursery areas, spawning areas, and migration routes of 59 taxa, for which the International Council for the Exploration of the Sea (ICES) gives management advice, and another 12 commercially or ecologically important species. In addition, we provide detailed information on coastal habitat use for plaice (*Pleuronectes platessa*), cod (*Gadus morhua*), brown shrimp (*Crangon crangon*), and European lobster (*Homarus gammarus*). Collectively, 44% of all ICES species utilized coastal habitats, and these stocks contributed 77% of the commercial landings of ICES-advice species, indicating that coastal habitats are critical to population persistence and fishery yield of ICES species. These findings will aid in defining key habitats for protection and restoration and provide baseline information needed to define knowledge gaps for quantifying the habitat value for exploited fish and invertebrates.

Keywords: feeding, fisheries, migration, nursery, reproduction, spawning.

Introduction

Habitat and exploited species

Many exploited species are experiencing population declines. In addition to overfishing, habitat changes may potentially be involved to a large extent in these declines (Worm *et al.*, 2006). Consequently, a major effort is underway globally to adopt an ecosystem-based approach to fishery management, which includes the effects of fishing on habitat quality (e.g. Hollowed *et al.*, 2011), the use of marine protected areas (MPAs) based on habitat characteristics (e.g. Link *et al.*, 2011) and the effects of habitat availability on fishery yield (McClanahan *et al.*, 2011).

Coastal habitats are threatened by anthropogenic stressors, including coastal development and habitat degradation (Kennesh, 2002; Kemp *et al.*, 2005; Lotze *et al.*, 2006; Airoidi and Beck, 2007), such that 86% of the European coast is at high or moderate risk for unsustainable coastal construction and development (Bryant *et al.*, 1995; EEA, 1999). An established EU Natura2000 network of protected areas is aimed at conservation of the most threatened species and habitats, yet many of these species and habitats are still in jeopardy (Sundblad *et al.*, 2011). Often, degradation has modified coastal habitats to the degree that they no longer fulfil nursery, feeding, or reproductive functions (Beck *et al.*, 2001; Worm

et al., 2006). This has consequences for several ecosystem services provided by these coastal habitats. It has even been estimated that the ecosystem goods and services provided by coastal habitats, such as seagrass beds, intertidal habitats, and saltmarshes, are appreciably higher per unit area than those provided by terrestrial habitats (Costanza et al., 1997).

Although the influence of coastal habitats on particular demographic rates such as survival, growth, and reproduction has been demonstrated (Chícharo et al., 1998; Allain et al., 2003; Kostecki et al., 2011; Martin et al., 2011; Vasconcelos et al., 2013), the degree to which coastal habitats are important for exploited species at the population level has not been quantified. Many species rely on different coastal habitats to fulfil their life cycle; therefore, habitat quality and connectivity are considered essential characteristics of coastal ecosystems (Lipcius et al., 2008). Thus, there is a critical need to define the integrated value of coastal habitats to population abundance, and ultimately fishery yield of exploited species (ICES, 2008). We reviewed the literature, examining links between coastal habitats and exploited species or species important in the foodweb of exploited species, to provide the foundation and justification for quantifying the production value of coastal habitats for exploited species and subsequently to integrate habitat quality in stock assessment and ecosystem-based fishery management.

Coastal habitats

Coastal habitats are defined in various ways by EU countries; we used several sources of information regarding coastal habitats to guide our definition. A general definition outlined in the ICES Science Plan states: “Coastal-zone habitat includes highly productive estuaries and bays, which are essential nursery grounds for a number of commercial and recreational fish species and home to a number of invertebrates (e.g. clams, crabs). As well, this habitat is critical to successful mariculture operations” (ICES, 2008). This definition was amended using the following sources to derive classifications of various habitats included in our review: the Habitats Directive (92/43/EEC), Marine Strategy Framework Directive (2008/56/EC) (MSFD), Water Framework Directive (2000/60/EC), a report of the ICES Working Group on Marine Habitat Mapping (ICES, 2010), and a recent scientific review (Airoldi and Beck, 2007; Table 1). For further details and for additional

information regarding threats to the various habitats, consult Airoldi and Beck (2007), whose habitat descriptions we have adapted below.

Coastal tidal wetlands and saltmarshes

The coastline of Europe is characterized by estuaries, lagoons, and intertidal bays intertwined with saltmarshes and irregularly flooded wetlands (Airoldi and Beck, 2007). Coastal wetlands are highly productive and provide nursery, feeding, and spawning grounds for commercially and ecologically important fish, shellfish, and birds. Coastal wetlands are patchworks of sand flats, mud flats, tidal creeks, and saltmarshes. Saltmarshes are low coastal grasslands with structurally complex vegetation and distinctive patches that are regularly flooded by tidal flow and which replace mangroves in temperate and Arctic regions.

Shallow vegetated habitats

The key vegetated habitats in shallow water include seagrass meadows and macroalgal beds. Seagrasses are rhizomatous, clonal, marine plants forming beds that provide food and refuge for many commercial species and which enhance nutrient cycling, water quality, and sediment dynamics (Duarte, 2002; Airoldi and Beck, 2007). Seagrasses can colonize a variety of coastal habitats from estuarine to marine, subtidal to intertidal, and sedimentary to rocky. Several seagrass species occur along the European coastline, including the natives *Zostera marina*, *Z. noltii*, *Ruppia maritima*, *R. cirrhosa*, and *Cymodocea nodosa*.

Macroalgal beds are made up of erect brown and red macroalgae, such as kelps and fucoids, which are ecosystem engineers by forming complex, productive habitats utilized by various commercially and recreationally exploited species. Macroalgae colonize shallow hard substrates such as rock, boulders, cobble, and artificial structures from intertidal to subtidal habitats as deep as 30 m (Airoldi and Beck, 2007). The dominant macroalgae of the northwestern European coastline include *Laminaria hyperborea*, *L. digitata*, *Saccharina latissima*, *Fucus serratus*, and *Alaria esculenta*.

Biogenic reefs and beds

Biogenic reefs and beds are three-dimensional structures created by oysters, mussels, or polychaete worms. Subsequent generations often attach to older individuals, forming distinct clusters. Oyster species include the native European flat oyster (*Ostrea edulis*) and

Table 1. Classification of coastal habitats of importance to exploited species in the eastern North Atlantic Ocean and Mediterranean Sea.

Class	Habitat	Description
Coastal wetlands/marshes	Coastal wetlands	Patchwork of sand flats, mud flats, and saltmarshes
	Saltmarshes	Low coastal grassland frequently flooded by tidal flow
Shallow vegetated	Seagrass beds	Beds of rooted, flowering plants (four species)
	Kelp beds	Kelps, fucoids, and other complex, erect macroalgae
	Benthic algae	Bushy, flat, or crustose algae
Biogenic reefs and beds	Oyster reefs	Three-dimensional structures created by oysters, mussels, or marine
	Mussel beds	polychaete worms spanning intertidal to subtidal areas
	Worm reefs	
	Cockle beds	Aggregations of buried cockles in shallow sand/mud flats
	Maerl	Coralline algae growing in beds in the sublittoral habitats
Mariculture beds	Oyster beds	As above, three-dimensional structures of oysters and mussels formed
	Mussel beds	by aquaculture operations in intertidal and subtidal areas near the coast
Soft bottom	Intertidal flats	Intertidal mud and sand flats
	Subtidal soft bottom	Subtidal mud, sand, and mixed sediments
Hard structure	Rocky shore	Intertidal and subtidal rock, boulders, and cobble
	Artificial substrates	Manmade structures constructed of hard substrates
Open water	Shallow open water	Water depths shallower than 30 m but not directly next to the coast

the introduced Pacific oyster (*Crassostrea gigas*), which is easier to cultivate than the native oyster. Blue mussel (*Mytilus edulis*) beds are also common along the Northeast Atlantic coast. Generally, the mussel bed community is more species rich and contains different species than the surrounding soft sediment habitat (Commito *et al.*, 2008; Buschbaum *et al.*, 2009; Ysebaert *et al.*, 2009). Three-dimensional structures are also constructed by marine polychaete worms in the family Sabellariidae, primarily *Sabellaria alveolata* and *Lanice conchilega* in European waters. These structures consist of sediments consolidated by a mucoprotein cement produced by the worms. Biogenic reefs occur in the intertidal to subtidal zones.

Cockle beds are composed of aggregations of cockles buried a few centimetres below the surface in shallow sand, mud, and gravelly flats from the intertidal to subtidal zones. The most widespread is the edible, common cockle (*Cerastoderma edule*), though another cockle (*C. glaucum*) can also be locally abundant. Cockles can occur in extremely dense aggregations reaching more than 1000 ind. m⁻².

Maerl (a rhodolith bed) encompasses various species of unattached, crust-forming, calcareous red algae that can form substantial beds of live and dead material, not unlike coral reefs and oyster reefs, and which can serve as nursery habitat (Steller and Cáceres-Martínez, 2009). The main maerl-forming European species are *Phymatolithon calcareum*, *Lithothamnion corallioides*, and *L. glaciale*. Maerl beds occur from the surface to 100 m in depth, though most are at 20–30-m depths. *Phymatolithon calcareum* forms brittle, purple-pink, branched structures that look more like small corals than algae, and which grow as spherical nodules at sheltered sites or as twigs or flattened medallions at more exposed sites. Maerl is an important habitat for many species and is vulnerable to damage from trawling and dredging.

Mariculture beds and aggregations

Aquaculture represents a growing contributor to the production of aquatic food worldwide (www.fao.org). In the EU, aquaculture production is an important economic activity in many coastal and estuarine areas. In terms of production, shellfish farming represents the most important sector (Bostock *et al.*, 2010). Shellfish farming is primarily based on bivalves that are born in the wild (i.e. natural spatfall) and rely on food (e.g. phytoplankton) provided by the natural environment in which they are cultured. Two main categories of farming are practiced in the EU: suspended or off-bottom culture and bottom culture (McKindsey *et al.*, 2011). Suspended culture is used in deeper, subtidal waters and includes suspended ropes and longlines from floating rafts for mussel and other shellfish species. This technique was developed to take advantage of spatfall locations as well as areas of good water quality and food availability. Off-bottom culture is mainly carried out in intertidal areas with macrotidal regimes, with off-bottom trays for oysters and poles or stakes (bouchots) for mussels. Bottom shellfish culture is a type of culture where juvenile or adult animals are placed or relayed on the bottom for on-growing. This type of culture is mainly conducted in shallow coastal and estuarine areas, both intertidal and shallow subtidal.

Mussels are the main shellfish species produced in Europe (Smaal, 2002). Two species are being cultured: the blue mussel (*M. edulis*) and the Mediterranean mussel (*M. galloprovincialis*). European aquaculture of mussels relies almost entirely on natural spatfall. Besides mussels, two species of oysters are cultured: the Pacific oyster (*C. gigas*) and the native European flat oyster (*O. edulis*). Of the two oyster species, the Pacific oyster dominates in

mariculture operations. Other shellfish cultured in Europe include a number of species of clams, scallops, and abalones.

Unvegetated soft bottom, hard structure, and open water

These habitats are widespread in western European waters and include intertidal and shallow subtidal mud flats, sand flats (exclusive of coastal tidal wetlands), bottoms of mixed sediments, and hard-bottom habitats such as rock, boulders, and cobble. Manmade hard structures include those used as artificial reefs and erosion-control structures that can also provide valuable habitat. Open waters in the coastal zone are defined as those shallower than 30-m depth, but are not directly next to the coast.

Exploited species

Commercial species from the Northeast Atlantic are poorly represented in the literature covering quantitative habitat assessments or habitat-specific demographic rates in coastal areas (Vasconcelos *et al.*, 2013). It was, therefore, of interest to establish to what degree commercial species use coastal habitats. The present review was focused on the species for which ICES gives advice (hereafter “ICES-advice species”), directing this summary compilation to important stocks for ICES Member Countries (i.e. Belgium, Denmark, Estonia, Finland, France, Germany, Iceland, Ireland, Latvia, Lithuania, the Netherlands, Norway, Poland, Portugal, Russia, Spain, Sweden, and the UK; US and Canadian fish stocks are not included in the advice, though these are ICES Member Countries) and to taxa for which information on the influence of coastal habitats could be incorporated in future ecosystem-based advice.

ICES gave advice for 59 taxa in 2012 (ICES, 2012; Table 2). Stocks with full analytical assessment were included together with data-poor stocks or species for which only precautionary advice is given. To increase the cover of invertebrate species, we investigated a number of molluscs and crustaceans that are important economically or ecologically, specifically for ICES Member Countries.

Methods

Literature review

We compiled relevant scientific literature on habitat use of the ICES-relevant species and of a number of additional invertebrates with high landings in the ICES Area or that are of ecological importance. The searches were made using Google Scholar, primarily by combining species name + habitat function (spawning, nursery, feeding, migration). In cases where no matches were found, we made searches by species name + habitat name and finally by habitat name + “fish” or “invertebrates” for habitats poorly represented in the original search. Depth ranges for various species were obtained from FishBase (Froese and Pauly, 2013). We also recognize that shellfish aquaculture is gaining importance and has the potential to greatly influence coastal benthic habitats; thus, we examined the influence of shellfish aquaculture on these habitats.

Habitats and habitat function

Coastal habitats were as defined above, but modifications had to be made to this classification to accommodate the lack of detailed habitat descriptions in the literature and the poor representation of some habitats in fish studies. We evaluated habitat use of commercially important fish species and invertebrates by examining four different ecological habitat functions: spawning, nursery, feeding, and migration. The categorization was mainly based on papers referring to these functions, but also, in some instances, on our conclusions referring to the definitions of functions in Table 1.

Table 2. Coastal habitat use of commercially important fish species for which ICES gave advice in 2012.

Species	Common name	Coastal habitat type									Coastal	Depth range (m)	References
		Seagrass	Intertidal soft bottom	Subtidal soft bottom	Kelp	Shallow open water	Saltmarsh	Mussel beds	Macroalgae	Rocky shore			
<i>Ammodytes marinus</i>	Sandeel			S, N, F		F					Yes	10–150	Holland <i>et al.</i> (2005)
<i>Anguilla anguilla</i>	Eel	N, F		N	N, F	M	N, F		N, F	N, F	Yes	0–700	Moriarty and Dekker (1997); Pihl and Wennhage (2002); Cattrijsse and Hampel (2006); Pihl <i>et al.</i> (2006); Bergström <i>et al.</i> (2011)
<i>Aphanopus carbo</i>	Black scabbard fish											200–1 700	Swan <i>et al.</i> (2003)
<i>Argentina silus</i>	Greater silver smelt											140–1 440	Magnússon (1996)
<i>Beryx spp.</i>	Alfonsinos/ Golden eye perch											100–1 000	Anibal <i>et al.</i> (1998)
<i>Brosme brosme</i>	Tusk											18–1 000	FAO (1990)
<i>Capros aper</i>	Boarfish											40–700	Blanchard and Vandermeersch (2005)
<i>Centrophorus squamosus</i>	Leafscale gulper shark											145–2 400	Veríssimo <i>et al.</i> (2012)
<i>Centroscymnus coelolepis</i>	Portuguese dogfish											150–3 700	Veríssimo <i>et al.</i> (2011)
<i>Cetorhinus maximus</i>	Basking shark					F					Yes	0–2 000	Sims (2008)
<i>Chelidonichthys cuculus</i>	Red gurnard											15–400	Lopez-Lopez <i>et al.</i> (2011)
<i>Chelidonichthys spinosus</i>	Spiny red gurnard											25–615	
<i>Clupea harengus</i>	Herring	S				N, F		S	S	S	Yes	0–364	Rajasilta <i>et al.</i> (1989); Nøttestad <i>et al.</i> (1996); Pihl and Wennhage (2002); Polte and Asmus (2006); Jensen <i>et al.</i> (2011)
<i>Coryphaenoides rupestris</i>	Roundnose grenadier											180–2 600	
<i>Dalatias licha</i>	Kitefin shark											37–1 800	
<i>Dicentrarchus labrax</i>	European sea bass	N					N				Yes	10–100	Jennings and Pawson (1992); Laffaille <i>et al.</i> (2001)
<i>Engraulis encrasicolus</i>	Anchovy					N					Yes	0–400	Motos <i>et al.</i> (1996); Drake <i>et al.</i> (2007)
<i>Eutrigla gurnardus</i>	Grey gurnard											10–340	

Continued

Table 2. Continued

Species	Common name	Coastal habitat type								Coastal	Depth range (m)	References	
		Seagrass	Intertidal soft bottom	Subtidal soft bottom	Kelp	Shallow open water	Saltmarsh	Mussel beds	Macroalgae				Rocky shore
<i>Gadus morhua</i>	Cod	N		N	N, F				N	N	Yes	0–600	Uzars and Plikshs (2000); Pihl and Wennhage (2002); Norderhaug <i>et al.</i> (2005)
<i>Glyptocephalus cynoglossus</i>	Witch											18–1 570	
<i>Hoplostethus atlanticus</i>	Orange roughy											180–1 809	
<i>Lamna nasus</i>	Porbeagle											0–715	
<i>Lepidorhombus boscii</i>	Fourspot megrim											7–800	
<i>Lepidorhombus whiffiagonis</i>	Megrim											100–700	
<i>Limanda limanda</i>	Dab		N	N							Yes	0–100	Bolle <i>et al.</i> (1994); Gibson <i>et al.</i> (2002)
<i>Lophius budegassa</i>	Black-bellied anglerfish											20–1 000	
<i>Lophius piscatorus</i>	Anglerfish											20–1 000	
<i>Mallotus villosus</i>	Capelin		S	S							Yes	0–700	Penton <i>et al.</i> (2012)
<i>Melanogrammus aeglefinus</i>	Haddock											10–200	
<i>Merlangius merlangus</i>	Whiting	N		N					N		Yes	0–100	Pihl and Wennhage (2002)
<i>Merluccius merluccius</i>	Hake											30–1 000	Santos and Monteiro (1997)
<i>Micromesistius poutassou</i>	Blue whiting											150–1 000	
<i>Microstomus kitt</i>	Lemon sole											10–200	
<i>Molva dypterygia</i>	Blue ling											150–1 000	
<i>Molva molva</i>	Ling											100–1 000	
<i>Mullus surmuletus</i>	Striped red mullet			N			N				Yes	5–100	Santos and Monteiro (1997); Rogers <i>et al.</i> (1998); Mathieson <i>et al.</i> (2000)
<i>Nephrops norvegicus</i>	Norway lobster											20–800	
<i>Pagellus bogaraveo</i>	Red sea bream											< 700	
<i>Pandalus borealis</i>	Northern prawn											20–1 000	
<i>Phycis blennoides</i>	Greater forkbeard											10–800	
<i>Platichthys flesus</i>	Flounder		N	N, F			N				Yes	0–100	Cattrijsse and Hampel (2006); Florin <i>et al.</i> (2009)
<i>Pleuronectes platessa</i>	Plaice		N	N, F			N				Yes	0–100	Gibson (1999); Cattrijsse and Hampel (2006)

<i>Pollachius pollachius</i>	Pollack										Yes	0–200	Pihl <i>et al.</i> (1994); Norderhaug <i>et al.</i> (2005)
<i>Pollachius virens</i>	Saithe										Yes	0–300	Pihl and Wennhage (2002); Norderhaug <i>et al.</i> (2005)
<i>Reinhardtius hippoglossoides</i>	Greenland halibut											1–2 000	Godø and Haug (1989)
<i>Salmo salar</i>	Salmon	M	M	M	M	M			M	M	Yes	0–30	McCormick <i>et al.</i> (1998)
<i>Salmo trutta</i>	Sea trout	F	F	F	F	F, M			F	F	Yes	0–10	Pihl and Wennhage (2002)
<i>Sardina pilchardus</i>	Sardine					F					Yes	10–100	Elliott and DeWailly (1995)
<i>Scomber scombrus</i>	Mackerel					N, M					Yes	0–100	Eltink (1987); Jamieson and Smith (1987)
<i>Scophthalmus maximus</i>	Turbot		N		S, N						Yes	70	Gibson (1973); Øie <i>et al.</i> (1997); Iglesias <i>et al.</i> (2003)
<i>Scophthalmus rhombus</i>	Brill		N		S, N						Yes	5–50	Gibson (1973, 1994); Chanut (2003)
<i>Sebastes marinus</i>	Golden redfish											50–300	Pikanwsky <i>et al.</i> (1999)
<i>Sebastes mentella</i>	Beaked redfish											300–1 400	Pikanwsky <i>et al.</i> (1999); Roques <i>et al.</i> (2002)
<i>Solea solea</i>	Sole		N, F			S, M					Yes	60	Dorel <i>et al.</i> (1991); Koutsikopoulos <i>et al.</i> (1991); Cabral (2000); Grioche <i>et al.</i> (2000); Laffaille <i>et al.</i> (2000)
<i>Sprattus sprattus</i>	Sprat		N,			N, F		N			Yes	150	Elliott <i>et al.</i> (1990); Laffaille <i>et al.</i> (2000); Voss <i>et al.</i> (2003); Gorokhova <i>et al.</i> (2004); Baumann <i>et al.</i> (2006)
<i>Squalus acanthias</i>	Spurdog											200	
<i>Trachurus picturatus</i>	Blue jack mackerel											300	
<i>Trachurus trachurus</i>	Horse mackerel											100–1 000	
<i>Trisopterus esmarkii</i>	Norway pout				F						Yes	50–300	Pihl <i>et al.</i> (2006)

The function of coastal habitats for species was divided into (S) spawning area, (N) nursery ground, (F) feeding area, and (M) migration route. Coastal habitat types constitute a subset of the habitats in Vasconcelos *et al.* (2013) for which there was information on species habitat use. Depth ranges were collated from FishBase.

- (i) Spawning: records of ripe adults, observation of spawning, or the presence of newly spawned eggs;
- (ii) Nursery: reference to the concentration of juvenile stages or at least the presence of juveniles;
- (iii) Feeding: the use of habitats by adults as feeding grounds or at least the presence of adults not related to spawning; and
- (iv) Migration: mainly refers to the directional movement of diadromous species.

Catches of species using coastal habitats and ICES-advice species were then related to the total catch in the Northeast Atlantic using data from ICES catch statistics for 2010 (<http://www.ices.dk/fish/CATCHSTATISTICS.asp>).

Results

Coastal habitat use by ICES-advice species

Out of the 59 ICES species investigated, 26 species (44%) were considered to use coastal habitats. None of these 59 species seemed to be resident in a single coastal habitat, and for the large majority of species, the life cycle also had a non-coastal component (Table 2). In addition, a number of species used more than one type of coastal habitat. Overall, the nursery function was the most prevalent function, occurring in 30% of the ICES species, followed by feeding grounds for 20%, spawning areas for 10%, and migration routes for 8% (Figure 1).

In our review, representatives of ICES-advice species utilized most habitats that we investigated, and all habitats except kelp, salt-marshes, and mussel beds supported all the four functions for at least one species (Figure 2). Subtidal soft bottom was the habitat used as spawning and nursery areas by the largest proportion of species, and intertidal soft bottom was also used heavily as nursery grounds. The most prevalent habitat for feeding and migration among the ICES species was shallow open water, though subtidal soft bottom was also used by many species for feeding (Figure 2). In addition, our literature review showed that there is a specific lack of information on fish from complex hard bottom habitat types, including kelps and macroalgae, particularly in Europe.

Coastal habitat use by invertebrates

A considerable number of commercial invertebrates use coastal habitats. ICES gives advice for only two invertebrate species—Norway

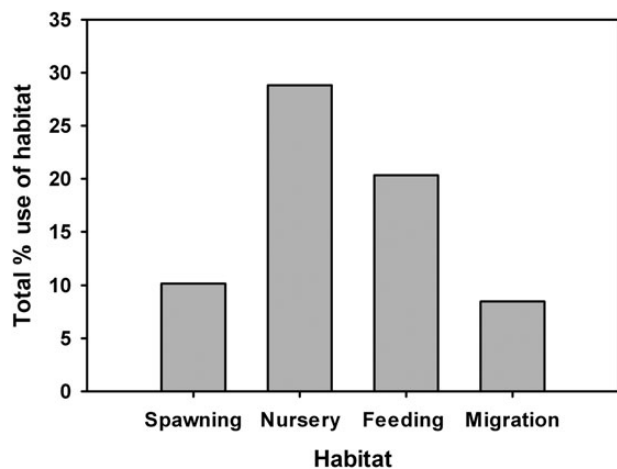


Figure 1. Percentage (%) of ICES-advice fish species using coastal habitats for spawning, as nursery grounds, for feeding, and for migration.

lobster (*Nephrops norvegicus*) and northern shrimp (*Pandalus borealis*). One reason for this may be that many commercially important invertebrates are less mobile than fish, such that the local populations are, therefore, managed nationally. We chose to do a close examination of coastal habitat use for commercially important invertebrates that had a substantial percentage of fishery landings in the ICES Area, as well as for a number of species of particular interest due to their major contribution to other fishery landings in the Atlantic (e.g. *Callinectes sapidus*) or as important prey species (e.g. *Macoma balthica*) for other commercially important species (Table 3).

Of the 12 invertebrate species examined, all used coastal habitat during some phase of their life history (Table 3). All habitats except kelp and saltmarsh were used by several of the invertebrate species we examined. Shallow open water was the habitat most commonly used by invertebrates for spawning, whereas intertidal and subtidal soft-bottom habitats were used by the largest proportion of invertebrates as nurseries. Subtidal soft-bottom habitats were used most commonly for feeding. Most of the coastal habitats investigated, except kelp, were used by invertebrates for the nursery function (Figure 3).

Of the coastal habitats investigated, shallow subtidal and intertidal habitats were the most commonly used by invertebrates, with 16–25% of the invertebrate species we investigated using these two habitats for spawning, 50% of species using these habitats for nursery grounds, and 25–58% of species using these habitats for feeding (Figure 3). Shallow open water habitats were used not only for invertebrate spawning, but also for nursery grounds and feeding. Rocky shores were also commonly used for feeding (16% of species) or as nursery grounds.

Catches of ICES-advice species using coastal habitats

Total landings of fish and invertebrates reported within the ICES Area were estimated to be 8 514 820 t for 2010. Herring (*Clupea harengus*) comprised the highest tonnage of catch and the largest percentage of total catch in the Northeast Atlantic (~23%); this species utilized coastal habitats for nursery grounds, spawning, and feeding (Tables 2 and 4). Cod (*Gadus morhua*) and mackerel (*Scomber scombrus*) represented the next highest tonnages and percentages, together accounting for over 20% of total catch (Table 4). They utilized coastal habitats for nursery, feeding, and migration areas (Table 2). Blue whiting (*Micromesistius poutassou*), sprat (*Sprattus sprattus*), capelin (*Mallotus villosus*), sandeel (*Ammodytes marinus*), haddock (*Melanogrammus aeglefinus*), saithe (*Pollachius virens*), and blue jack/horse mackerel (*Trachurus* spp.) rounded out the top ten species in terms of tonnage, with seven of these ten species utilizing coastal habitats (Table 4).

The species associated with coastal habitats made up 71% of the total landings and 77% of the cumulative landings of ICES-advice species in the Northeast Atlantic (Table 4). Although the Norway lobster is a commercially important invertebrate species in Europe and represented the largest percentage of total ICES catch of any invertebrate, it accounted for less than 1% of the total fishery catch in the Northeast Atlantic (Table 4).

Influence of shellfish aquaculture on benthic habitats

Although there are many anthropogenic influences on coastal habitats, shellfish aquaculture is a major one of increasing concern. Potential positive and negative environmental effects of different shellfish aquaculture practices are widely described in the scientific and technical literature (e.g. Kaiser *et al.*, 1998; Newell, 2004; Borja

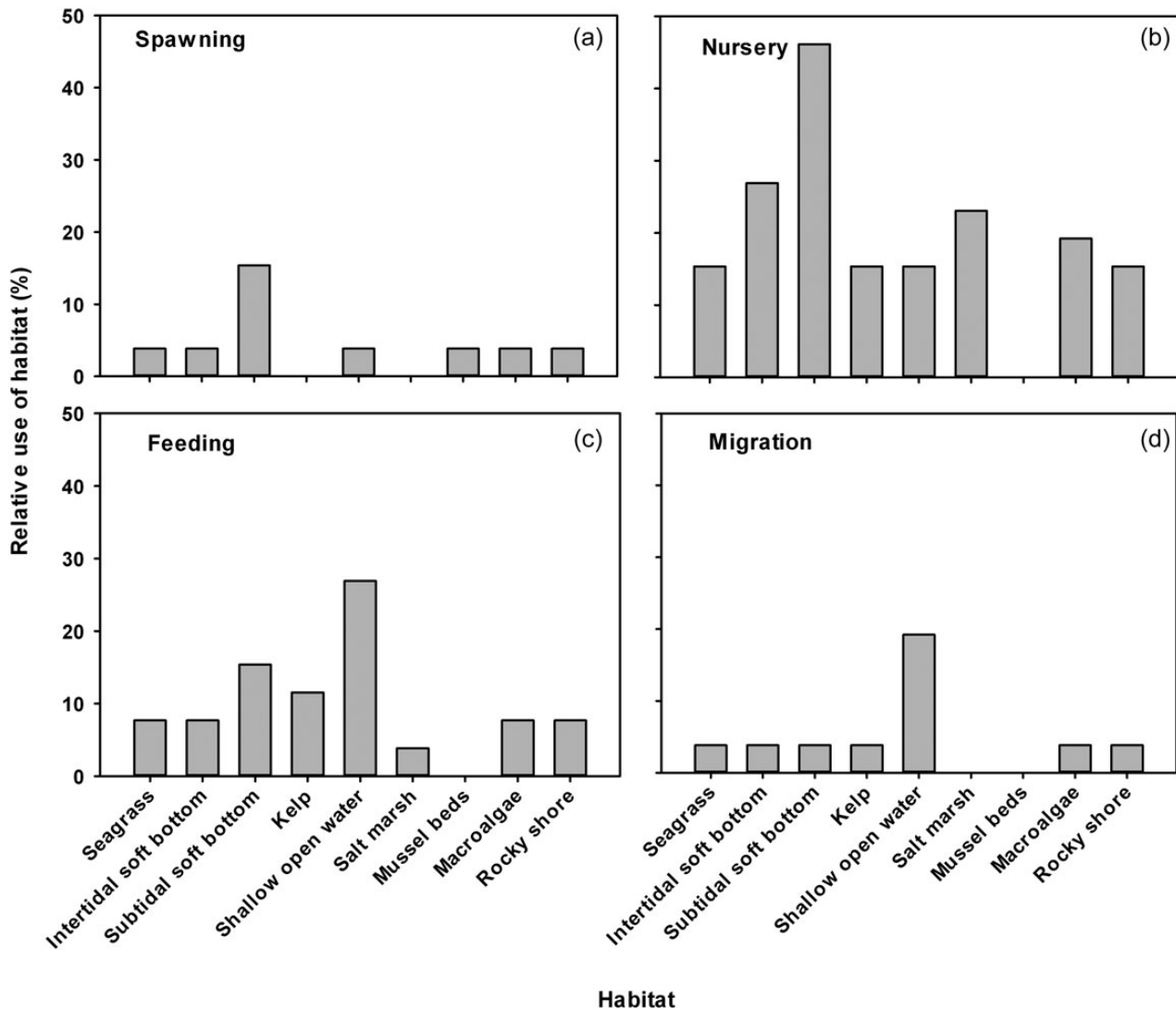


Figure 2. Relative contribution (%) of the different coastal habitats for the main functions (spawning, nursery, feeding, migration) identified among the ICES-advice fish species that use coastal habitats (26 species).

et al., 2009; Forrest *et al.*, 2009; Ysebaert *et al.*, 2009; McKindsey *et al.*, 2011; Shumway, 2011; Cranford *et al.*, 2012). Environmental concerns are related to how shellfish culture interacts with or controls basic ecosystem processes (Cranford *et al.*, 2012). The effects of different aquaculture systems depend on various factors, such as the local hydrographic conditions, the sedimentary habitat in which aquaculture occurs, the type of cultured organisms, the culture and production methods, and management practices (Henderson *et al.*, 2001). The effects are also site-specific and depend largely on the local environmental conditions (Read and Fernandes, 2003). The sensitivity of the ecosystem, the habitats in which culture practices occur, and the assimilative capacity of the surrounding environment are key to determining the magnitude and significance of the impact (Cranford *et al.*, 2012; Bunting, 2013).

Shellfish populations rely on the natural availability of nutrients and algae for their growth (Smaal and Van Stralen, 1990; Dame, 1996). Highly productive areas are preferred, such as shallow bays and estuaries (Nunes *et al.*, 2003). A healthy ecosystem is, therefore, of utmost importance for shellfish aquaculture. These areas are also often rich in biodiversity and act as important nursery grounds for

fish and crustaceans and feeding areas for birds (Sequeira *et al.*, 2008). Because of this, many of these areas are internationally protected and are part of the European Natura2000 network. This can lead to conflicts with shellfish operations, as was the case in the Netherlands. Proper planning and location of activities should proceed in a sustainable manner and at sustainable levels, according to the carrying capacity of particular areas. Recently, focus is not solely on carrying capacity in terms of the maximum sustainable yield (MSY) of the bivalve culture, but also on potential changes in ecosystem structure and functioning and ecological variability over different spatial and temporal scales (Cranford *et al.*, 2012). An ecosystem-based management policy that balances the different needs is in the long-term interest of coastal communities and sustainable development of coastal resources.

Coastal habitat use by individual species

To provide concrete examples of the ecological value of coastal habitats for fish and invertebrates, we highlight a selection of commercially important species from the ICES Area and describe their

Table 3. Coastal habitat use by selected commercially or ecologically important invertebrates.

Species	Common name	Coastal habitat type										References	
		Seagrass	Intertidal soft bottom	Subtidal soft bottom	Kelp	Shallow open water	Saltmarsh	Oyster Reef	Mussel beds	Macroalgae	Rocky shore		Coastal
<i>Crangon crangon</i>	Common shrimp	N,F	N, F	F		S, M	N						Pandian (1970); Nichols and Lawton (1978); Howard and Bennett (1979); Tully and C��idigh (1987); Wahle and Steneck (1991); Jensen <i>et al.</i> (1994); Cattrijsse <i>et al.</i> (1997); Polte <i>et al.</i> (2005)
<i>Ostrea edulis</i>	Oyster						S, N, F						Launey <i>et al.</i> (2002)
<i>Callinectes sapidus</i>	Blue crab	N	N	N		S	N	N	N				Ipicius <i>et al.</i> (2008)
<i>Homarus gammarus</i>	European lobster			N, F		S				N, F			Pandian (1970); Nichols and Lawton (1978); Howard and Bennett (1979); Tully and C��idigh (1987); Jensen <i>et al.</i> (1994); Wahle and Steneck (1991)
<i>Macoma balthica</i>	Baltic clam		S, N, F	S, N, F		S							Bachelet (1980); Olafsson (1986); Beukema and de Vlas (1989); Armonies and Hellwig-Armonies (1992); Hiddink (2002)
<i>Cancer pagurus</i>	Edible crab		N	F		M				N		S	Brown and Bennett (1980); Bennett and Brown (1983); Hall <i>et al.</i> (1993); Sheehy and Prior (2008)
<i>Palaemon serratus</i>	Common prawn	N	N, F	N							N		Berglund (1982); Guerao and Ribera (1996, 2000)
<i>Placopecten magellanicus</i>	Atlantic sea scallop			F		S, N, F							MacDonald and Thompson (1985); Packer <i>et al.</i> (1999); Hart (2006)
<i>Arctica islandica</i>	Ocean quahog		F			S,N, F							Thompson <i>et al.</i> (1980)
<i>Mytilus edulis</i>	Blue mussel		S, N, F	S, N, F			S, N, F	S, N, F		S, N, F			Lintas and Seed (1994); Prins and Smaal (1994); Hilgerloh (1997); Walter and Liebezeit (2003)
<i>Cerastoderma edule</i>	Common cockle		S, N, F	S, N, F									Boyden and Russell (1972); Seed and Brown (1978)
<i>Buccinum undatum</i>	Whelk			S, N, F									Himmelman and Hamel (1993)

The function of coastal habitats for species was divided into (S) spawning area, (N) nursery ground, (F) feeding area, and (M) migration route. Coastal habitat types constitute a subset of the habitats in Vasconcelos *et al.* (2013) for which there was information on species habitat use.

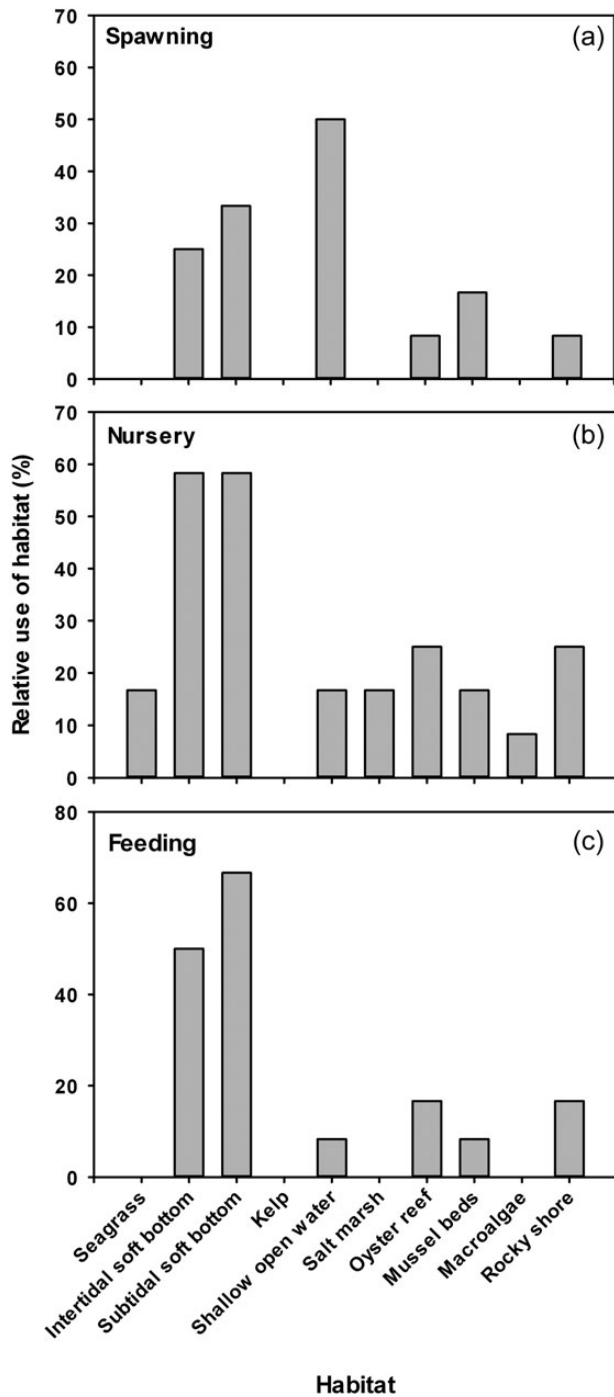


Figure 3. Relative contribution (%) of the different coastal habitats for the main functions (spawning, nursery, feeding) identified among the invertebrate species investigated. Few invertebrate species used coastal habitats for migration, so these are not depicted.

specific use of coastal habitats. Other coastal species may also use coastal habitats similarly.

Plaice (*Pleuronectes platessa*)

Plaice occur on sandy and muddy substrata of the European shelf from the Barents Sea to the Mediterranean including most of the

Table 4. Catches of ICES species with coastal habitat use (Yes, or No = left blank) according to Table 2 and related to the total catch in the Northeast Atlantic (0% catch means < 0.01%).

Species	Catch (t)	% of catch	Coastal habitat use
Herring	1 986 630	23.33	Yes
Cod	909 008	10.68	Yes
Mackerel	831 878	9.77	Yes
Blue whiting	546 026	6.41	
Sprat	538 105	6.32	Yes
Capelin	477 679	5.61	Yes
Sandeel	422 422	4.96	Yes
Haddock	364 082	4.28	
Saithe	336 504	3.95	Yes
Blue jack mackerel + horse mackerel	236 745	2.78	
Golden redfish + beaked redfish	138 300	1.62	
Boarfish	137 678	1.62	
Norway pout	137 079	1.61	Yes
Sardine	125 997	1.48	Yes
Plaice	83 967	0.99	Yes
Pollack	63 743	0.75	Yes
Norway lobster	59 010	0.69	
Hake	58 957	0.69	
Anglerfish + black-bellied anglerfish	55 141	0.65	
Northern prawn	43 537	0.51	
Greenland halibut	41 171	0.48	
Ling	33 858	0.4	
Whiting	31 430	0.37	Yes
Tusk	30 372	0.36	
Flounder	26 438	0.31	Yes
Sole	25 020	0.29	Yes
Megrim + fourspot megrim	17 201	0.2	
Anchovy	15 365	0.18	Yes
Blue ling	12 639	0.15	
Dab	11 165	0.13	
Lemon sole	11 066	0.13	
Witch	10 206	0.12	
European sea bass	8 263	0.1	Yes
Greater forkbeard	7 191	0.08	
Roundnose grenadier	7 094	0.08	
Black scabbard fish	6 892	0.08	
Striped red mullet	5 396	0.06	Yes
Turbot	4 731	0.06	Yes
Great silver smelt	4 593	0.05	
Red gurnard + spiny red gurnard	4 405	0.05	
Brill	2 958	0.03	Yes
Red sea bream	1 172	0.01	
Eel	1 152	0.01	Yes
Salmon	784	0.01	Yes
Grey gurnard	634	0.01	
Alfonsinos	575	0.01	
Sea trout	490	0.01	Yes
Leafscale gulper shark	149	0	
Portuguese dogfish	118	0	
Porbeagle	97	0	
Orange roughy	88	0	
Kitefin shark	6	0	
Basking shark	0	0	Yes
Spurdog	0	0	

Catches from ICES catch statistics for 2010.

Northeast Atlantic to a depth of 100 m (Kottelat and Freyhof, 2007; Froese and Pauly, 2013). Plaice are dependent on shallow (0–5 m) sediment substratum as nursery grounds during their early juvenile stage, which is only a small fraction of the species' distribution range (Gibson, 1994). Variation in year-class strength is generated during the pelagic stages and subsequently dampened during the early juvenile stage (van der Veer, 1986; Beverton, 1995). Growth rate is negatively correlated and mortality positively correlated with settlement density, indicating that density-dependent processes are acting in the nursery grounds (Pihl et al., 2000). These nurseries are important for stock dynamics, since a relationship between nursery size and population abundance exists, a relationship that has been conveyed as the “nursery size hypothesis” (Rijnsdorp et al., 1992; van der Veer et al., 2000).

The Wadden Sea is considered the largest and most important nursery ground in the North Sea. Spawning grounds are located such that eggs and larvae are transported with prevailing currents towards the nursery grounds, then they use selective tidal-stream transport to reach the shallow productive areas (Rijnsdorp et al., 1985). Plaice leave their nursery grounds at the end of their first summer then gradually move towards deeper waters with increasing size.

There is a targeted fishery for plaice using beam trawls, Danish seines, and gillnets, especially in the North Sea and the Irish Sea. The North Sea stock has increased recently and is currently fished at MSY. In the Western Channel, spawning-stock biomass (SSB) is above B_{MSY} , but fishing pressure (F) is above target. For the other stocks, there is insufficient information, and precautionary advice is given (ICES, 2012).

Cod (*G. morhua*)

Cod is widely distributed in the North Atlantic and Arctic (Froese and Pauly, 2013) and is found in a variety of habitats, from the shoreline down to the continental shelf. When maturing, the optimum temperature for cod decreases, and the larger fish are mainly found in deeper, colder waters.

Cod spawn in pelagic habitats usually offshore, and eggs and larvae drift with currents for months before settling to the seabed (Juanes, 2007). As juveniles, they are mainly found in complex habitats, such as seagrass beds, kelps, rocky shores, and gravel bottoms with cobble and attached fauna, which provide shelter from predation (Pihl and Wennhage, 2002; Lindholm et al., 2004; Norderhaug et al., 2005; Juanes, 2007). Mortality risk of 0-group cod is lower in complex habitat types than in simple habitats, suggesting that cod recruitment may be a function of habitat availability (Juanes, 2007). Older life stages of cod are less dependent on specific habitat types, probably as a consequence of a lower vulnerability to predation.

Cod has historically been by far the most important demersal species of North Atlantic fisheries, and it continues to be so although many cod stocks have been severely depleted. Most catches are taken in trawls, but they are also taken in seines, gillnets, and hook and line gear. Landings of cod within the ICES Area peaked in 1956; in 2010, they were down to 909 000 t, which is 40% of the maximum historical catch (Table 4). After a few years of lowered total allowable catch in combination with other management measures, several stocks have now started to increase, whereas others remain at a low level (Cardinale et al., 2013).

Brown shrimp (*Crangon crangon*)

An abundant species in European waters, the brown shrimp, also known as the common shrimp, is important ecologically and as a

fishery species, especially in the North Sea. This species tolerates diverse environmental conditions, and its distribution ranges along the European coast from the White Sea to Morocco, including the Mediterranean and Black Seas.

Aside from the pelagic larval stage, this species is resident in shallow coastal areas of 1–20 m in sand or muddy sand habitats, although there have been records of this species found in depths of 130 m (FAO, 1999). In the Wadden Sea, shallow intertidal habitats are nurseries for *C. crangon* from February through June, dependent on temperature. Brown shrimp can be found in high densities in tide pools at low tide (Cattrijsse and Hampel, 2006). They leave the tidal zone at ~30 mm in carapace length from July through September, when there is a large recruitment to the adult stock. In winter, adults spawn again, and in spring, larvae migrate inshore and settle in the intertidal zone (Kuipers and Dapper, 1984). In the UK, there are seasonal migrations between Severn Estuary and Bristol Channel (Henderson and Holmes, 1987). Ecologically, there is evidence that *C. crangon* is a major structuring force for shallow, soft-bottom communities, where they are a dominant predatory species.

Crangon crangon is fished in Germany, the Netherlands, Denmark, UK, Belgium, and France. For this species, there is no official ICES advice given, but it is of prime concern, and there has been an ICES Working Group for this species. In 2010, in the North Sea, there were 36 000 t landed, dominated by Germany and the Netherlands, and the stock is stable (ICES, 2011). There is no management plan for the fishery, although there are some mesh-size regulations (Innes and Pascoe, 2007), and the ICES Working Group on *Crangon* fisheries and life history has suggested that further management should be implemented. The fishery currently uses unselective gear in shallow coastal nursery areas, which results in excessive discards and damage to the environment (ICES, 2011); thus, the fishery could be made more efficient.

European lobster (*Homarus gammarus*)

The European lobster has a broad geographic distribution in the eastern Atlantic from northwestern Norway (Lofoten Islands) to southeastern Sweden and Denmark, but possibly because of low salinity and temperature extremes, it is absent from the Baltic Sea (Charmantier et al., 2001; FAO, 2012). Its distribution southward extends along the mainland European coast around Britain and Ireland, to a southern limit of ~30°N latitude on the Atlantic coast of Morocco (Prodöhl et al., 2006).

There is little information on the juvenile phases of *H. gammarus*. In England, habitats with suitable crevices are sought out, and in lab experiments, juveniles also can bury in fine, cohesive mud. Early juvenile stages of their close relative *H. americanus* use cobble as their main habitat, and this habitat is thought to be a demographic bottleneck to those populations (Wahle and Steneck, 1991). Given their similar life cycles, it is reasonable to believe that the same might be true for the European lobster. Adult *H. gammarus* live on the continental shelf and use a rock crevice habitat (Howard and Bennett, 1979). Gravel and cobble are thought to be the prime nursery habitats. Moreover, adults colonized artificial reefs in the UK. In England, areas with habitats that include less structure and fewer large-scale outcrops for adults produce lobsters of smaller size than other areas, indicating the importance of the habitat for growth (Howard, 1980). Larvae are spawned in shallow bays in Ireland and display diel vertical migration with high densities in the neuston (i.e. surface waters) at dawn and dusk (Tully and Céidigh, 1987). Spawning begins in July, and a spawning peak occurs in August (Pandian, 1970).

There is little information on the *H. gammarus* fishery, and a lack of official registration of catches, which may mean that population size is underestimated. Because of this, management is difficult, and stock status is not well known (Galparsoro *et al.*, 2009). Total annual European landings have varied between 1600 and 5000 t in the recent past (Holthuis, 1991; Prodöhl *et al.*, 2006), with a slow increase since the 1970s. Moreover, lobster catches vary considerably between countries (FAO, 2006; Prodöhl *et al.*, 2006). Lobster aquaculture is also developing, based on some local declines and increases in demand, but production rates are low. Local populations should be managed separately as self-recruiting stocks, as local stocks vary among countries. In some areas, stocks have locally collapsed. For example, the Norwegian stock collapsed between 1960 and 1980 (Agnalt *et al.*, 2007).

We have some detailed information on coastal habitat use for a few important species, as discussed above. However, in general, there is poor knowledge regarding habitat dependence even for many common species.

Discussion

The present assessment demonstrates clearly the use of coastal habitats by commercially and ecologically important species and thus suggests the importance of those habitats to population dynamics and fishery yield. Of all ICES-advice species, a large percentage (44%) utilizes coastal habitats during some portion of their life history, indicating the ecological value of coastal habitats. Moreover, those advice species using coastal habitats were responsible for a majority (71%) of the fishery landings in ICES Member Countries, demonstrating the economic value of coastal habitats. Unfortunately, for most species, there was inadequate information to judge the degree to which these coastal habitats limit population growth and fishery production. There is an obvious lack of information on how fish utilize some habitat types in the ICES Area, particularly complex hard-bottom habitats such as kelp forests, rocky shores, and macroalgae, where many census techniques are inadequate. The collective information suggests that these habitats may be essential for many species. One recommendation is to focus future studies on these habitat types to attain quantitative data on fish (both population- and individual-level data) and their dependence on these habitats.

Human population numbers have been increasing substantially in coastal habitats (Airoldi and Beck, 2007). Factors associated with natural and anthropogenic global change, including rising temperature and sea levels, changes in the magnitude of nutrient and sediment run-off, overfishing, dredging, and sand mining, and habitat loss, present increased threats to coastal habitats worldwide (Kennesh, 2002; Kemp *et al.*, 2005; Lotze *et al.*, 2006). Although management has attempted to ameliorate adverse effects of habitat degradation, to some extent, many management efforts do not go far enough in protecting these delicate habitats and the species that rely on them. It is estimated that 85% of European coastlines are degraded (EEA, 1999), and public awareness of prolonged habitat losses is limited (Lotze, 2004).

In our assessment, seagrass, shallow intertidal and subtidal soft bottoms, shallow open water, macroalgae, and rocky-shore habitats supported all four major ecological functions—nursery provision, spawning area, migration, and reproductive areas—among the species investigated. These habitats are threatened by anthropogenic disturbance and stress due to pollution, eutrophication, and increased turbidity leading to reduced water clarity, important for

seagrass and macroalgae (Orth *et al.*, 2006), as well as direct habitat destruction from dredging, sand mining, and destructive fishing practices, such as trawling and dredging (Turner *et al.*, 1999; Jackson *et al.*, 2001). A synthesis of the interaction of human activities with marine ecosystems indicated that “no area is unaffected by human impact” (Halpern *et al.*, 2008), and other studies show coastal habitats are threatened by multiple anthropogenic impacts (Lotze *et al.*, 2006; Halpern *et al.*, 2007). Various threats may affect different coastal habitats differentially, as pollution and turbidity are important for vegetated habitats (Duarte, 2002), while destructive fishing practices are most damaging to biogenic habitats, such as oyster reefs and maerl beds (Barbera *et al.*, 2003). Gear effects from fishery activities have detrimental effects on coastal habitats in many areas (Thrush and Dayton, 2002; Chuenpagdee *et al.*, 2003; Hixon and Tissot, 2007; Hobday *et al.*, 2011). Moreover, the current distribution of key habitats still needs to be quantified, and recent efforts to do so are making progress in the right direction (Agardy and Alder, 2005), such as habitat classifications through the European Union Nature Information System (EUNIS) programme (Davies *et al.*, 2004), and through modelling techniques (Bekky *et al.*, 2008; Sundblad *et al.*, 2011; Gorman *et al.*, 2013). Only when we have quantitative knowledge on both the spatial distribution of habitats (e.g. total area through mapping and remote sensing; quality through production per unit area) and on population fitness in different habitat types (i.e. secondary production per unit area in each habitat type) can we estimate the contribution of different habitat types to fish or invertebrate production and fisheries.

Many of the threats to coastal habitats can adversely affect specific important fish and invertebrate species. As one example, since plaice use shallow soft-bottom areas as nursery grounds, the early juvenile stage is vulnerable to new construction and infrastructural works, such as harbours and road banks, and to land reclamation (Rönnbäck *et al.*, 2007). Another threat to plaice nursery grounds is the reduction in habitat quality and quantity caused by the proliferation of macroalgae (Pihl *et al.*, 2005), which may be a sign of both eutrophication and a trophic cascade releasing predation pressure on grazers (Svensson *et al.*, 2012).

In another species-specific example, since cod depend on complex coastal habitats during early demersal life stages, loss of these habitat types may be detrimental to cod population recovery. A continuous loss of large, complex vegetation due to overgrowth by filamentous algae caused by eutrophication and excess sedimentation, augmented by coastal construction, is a serious threat to cod nursery grounds (Pihl *et al.*, 2006; Airoldi and Beck, 2007). Degradation of these habitats may also be triggered by a weakened trophic control, stemming from decreases in large predatory fish, as well as direct losses due to harvesting of algae (Tegner and Dayton, 2000). Thus, overfishing may indirectly cause degradation of coastal habitats, which may give rise to a feedback mechanism as recruitment of large predatory fish is impaired (Eriksson *et al.*, 2011). Further, loss of biogenic structures in gravel habitats due to bottom trawling may pose a threat to cod nursery habitats in areas with an intense demersal fishery (Lindholm *et al.*, 2004). In addition to these, other anthropogenic effects such as ocean acidification and climate warming also likely have negative effects on fish species, although the magnitude and direction of such effects depend on location and are difficult to predict (Jones, 2014).

Exemplifying the case of invertebrates, coastal habitats are very important for brown shrimp, and non-selective gear used in

shallow habitats can destroy these fragile areas. Therefore, the major ecological threats to *C. crangon* are thought to involve habitat degradation (Broadhurst *et al.*, 2006; ICES, 2011). Towed or dragged commercial fishing gear (benthic trawls or dredges) are responsible for over 50% of total fishery landings (Kelleher, 2005), and the habitat destruction and bycatch loss by such gear is substantial and alarming (Broadhurst *et al.*, 2006).

The threats to nearshore coastal and estuarine ecosystems today arise from a vast range of human activities, including coastal development, industrial fishing, aquaculture, upstream dams, and water diversions. The impacts are manifold, including habitat loss and degradation, pollution, eutrophication, harmful algal blooms, changes in freshwater inflows or tidal patterns, loss of fish and shellfish populations, diseases, and invasive species. All these can have impacts on natural populations and also upon coastal shellfish aquaculture operations.

It is clear from our analysis that many commercially important species in the ICES Area utilize coastal habitats. For most species, however, there is insufficient information to judge whether these coastal habitats (or non-coastal habitats used during other parts of the life cycle) are actually essential and limiting to population growth and fishery production.

Since many species use coastal habitats as spawning, feeding, and nursery areas, and these life stages usually have very specific habitat demands, habitat availability may be a bottleneck for many populations (Fodrie and Levin, 2008; Sundblad *et al.*, 2014). Further studies are needed to attain quantitative data on coastal habitat use by fish and invertebrates to aid the definition of key habitats for protection and restoration efforts and to integrate habitat quality in stock assessment and ecosystem-based fishery management.

Potential consequences of further degradation of coastal habitats could include decreased fishery landings, since such a large percentage of important fishery species depends on those habitats. Given the likelihood for strong dependence upon specific coastal habitats during juvenile stages in marine fish (Juanes, 2007), further reviews quantifying detailed use of habitats by exploited species are anticipated to give additional weight to arguments for habitat preservation through MPAs and other means (Agardy, 2000). There have been efforts and policies directed towards coastal and marine habitats of Europe that are threatened (Airoldi and Beck, 2007) and efforts to develop efficient networks of MPAs to protect such ecosystems (Sala *et al.*, 2002; Fenberg *et al.*, 2012). However, MPAs alone cannot protect habitats from all anthropogenic threats, such as pollution (Airoldi and Beck, 2007), aquaculture, and cross-ecosystem effects of fishing (Eriksson *et al.*, 2011). Future fishery management efforts need to be directed not only at maintaining fish stocks, but also at preserving and restoring the habitats that are essential for fish and invertebrate populations, which is a major thrust of ecosystem-based management.

Acknowledgements

We are indebted to all our colleagues in the ICES workshop on the “Value of Coastal Habitats for Exploited Species” (held 25–29 June 2012 at ICES headquarters in Copenhagen, Denmark) where concepts described in this paper were developed, discussed, and conclusions drawn. We are also grateful to ICES for hosting the workshop, for travel funds for the participation of RL by US NSF and a US-NSF WISE grant for funding the travel of RS. This is contribution No. 3310 of the Virginia Institute of Marine Science, College of William & Mary.

References

- Agardy, T. 2000. Information needs for marine protected areas: scientific and societal. *Bulletin of Marine Science*, 66: 875–888.
- Agardy, T., and Alder, J. 2005. Coastal systems. *In Ecosystems and Human Well-Being: Current State and Trends*, Volume 1, Conditions and Terms, Findings of the Condition and Trends Working Group of the Millennium Ecosystem Assessment, pp. 513–549. Ed. by R. Hassan, R. Scholes, and N. Ash. Island Press, Washington, DC. 917 pp.
- Agnalt, A. L., Kristiansen, T. S., and Jørstad, K. E. 2007. Growth, reproductive cycle, and movement of berried European lobsters (*Homarus gammarus*) in a local stock off southwestern Norway. *ICES Journal of Marine Science*, 64: 288–297.
- Airoldi, L., and Beck, M. W. 2007. Loss, status and trends for coastal marine habitats of Europe. *Oceanography and Marine Biology: an Annual Review*, 45: 345–405.
- Allain, G., Petitgas, P., Grellier, P., and Lazure, P. 2003. The selection process from larval to juvenile stages of anchovy (*Engraulis encrasicolus*) in the Bay of Biscay investigated by Lagrangian simulations and comparative otolith growth. *Fisheries Oceanography*, 12: 407–418.
- Anibal, J., Esteves, E., Krug, H., and Da Silva, H. M. 1998. Age and growth in the Alfonsino, *Beryx splendens* (Berycidae) from the Azores (central eastern Atlantic). *Italian Journal of Zoology*, 65(S1): 215–218.
- Armonies, W., and Hellwig-Armonies, M. 1992. Passive settlement of *Macoma balthica* spat on tidal flats of the Wadden Sea and subsequent migration of juveniles. *Netherlands Journal of Sea Research*, 29: 371–378.
- Bachelet, G. 1980. Growth and recruitment of the tellinid bivalve *Macoma balthica* at the southern limit of its geographical distribution, the Gironde estuary (SW France). *Marine Biology*, 59: 105–117.
- Barbera, C., Bordehore, C., Borg, J. A., Glémarec, M., Grall, J., Hall-Spencer, J. M., de la Huz, Ch., *et al.* 2003. Conservation and management of Northeast Atlantic and Mediterranean maerl beds. *Aquatic Conservation: Marine and Freshwater Ecosystems*, 13: 65–76.
- Baumann, H., Hinrichsen, H. H., Mollmann, C., Koster, F. W., Malzahn, A. M., and Temming, A. 2006. Recruitment variation in Baltic Sea Sprat (*Sprattus sprattus*) is tightly coupled to temperature and transport patterns affecting the larval and early juvenile stages. *Canadian Journal of Fisheries and Aquatic Sciences*, 63: 2191–2201.
- Beck, M. W., Heck, K. L., Jr., Able, K. W., Childers, D. L., Eggleston, D. B., Gillanders, B. M., Halpern, B., *et al.* 2001. The identification, conservation, and management of estuarine and marine nurseries for fish and invertebrates. *BioScience*, 51: 633–641.
- Bekkby, T., Rinde, E., Erikstad, L., Bakkestuen, V., Longva, O., Christensen, O., Isæus, M., *et al.* 2008. Spatial probability modelling of eelgrass (*Zostera marina*) distribution on the west coast of Norway. *ICES Journal of Marine Science*, 65: 1093–1101.
- Bennett, D. B., and Brown, C. G. 1983. Crab (*Cancer pagurus*) migrations in the English Channel. *Journal of the Marine Biological Association of the UK*, 63: 371–398.
- Berglund, A. 1982. Coexistence, size overlap and population regulation in tidal vs. non-tidal Palaemon prawns. *Oecologia*, 54: 1–7.
- Bergström, U., Bergström, L., Carlén, I., and Isæus, M. 2011. GIS-baserade metoder för att kartlägga fiskars livsmiljöer i grunda havsområden. Swedish Environmental Protection Agency Report, 6427. 74 pp. ISBN 978-91-620-6427-3.
- Beukema, J. J., and de Vlas, J. 1989. Tidal-current transport of thread-drifting postlarval juveniles of the bivalve *Macoma balthica* from the Wadden Sea to the North Sea. *Marine Ecology Progress Series*, 52: 193–200.
- Beverton, R. J. H. 1995. Spatial limitation of population size; the concentration hypothesis. *Netherlands Journal of Sea Research*, 34: 1–6.

- Blanchard, F., and Vandermeersch, F. 2005. Warming and exponential abundance increase of the subtropical fish *Capros aper* in the Bay of Biscay (1973–2002). *Comptes Rendus Biologies*, 328: 505–509.
- Bolle, L. J., Dapper, R., Witte, J. I., and Van Der Veer, H. W. 1994. Nursery grounds of dab (*Limanda limanda* L.) in the southern North Sea. *Netherlands Journal of Sea Research*, 32: 299–307.
- Borja, Á., Rodríguez, J., Black, K., Bodoy, A., Emblow, C., Fernandes, T. F., Forte, J., et al. 2009. Assessing the suitability of a range of benthic indices in the evaluation of environmental impact of fin and shellfish aquaculture located in sites across Europe. *Aquaculture*, 293: 231–240.
- Bostock, J., McAndrew, B., Richards, R., Jauncey, K., Telfer, T., Lorenzen, K., Little, D., et al. 2010. Aquaculture: global status and trends. *Philosophical Transactions of the Royal Society of London, Series B: Biological Sciences*, 365: 2897–2912.
- Boyden, C. R., and Russell, P. J. C. 1972. The distribution and habitat range of the brackish water cockle (*Cardium (Cerastoderma) glaucum*) in the British Isles. *Journal of Animal Ecology*, 41: 719–734.
- Broadhurst, M. K., Suuronen, P., and Hulme, A. 2006. Estimating collateral mortality from towed fishing gear. *Fish and Fisheries*, 7: 180–218.
- Brown, C. G., and Bennett, D. B. 1980. Population and catch structure of the edible crab (*Cancer pagurus*) in the English Channel. *Journal du Conseil International pour l'Exploration de la Mer*, 39: 88–100.
- Bryant, D., Rodenburg, E., Cox, T., and Nielsen, D. 1995. 'Coastlines at Risk: an Index of Potential Development-Related Threats to Coastal Ecosystems,' WRI Indicator Brief. World Resources Institute, Washington, DC.
- Bunting, S. W. 2013. *Principles of Sustainable Aquaculture: Promoting Social, Economic and Environmental Resilience*. Routledge, New York. 320 pp.
- Buschbaum, C., Dittmann, S. R., Hong, J.-S., Hwang, I.-S., Strasser, M., Thiel, M., Valdivia, N., et al. 2009. Mytilid mussels: global habitat engineers in coastal sediments. *Helgoland Marine Research*, 63: 47–58.
- Cabral, H. N. 2000. Comparative feeding ecology of sympatric *Solea solea* and *S. senegalensis*, within the nursery areas of the Tagus estuary, Portugal. *Journal of Fish Biology*, 57: 1550–1562.
- Cardinale, M., Dörner, H., Abella, A., Andersen, J. L., Casey, J., Döring, R., Kirkegaard, E., et al. 2013. Rebuilding EU fish stocks and fisheries, a process under way? *Marine Policy*, 39: 43–52.
- Cattrijsse, A., Dankwa, H. R., and Mees, J. 1997. Nursery function of an estuarine tidal marsh for the brown shrimp *Crangon crangon*. *Journal of Sea Research*, 38: 109–121.
- Cattrijsse, A., and Hampel, H. 2006. European intertidal marshes: a review of their habitat functioning and value for aquatic organisms. *Marine Ecology Progress Series*, 324: 293–307.
- Chanet, B. 2003. Interrelationships of scophthalmid fishes (Pleuronectiformes: Scophthalmidae). *Cybium*, 27: 275–286.
- Charmantier, G., Haond, C., Lignot, J.-H., and Charmantier-Daures, M. 2001. Ecophysiological adaptation to salinity throughout a life cycle: a review in homarid lobsters. *Journal of Experimental Biology*, 204: 967–977.
- Chícharo, A., Chícharo, L., Valdés, L., López-Jamar, E., and Ré, P. 1998. Does the nutritional condition limit survival potential of sardine *Sardina pilchardus* (Walbaum, 1972) larvae off the north coast of Spain? RNA/DNA ratios and their variability. *Fisheries Research*, 39: 43–54.
- Chuenpagdee, R., Morgan, L. E., Maxwell, S. M., Norse, E. A., and Pauly, D. 2003. Shifting gears: assessing collateral impacts of fishing methods in US waters. *Frontiers in Ecology and the Environment*, 1: 517–524.
- Commito, J. A., Como, S., Grupe, B. M., and Dowa, W. E. 2008. Species diversity in the soft-bottom intertidal zone: biogenic structure, sediment, and macrofauna across mussel bed spatial scales. *Journal of Experimental Marine Biology and Ecology*, 366: 70–81.
- Costanza, R., d'Arge, R., de Groot, R., Farber, S., Grasso, M., Hannon, B., Limburg, K., et al. 1997. The value of the world's ecosystem services and natural capital. *Nature*, 387: 253–260.
- Cranford, P., Kamermans, P., Krause, G., Mazurié, J., Buck, B., Dolmer, P., Fraser, D., et al. 2012. An ecosystem-based approach and management framework for the integrated evaluation of bivalve aquaculture impacts. *Aquaculture Environment Interaction*, 2: 193–213.
- Dame, R. F. 1996. *Ecology of Marine Bivalves: an Ecosystem Approach*. CRC Press, Boca Raton, FL. 272 pp.
- Davies, C. E., Moss, D., and Hill, M. O. 2004. EUNIS Habitat Classification Revised 2004. Report to EEA and European Topic Centre on Nature Protection and Biodiversity. October 2004. http://eunis.eea.europa.eu/upload/EUNIS_2004_report.pdf (last accessed 1 November 2012).
- Dorel, D., Koutsikopoulos, C., Desaunay, Y., and Marchand, J. 1991. Seasonal distribution of young sole (*Solea solea* (L.)) in the nursery ground of the Bay of Vilaine (Northern Bay of Biscay). *Netherlands Journal of Sea Research*, 27: 297–306.
- Drake, P., Borlán, A., González-Ortegón, E., Baldó, F., Vilas, C., and Fernández-Delgado, C. 2007. Spatio-temporal distribution of early life stages of the European anchovy *Engraulis encrasicolus* L. within a European temperate estuary with regulated freshwater inflow: effects of environmental variables. *Journal of Fish Biology*, 70: 1689–1709.
- Duarte, C. M. 2002. The future of seagrass meadows. *Environmental Conservation*, 29: 192–206.
- EEA. 1999. Coastal and marine zones. Chapter 3.14. Environment in the European Union at the Turn of the Century. State of Environment Report, 1/1999. EEA, Copenhagen. <http://www.eea.europa.eu/publications/92-9157-202-0/page314.html> (last accessed 1 November 2012).
- Elliott, M., and Dewailly, F. 1995. The structure and components of European estuarine fish assemblages. *Netherlands Journal of Aquatic Ecology*, 29: 397–417.
- Elliott, M., O'Reilly, M. G., and Taylor, C. J. L. 1990. The forth estuary: a nursery and overwintering area for North Sea fishes. *Hydrobiologia*, 195: 89–103.
- Eltink, A. T. G. W. 1987. Changes in age–size distribution and sex ratio during spawning and migration of Western mackerel (*Scomber scombrus* L.). *Journal du Conseil International pour l'Exploration de la Mer*, 44: 10–22.
- Eriksson, B. K., Sieben, K., Eklöf, J., Ljunggren, L., Olsson, J., Casini, M., and Bergström, U. 2011. Effects of altered offshore food webs on coastal ecosystems emphasize the need for cross-ecosystem management. *AMBIO: a Journal of the Human Environment*, 40: 786–797.
- FAO (Food and Agriculture Organization of the United Nations). 1990. *Yearbook of Fishery Statistics: Catches and Landings*, 70. FAO, Rome. 646 pp.
- FAO (Food and Agriculture Organization of the United Nations). 1999. *The FAO Yearbook of Fishery Statistics: Aquaculture Production*, 88/2. FAO, Rome. 178 pp.
- FAO (Food and Agriculture Organization of the United Nations). 2006. *FishStat*. <http://www.fao.org/fi/statist/FISOFT/FISHPLUS.asp>.
- FAO (Food and Agriculture Organization of the United Nations). 2012. Species fact sheets. *Homarus gammarus* (Linnaeus, 1758). <http://www.fao.org/fishery/species/2648/en>.
- Fenberg, P. B., Caselle, J. E., Claudet, J., Clemence, M., Gaines, S. D., García-Charton, J. A., Gonçalves, E. J., et al. 2012. The science of European marine reserves: status, efficacy, and future needs. *Marine Policy*, 36: 1012–1021.
- Florin, A. B., Sundblad, G., and Bergström, U. 2009. Characterisation of juvenile flatfish habitats in the Baltic Sea. *Estuarine, Coastal and Shelf Science*, 82: 294–300.
- Fodrie, F. J., and Levin, L. A. 2008. Linking juvenile habitat utilization to population dynamics of California halibut. *Limnology and Oceanography*, 53: 799–812.

- Forrest, B. M., Keely, N. B., Hopkins, G. A., Zebb, S. C., and Clement, D. M. 2009. Bivalve aquaculture in estuaries: review and synthesis of oyster cultivation effects. *Aquaculture*, 298: 1–15.
- Froese, R., and Pauly, D. 2013. FishBase, World Wide Web electronic publication. Ed. by R. Froese, and D. Pauly. www.fishbase.org, version (02/2013).
- Galparsoro, I., Borja, Á., Bald, J., Liria, P., and Chust, G. 2009. Predicting suitable habitat for the European lobster (*Homarus gammarus*), on the Basque continental shelf (Bay of Biscay), using ecological-niche factor analysis. *Ecological Modelling*, 220: 556–567.
- Gibson, R. N. 1973. The intertidal movements and distribution of young fish on a sandy beach with special reference to the plaice (*Pleuronectes platessa* L.). *Journal of Experimental Marine Biology and Ecology*, 12: 79–102.
- Gibson, R. N. 1994. Impact of habitat quality and quantity on the recruitment of juvenile flatfishes. *Netherlands Journal of Sea Research*, 32: 191–206.
- Gibson, R. N. 1999. The ecology of the early life stages of the plaice, *Pleuronectes platessa* L.: a review. *Bulletin-Tohoku National Fisheries Research*, 62: 17–50.
- Gibson, R. N., Robb, L., Wennhage, H., and Burrows, M. T. 2002. Ontogenetic changes in depth distribution of juvenile flatfishes in relation to predation risk and temperature on a shallow-water nursery ground. *Marine Ecology Progress Series*, 229: 233–244.
- Godø, O. R., and Haug, T. 1989. A review of the natural history, fisheries, and management of Greenland halibut (*Reinhardtius hippoglossoides*) in the eastern Norwegian and Barents Seas. *Journal du Conseil International pour l'Exploration de la Mer*, 46: 62–75.
- Gorman, D., Bajjouk, T., Populus, J., Vasquez, M., and Ehrhold, A. 2013. Modeling kelp forest distribution and biomass along rocky coastlines. *Marine Biology*, 160: 309–325.
- Gorokhova, I., Fagerberg, T., and Hansson, S. 2004. Predation by herring (*Clupea harengus*) and sprat (*Sprattus sprattus*) on *Cercopagis pengoi* in a western Baltic Sea bay. *ICES Journal of Marine Science*, 61: 959–965.
- Grioche, A., Harlay, X., Koubbi, P., and Fraga Lago, L. 2000. Vertical migrations of fish larvae: Eulerian and Lagrangian observations in the Eastern English Channel. *Journal of Plankton Research*, 22: 1813–1828.
- Guerao, G., and Ribera, C. 1996. Locomotor activity patterns and feeding habits in the prawn *Palaemon serratus* (Pennant, 1777) (Decapoda, Palaemonidae) in the Alfacos Bay, Ebro Delta, Spain. *Crustaceana*, 69: 101–112.
- Guerao, G., and Ribera, C. 2000. Population characteristics of the prawn *Palaemon serratus* (Decapoda, Palaemonidae) in a shallow Mediterranean Bay. *Crustaceana*, 73: 459–468.
- Hall, S. J., Robertson, M. R., Basford, D. J., and Fryer, R. 1993. Pit-digging by the crab *Cancer pagurus*: a test for long-term, large-scale effects on infaunal community structure. *Journal of Animal Ecology*, 62: 59–66.
- Halpern, B. S., Selkoe, K. A., Micheli, F., and Kappel, C. V. 2007. Evaluating and ranking the vulnerability of global marine ecosystems to anthropogenic threats. *Conservation Biology*, 21: 1301–1315.
- Halpern, B. S., Walbridge, S., Selkoe, K. A., Kappel, C. V., Micheli, F., D'Agrosa, C., Bruno, J. F., et al. 2008. A global map of human impact on marine ecosystems. *Science*, 319: 948–952.
- Hart, D. R. 2006. Effects of sea stars and crabs on sea scallop *Placopecten magellanicus* recruitment in the Mid-Atlantic Bight (USA). *Marine Ecology Progress Series*, 306: 209–221.
- Henderson, A., Gamito, S., Karakassis, I., Pederson, P., and Smaal, A. 2001. Use of hydrodynamic and benthic models for managing environmental impacts of marine aquaculture. *Journal of Applied Ichthyology*, 17: 163–172.
- Henderson, P. A., and Holmes, R. H. A. 1987. On the population biology of the common shrimp *Crangon crangon* (L.) (Crustacea: Caridea) in the Severn Estuary and Bristol Channel. *Journal of the Marine Biological Association*, 67: 825–847.
- Hiddink, J. G. 2002. The adaptive value of migrations for the bivalve *Macoma balthica*. PhD thesis, Rijksuniversiteit Groningen, Groningen. 172 pp. ISBN 90-9016102-3.
- Hilgerloh, G. 1997. Predation by birds on blue mussel *Mytilus edulis* beds of the tidal flats of Spiekeroog (southern North Sea). *Marine Ecology Progress Series*, 146: 61–72.
- Himmelman, J. H., and Hamel, J. R. 1993. Diet, behaviour and reproduction of the whelk *Buccinum undatum* in the northern Gulf of St. Lawrence, eastern Canada. *Marine Biology*, 116: 423–430.
- Hixon, M. A., and Tissot, B. N. 2007. Comparison of trawled vs untrawled mud seafloor assemblages of fishes and macroinvertebrates at Coquille Bank, Oregon. *Journal of Experimental Marine Biology and Ecology*, 344: 23–34.
- Hobday, A. J., Smith, A. D. M., Stobutzki, I. C., Bulman, C., Daley, R., Dambacher, J. M., Deng, R. A., et al. 2011. Ecological risk assessment for the effects of fishing. *Fisheries Research*, 108: 372–384.
- Holland, G. J., Greenstreet, S. P., Gibb, I. M., Fraser, H. M., and Robertson, M. R. 2005. Identifying sandeel *Ammodytes marinus* sediment habitat preferences in the marine environment. *Marine Ecology Progress Series*, 303: 269–282.
- Hollowed, A. B., Aydin, K. Y., Essington, T. E., Ianelli, J. N., Megrey, B. A., Punt, A. E., and Smith, A. D. M. 2011. Experience with quantitative ecosystem assessment tools in the northeast Pacific. *Fish and Fisheries*, 12: 189–208.
- Holthuis, L. B. 1991. FAO species catalogue. Volume 13. Marine lobsters of the world. An annotated and illustrated catalogue of species of interest to fisheries known to date. FAO Fisheries Synopsis. 13 (125). FAO, Rome. 292 pp.
- Howard, A. E. 1980. Substrate controls on the size composition of lobster (*Homarus gammarus*) populations. *Journal du Conseil International pour l'Exploration de la Mer*, 39: 130–133.
- Howard, A. E., and Bennett, D. B. 1979. The substrate preference and burrowing behaviour of juvenile lobsters (*Homarus gammarus* (L.)). *Journal of Natural History*, 13: 433–438.
- ICES. 2008. ICES Science Plan (2009–2013). International Council for the Exploration of the Sea, 8 September 2008. 14 pp.
- ICES. 2010. Report of the Working Group on Marine Habitat Mapping (WGMHM), 3–7 May 2010, Calvi, Corsica, France. ICES Document CM 2010/SSGSUE: 01. 86 pp.
- ICES. 2011. Report of the Working Group on Crangon Fisheries and Life History (WGCRAN), 17–19 May 2011, IJmuiden, The Netherlands. ICES Document CM 2011/SSGEF: 11. 38 pp.
- ICES. 2012. General context of ICES advice. <http://www.ices.dk/community/advisory-process/Pages/Latest-advice.aspx>.
- Iglesias, J., Ojea, G., Otero, J. J., Fuentes, L., and Ellis, T. 2003. Comparison of mortality of wild and released reared 0-group turbot, *Scophthalmus maximus*, on an exposed beach (Ría de Vigo, NW Spain) and a study of the population dynamics and ecology of the natural population. *Fisheries Management and Ecology*, 10: 51–59.
- Innes, J., and Pascoe, S. 2007. Impact on the profitability of the commercial UK *Crangon* fishery. CEMARE Research Paper, 162.
- Jackson, J. B., Kirby, M. X., Berger, W. H., Bjorndal, K. A., Botsford, L. W., Bourque, B. J., Bradbury, R. H., et al. 2001. Historical overfishing and the recent collapse of coastal ecosystems. *Science*, 293: 629–637.
- Jamieson, A., and Smith, P. J. 1987. Atlantic mackerel (*Scomber scombrus* L.) stocks and genes: a review. *Journal du Conseil International pour l'Exploration de la Mer*, 44: 66–72.
- Jennings, S., and Pawson, M. G. 1992. The origin and recruitment of bass, *Dicentrarchus labrax*, larvae to nursery areas. *Journal of the Marine Biological Association of the UK*, 72: 199–212.
- Jensen, A. C., Collins, K. J., Free, E. K., and Bannister, R. C. A. 1994. Lobster (*Homarus gammarus*) movement on an artificial reef: the potential use of artificial reefs for stock enhancement. *Proceedings of the Fourth International Workshop on Lobster Biology and Management*, 1993. *Crustaceana*, 67: 198–211.

- Jensen, O. P., Hansson, S., Didrikas, T., Stockwell, J. D., Hrabik, T. R., Axenrot, T., and Kitchell, J. F. 2011. Foraging, bioenergetic and predation constraints on diel vertical migration: field observations and modelling of reverse migration by young-of-the-year herring *Clupea harengus*. *Journal of Fish Biology*, 78: 449–465.
- Jones, C. M. 2014. Can we predict the future: juvenile finfish and their seagrass nurseries in Chesapeake Bay. *ICES Journal of Marine Science*, 71: 675–682.
- Juanes, F. 2007. Role of habitat in mediating mortality during the post-settlement transition phase of temperate marine fishes. *Journal of Fish Biology*, 70: 661–677.
- Kaiser, M. J., Laing, I., Utting, S. D., and Burnell, G. M. 1998. Environmental impacts of bivalve mariculture. *Journal of Shellfish Research*, 17: 59–66.
- Kelleher, K. 2005. Discards in the world's marine fisheries. An update. *FAO Fisheries Technical Paper*, 470. Food and Agriculture Organization of the United Nations, Rome, Italy. 131 pp.
- Kemp, W. M., Boynton, W. R., Adolf, J. E., Boesch, D. F., Bolcourt, W. C., Brush, G., Cornwell, J. C., et al. 2005. Eutrophication of Chesapeake Bay: historical trends and ecological interactions. *Marine Ecology Progress Series*, 303: 1–29.
- Kennesh, M. J. 2002. Environmental threats and environmental future of estuaries. *Environmental Conservation*, 29: 78–107.
- Kostecki, C., Rochette, S., Girardin, R., Blanchard, M., Desroy, N., and Le Pape, O. 2011. Reduction of flatfish habitat as a consequence of the proliferation of an invasive mollusc. *Estuarine, Coastal and Shelf Science*, 92: 154–160.
- Kottelat, M., and Freyhof, J. 2007. *Handbook of European Freshwater Fishes*. Publications Kottelat, Cornol, Switzerland. 646 pp.
- Koutsikopoulos, C., Fortier, L., and Gagne, J. A. 1991. Cross-shelf dispersion of Dover sole (*Solea solea*) eggs and larvae in Biscay Bay and recruitment to inshore nurseries. *Journal of Plankton Research*, 13: 923–945.
- Kuipers, B. R., and Dapper, R. 1984. Nursery function of Wadden Sea tidal flats for the brown shrimp *Crangon crangon*. *Marine Ecology Progress Series*, 17: 171–181.
- Laffaille, P., Feunteun, E., and Lefeuvre, J.-C. 2000. Composition of fish communities in a European macrotidal salt marsh (the Mont Saint-Michel Bay, France). *Estuarine Coastal and Shelf Science*, 51: 429–438.
- Laffaille, P., Thieulle, L., Feunteun, E., and Lefeuvre, J. 2001. Composition du peuplement piscicole d'un petit estuaire anthropisé (Le Couesnon, France). *Bulletin Français de la Pêche et de la Pisciculture*, 357–360: 191–208.
- Launey, S., Ledu, C., Boudry, P., Bonhomme, F., and Naciri-Graven, Y. 2002. Geographic structure in the European flat oyster (*Ostrea edulis* L.) as revealed by microsatellite polymorphism. *Journal of Heredity*, 93: 331–351.
- Lindholm, J., Auster, P., and Valentine, P. 2004. Role of a large marine protected area for conserving landscape attributes of sand habitats on Georges Bank (NW Atlantic). *Marine Ecology Progress Series*, 269: 61–68.
- Link, J. S., Bundy, A., Overholtz, W. J., Shackell, N., Manderson, J., Duplisea, D., Hare, J., et al. 2011. Ecosystem-based fisheries management in the Northwest Atlantic. *Fish and Fisheries*, 12: 152–170.
- Lintas, C., and Seed, R. 1994. Spatial variation in the fauna associated with *Mytilus edulis* on a wave-exposed rocky shore. *Journal of Molluscan Studies*, 60: 165–174.
- Lipcius, R. N., Eggleston, D. B., Schreiber, S. J., Seitz, R. D., Shen, J., Sisson, M., Stockhausen, W. T., et al. 2008. Importance of metapopulation connectivity to restocking and restoration of marine species. *Reviews in Fisheries Science*, 16: 101–110.
- Lopez-Lopez, L., Preciado, I., Velasco, F., Olosa, I., and Gutiérrez-Zabala, J. L. 2011. Resource partitioning amongst five coexisting species of gurnards (Scorpaeniforme: Triglididae): Role of trophic and habitat segregation. *Journal of Sea Research*, 66: 58–68.
- Lotze, H. K. 2004. Repetitive history of resource depletion and mismanagement: the need for a shift in perspective. *Marine Ecology Progress Series*, 274: 269–303.
- Lotze, H. K., Lenihan, H. S., Bourque, B. J., Bradbury, R. H., Cooke, R. G., Kay, M. C., Kidwell, S. M., et al. 2006. Depletion, degradation, and recovery potential of estuaries and coastal seas. *Science*, 312: 1806–1809.
- MacDonald, B. A., and Thompson, R. J. 1985. Influence of temperature and food availability on the ecological energetics of the giant scallop *Placopecten magellanicus*. I. Growth rates of shell and somatic tissue. *Marine Ecology Progress Series*, 25: 279–294.
- Magnússon, J. V. 1996. Greater silver smelt, *Argentina silus* in Icelandic waters. *Journal of Fish Biology*, 49: 259–275.
- Martin, B. T., Zimmer, E. I., Grimm, V., and Jager, T. 2011. Dynamic energy budget theory meets individual-based modelling: a generic and accessible implementation. *Methods in Ecology and Evolution*, 3: 445–449.
- Mathieson, S., Cattrijsse, A., Costa, M. J., Drake, P., Elliott, M., Gardner, J., and Marchand, J. 2000. Fish assemblages of European tidal marshes: a comparison based on species, families and functional guilds. *Marine Ecology Progress Series*, 204: 225–242.
- McClanahan, T. R., Graham, N. A. J., MacNeil, M. A., Muthiga, N. A., Cinner, J. E., Bruggemann, J. H., and Wilson, S. K. 2011. Critical thresholds and tangible targets for ecosystem-based management of coral reef fishes. *Proceedings of the National Academy of Sciences of the USA*, 108: 17230–17233.
- McCormick, S. D., Hansen, L. P., Quinn, T. P., and Saunders, R. L. 1998. Movement, migration, and smolting of Atlantic salmon (*Salmo salar*). *Canadian Journal of Fisheries and Aquatic Sciences*, 55(S1): 77–92.
- McKindsey, C. W., Archambault, P., Callier, M. D., and Olivier, F. 2011. Influence of suspended and off-bottom mussel culture on the sea bottom and benthic habitats: a review 1. This review is part of a virtual symposium on current topics in aquaculture of marine fish and shellfish. *Canadian Journal of Zoology*, 89: 622–646.
- Moriarty, C., and Dekker, W. 1997. Management of the European eel. *Fisheries Bulletin (Dublin)*, 15: 110 pp.
- Motos, L., Uriarte, A., and Valencia, V. 1996. The spawning environment of the Bay of Biscay anchovy (*Engraulis encrasicolus* L.). *Scientia Marina*, 60(Suppl 2): 237–255.
- Newell, R. I. E. 2004. Ecosystem influences of natural and cultivated populations of suspension-feeding bivalve molluscs: a review. *Journal of Shellfish Research*, 23: 51–61.
- Nichols, J. H., and Lawton, P. 1978. The occurrence of the larval stages of the lobster *Homarus gammarus*, (Linnaeus, 1758) off the northeast coast of England in 1976. *Journal du Conseil International pour l'Exploration de la Mer*, 38: 234–243.
- Norderhaug, K. M., Christie, H., Fossa, J. H., and Fredriksen, S. 2005. Fish-macrofauna interactions in a kelp (*Laminaria hyperborea*) forest. *Journal of the Marine Biological Association of the UK*, 85: 1279–1286.
- Nøttestad, L., Aklsand, M., Beltestad, A., Fernö, A., Johannessen, A., and Misund, O. A. 1996. Schooling dynamics of Norwegian spring spawning herring (*Clupea harengus* L.) in a coastal spawning area. *Sarsia*, 80: 277–284.
- Nunes, J. P., Ferreira, J. G., Gazeau, F., Lencart-Silva, J., Zhang, X. L., Zhu, M. Y., and Fang, J. G. 2003. A model for sustainable management of shellfish polyculture in coastal bays. *Aquaculture*, 219: 257–277.
- Øie, G., Makridis, P., Reitan, K. I., and Olsen, Y. 1997. Protein and carbon utilization of rotifers (*Brachionus plicatilis*) in first feeding of turbot larvae (*Scophthalmus maximus* L.). *Aquaculture*, 153: 103–122.
- Olafsson, E. B. 1986. Density dependence in suspension-feeding and deposit-feeding populations of the bivalve *Macoma balthica*: a field experiment. *Journal of Animal Ecology*, 55: 517–526.

- Orth, R. J., Carruthers, T. J., Dennison, W. C., Duarte, C. M., Fourqurean, J. W., Heck, K. L., Jr, *et al.* 2006. A global crisis for seagrass ecosystems. *Bioscience*, 56: 987–996.
- Packer, D. B., Cargnelli, L. M., Griesbach, S. J., and Shumway, S. E. 1999. Essential Fish Habitat source document. Sea scallop, *Placopecten magellanicus*, life history and habitat characteristics. US Department of Commerce NOAA Technical Memorandum NMFS-NE, 134: 1–21.
- Pandian, T. J. 1970. Ecophysiological studies on the developing eggs and embryos of the European lobster *Homarus gammarus*. *Marine Biology*, 5: 154–167.
- Penton, P., Davoren, G., Andrews, D., and Montevecchi, W. A. 2012. A comparison of egg developmental and survival rates in capelin (*Mallotus villosus*) on beach and demersal spawning sites in Newfoundland. *Canadian Journal of Zoology*, 90: 248–256.
- Pihl, L., Baden, S., Kautsky, N., Rönnbäck, P., Soderqvist, T., Troell, M., and Wennhage, H. 2006. Shift in fish assemblage structure due to loss of seagrass *Zostera marina* habitats in Sweden. *Estuarine Coastal and Shelf Science*, 67: 123–132.
- Pihl, L., Modin, J., and Wennhage, H. 2000. Spatial distribution patterns of newly settled plaice (*Pleuronectes platessa* L.) along the Swedish Skagerrak archipelago. *Journal of Sea Research*, 44: 65–80.
- Pihl, L., Modin, J., and Wennhage, H. 2005. Relating plaice (*Pleuronectes platessa*) recruitment to deteriorating habitat quality: effects of macroalgal blooms in coastal nursery grounds. *Canadian Journal of Fisheries and Aquatic Sciences*, 62: 1184–1193.
- Pihl, L., and Wennhage, H. 2002. Structure and diversity of fish assemblages on rocky and soft bottom shores on the Swedish west coast. *Journal of Fish Biology*, 61: 148–166.
- Pihl, L., Wennhage, H., and Nilsson, S. 1994. Fish assemblage structure in relation to macrophytes and filamentous epiphytes in shallow non-tidal rocky- and softbottom habitats. *Environmental Biology of Fishes*, 39: 271–288.
- Pikanwski, R. A., Morse, W. W., Berrien, P. L., Johnson, D. L., and McMillan, D. G. 1999. Essential Fish Habitat Document: Redfish, *Sebastes* spp., life history and habitat characteristics. U.S. Department of Commerce NOAA Technical Memorandum, NMFS-NE-132.
- Polte, P., and Asmus, H. 2006. Intertidal seagrass beds (*Zostera noltii*) as spawning grounds for transient fishes in the Wadden Sea. *Marine Ecology Progress Series*, 312: 235–243.
- Polte, P., Schanz, A., and Asmus, H. 2005. Effects of current exposure on habitat preference of mobile 0-group epibenthos for intertidal seagrass beds (*Zostera noltii*) in the northern Wadden Sea. *Estuarine Coastal and Shelf Science*, 62: 627–635.
- Prins, T. C., and Smaal, A. C. 1994. The role of the blue mussel *Mytilus edulis* in the cycling of nutrients in the Oosterschelde estuary (The Netherlands). *Hydrobiologia*, 282: 413–429.
- Prodöhl, P. A., Jørstad, K. E., Triantaphyllidis, A., Katsares, V., and Triantaphyllidis, C. 2006. Genetic effects of domestication, culture and breeding of fish and shellfish, and their impacts on wild populations. European lobster—*Homarus gammarus*, pp. 91–98. Evaluation of genetic impact of aquaculture activities on native populations: a European network. GENIMPACT Final Report (EU contract n. RICA-CT-2005-022802). <http://genimpact.imr.no>.
- Rajasilta, M., Eklund, J., Kääriä, J., and Ranta-Aho, K. 1989. The deposition and mortality of the eggs of the Baltic herring *Clupea harengus membras* L., on different substrates in the south-west archipelago of Finland. *Journal of Fish Biology*, 34: 417–427.
- Read, P., and Fernandes, T. 2003. Management of environmental impacts of marine aquaculture in Europe. *Aquaculture*, 226: 139–163.
- Rijnsdorp, A. D., Van Beek, F. A., Flatman, S., Millner, R. M., Riley, J. D., Giret, M., and De Clerck, R. 1992. Recruitment of sole stocks, *Solea solea* (L.), in the Northeast Atlantic. *Netherlands Journal of Sea Research*, 29: 173–192.
- Rijnsdorp, A. D., Van Stralen, M., and van der Veer, H. W. 1985. Selective tidal transport of North Sea plaice larvae *Pleuronectes platessa* in coastal nursery areas. *Transactions of the American Fisheries Society*, 114: 461–470.
- Rogers, S. I., Millner, R. S., and Mead, T. A. 1998. The distribution and abundance of young fish on the east and south coast of England (1981 to 1997). Ministry of Agriculture, Fisheries and Food, Centre for Environment, Fisheries and Aquaculture Science. Science Series Technical Report No. 108, CEFAS, Lowestoft. 130 pp.
- Rönnbäck, P., Kautsky, N., Pihl, L., Troell, M., Söderqvist, T., and Wennhage, H. 2007. Ecosystem goods and services from Swedish coastal habitats: identification, valuation, and implications of ecosystem shifts. *AMBIO: a Journal of the Human Environment*, 36: 534–544.
- Roques, S., Sévigny, J. M., and Bernatchez, L. 2002. Genetic structure of deep-water redfish, *Sebastes mentella*, populations across the North Atlantic. *Marine Biology*, 140: 297–307.
- Sala, E., Aburto-Oropeza, O., Paredes, G., Parra, I., Barrera, J. C., and Dayton, P. K. 2002. A general model for designing networks of marine reserves. *Science*, 298: 1991–1993.
- Santos, M. N., and Monteiro, C. C. 1997. The Olhao artificial reef system (south Portugal): fish assemblages and fishing yield. *Fisheries Research*, 30: 33–41.
- Seed, R., and Brown, R. A. 1978. Growth as a strategy for survival in two marine bivalves, *Cerastoderma edule* and *Modiolus modiolus*. *Journal of Animal Ecology*, 47: 283–292.
- Sequeira, A., Ferreira, J. G., Hawkins, A. J. S., Nobre, A., Lourenço, P., Zhang, X. L., Yan, X., *et al.* 2008. Trade-offs between shellfish aquaculture and benthic biodiversity: a modelling approach for sustainable management. *Aquaculture*, 274: 313–328.
- Sheehy, M. R. J., and Prior, A. E. 2008. Progress on an old question for stock assessment of the edible crab *Cancer pagurus*. *Marine Ecology Progress Series*, 353: 191–202.
- Shumway, S. E. (Ed.) 2011. *Shellfish Aquaculture and the Environment*. Wiley-Blackwell, Chichester. 424 pp.
- Sims, D. W. 2008. Sieving a living: a review of the biology, ecology and conservation status of the plankton-feeding basking shark *Cetorhinus maximus*. *Advances in Marine Biology*, 54: 171–220.
- Smaal, A. C. 2002. European mussel cultivation along the Atlantic coast: production status, problems and perspectives. *Hydrobiologia*, 484: 89–98.
- Smaal, A. C., and Van Stralen, M. 1990. Average annual growth and condition of mussels as a function of food source. *Hydrobiologia*, 195: 179–188.
- Steller, D. L., and Cáceres-Martínez, C. 2009. Coralline algal rhodoliths enhance larval settlement and early growth of the Pacific calico scallop *Argopecten ventricosus*. *Marine Ecology Progress Series*, 396: 49–60.
- Sundblad, G., Bergström, U., and Sandström, A. 2011. Ecological coherence of marine protected area networks: a spatial assessment using species distribution models. *Journal of Applied Ecology*, 48: 112–120.
- Sundblad, G., Bergström, U., Sandström, A., and Eklöv, P. 2014. Nursery habitat availability limits adult stock sizes of predatory coastal fish. *ICES Journal of Marine Science*, 71: 666–674.
- Svensson, C. J., Baden, S., Moksnes, P. O., and Åberg, P. 2012. Temporal mismatches in predator–herbivore abundance control algal blooms in nutrient-enriched seagrass ecosystems. *Marine Ecology Progress Series*, 471: 61–71.
- Swan, S. C., Gordon, J. D. M., and Shimmield, T. 2003. Preliminary investigations on the uses of otolith microchemistry for stock discrimination of the deep-water black scabbardfish (*Aphanopus carbo*) in the Northeast Atlantic. *Journal of Northwest Atlantic Fishery Science*, 31: 221–231.
- Tegner, M. J., and Dayton, P. K. 2000. Ecosystem effects of fishing in kelp forest communities. *ICES Journal of Marine Science*, 57: 579–589.

- Thompson, I., Jones, D. S., and Dreibelbis, D. 1980. Annual internal growth banding and life history of the ocean quahog *Arctica islandica* (Mollusca: Bivalvia). *Marine Biology*, 57: 25–34.
- Thrush, S. F., and Dayton, P. K. 2002. Disturbance to marine benthic habitats by trawling and dredging: implications for marine biodiversity. *Annual Review of Ecology and Systematics*, 33: 449–473.
- Tully, O., and C  idigh, A. O. 1987. The seasonal and diel distribution of lobster larvae (*Homarus gammarus* (Linnaeus)) in the neuston of Galway Bay. *Journal du Conseil International pour l'Exploration de la Mer*, 44: 5–9.
- Turner, S. J., Thrush, S. F., Hewitt, J. E., Cummings, V. J., and Funnell, G. 1999. Fishing impacts and the degradation or loss of habitat structure. *Fisheries Management and Ecology*, 6: 401–420.
- Uzars, D., and Plikshs, M. 2000. Cod (*Gadus morhua* L.) cannibalism in the Central Baltic: interannual variability and influence of recruit abundance and distribution. *ICES Journal of Marine Science*, 57: 324–329.
- van der Veer, H. W. 1986. Immigration, settlement, and density-dependent mortality of a larval and early postlarval 0-group plaice (*Pleuronectes platessa*) population in the western Wadden Sea. *Marine Ecology Progress Series*, 29: 223–236.
- van der Veer, H. W., Berghahn, R., Miller, J. M., and Rijnsdorp, A. D. 2000. Recruitment in flatfish, with special emphasis on North Atlantic species: progress made by the Flatfish Symposia. *ICES Journal of Marine Science*, 57: 202–215.
- Vasconcelos, R. P., Eggleston, D. B., Le Pape, O., and Tulp, I. 2014. Patterns and processes of habitat-specific demographic variability in exploited marine species. *ICES Journal of Marine Science*, 71: 664–673.
- Ver  ssimo, A., McDowell, J. R., and Graves, J. E. 2011. Population structure of a deep-water squaloid shark, the Portuguese dogfish (*Centroscyllium coelelepis*). *ICES Journal of Marine Science*, 68: 555–563.
- Ver  ssimo, A., McDowell, J. R., and Graves, J. E. 2012. Genetic population structure and connectivity in a commercially exploited and wide-ranging deepwater shark, the leafscale gulper (*Centrophorus squamosus*). *Marine and Freshwater Research*, 63: 505–512.
- Voss, R., K  ster, F. W., and Dickmann, M. 2003. Comparing the feeding habits of co-occurring sprat (*Sprattus sprattus*) and cod (*Gadus morhua*) larvae in the Bornholm Basin, Baltic Sea. *Fisheries Research*, 63: 97–111.
- Wahle, R., and Steneck, R. 1991. Recruitment habitats and nursery grounds of the American lobster *Homarus americanus*: a demographic bottleneck? *Marine Ecology Progress Series*, 69: 231–243.
- Walter, U., and Liebezeit, G. 2003. Efficiency of blue mussel (*Mytilus edulis*) spat collectors in highly dynamic tidal environments of the Lower Saxonian coast (southern North Sea). *Biomolecular Engineering*, 20: 407–411.
- Worm, B., Barbier, E. B., Beaumont, N., Duffy, J. E., Folke, C., Halpern, B. S., Jackson, J. B. C., *et al.* 2006. Impacts of biodiversity loss on ocean ecosystem services. *Science*, 314: 787–790.
- Ysebaert, T., Hart, M., and Herman, P. M. J. 2009. Impacts of bottom and suspended cultures of mussels *Mytilus* spp. on the surrounding sedimentary environment and macrobenthic biodiversity. *Helgoland Marine Research*, 63: 59–74.

Handling editor: Emory Anderson