

First human impacts and responses of aquatic systems: A review of palaeolimnological records from around the world

The Anthropocene Review

2018, Vol. 5(1) 28–68

© The Author(s) 2017



Reprints and permissions:

sagepub.co.uk/journalsPermissions.nav

DOI: 10.1177/2053019617740365

journals.sagepub.com/home/anr

Nathalie Dubois,^{1,2} Émilie Saulnier-Talbot,³ Keely Mills,⁴ Peter Gell,⁵ Rick Battarbee,⁶ Helen Bennion,⁶ Sakonvan Chawchai,⁷ Xuhui Dong,^{8,9} Pierre Francus,¹⁰ Roger Flower,⁶ Doriedson F Gomes,¹¹ Irene Gregory-Eaves,¹² Sumedh Humane,¹³ Giri Kattel,^{5,9,14} JeanPhilippe Jenny,¹⁵ Peter Langdon,¹⁶ Julieta Massaferrero,¹⁷ Suzanne McGowan,¹⁸ Annika Mikomägi,¹⁹ Nguyen Thi Minh Ngoc,²⁰ Amila Sandaruwan Ratnayake,²¹ Michael Reid,²² Neil Rose,⁶ Jasmine Saros,²³ Daniel Schillereff,²⁴ Monica Tolotti²⁵ and Blas Valero-Garcés²⁶

¹ETH Zurich, Switzerland²Eawag, Switzerland³Université Laval, Canada⁴British Geological Survey, UK⁵Federation University, Australia⁶University College London, UK⁷Chulalongkorn University, Thailand⁸Aarhus Institute of Advanced Studies, Denmark⁹Nanjing Institute of Geography and Limnology, China¹⁰Institut National de la Recherche Scientifique and GEOTOP, Canada¹¹Federal University of Bahia, Brazil¹²McGill University, Canada¹³Rashtrasant Tukadoji Maharaj Nagpur University, India¹⁴University of Melbourne, Australia¹⁵Max Planck Institute for Biogeochemistry, Germany¹⁶University of Southampton, UK¹⁷CONICET, Argentina¹⁸University of Nottingham, UK¹⁹Tallinn University, Estonia²⁰Vietnam Institute of Geosciences and Mineral Resources, Vietnam²¹Shimane University, Japan²²University of New England, Australia²³University of Maine, USA²⁴King's College London, UK²⁵IASMA Research and Innovation Centre, Edmund Mach Foundation, Italy²⁶Instituto Pirenaico de Ecología, CSIC and LINCGlobal, Spain**Corresponding author:**

Nathalie Dubois, ETHZ, D-ERDW, NO-G53.I, Sonneggstrasse 5, 8600 Zurich, Switzerland.

Email: Nathalie.Dubois@eawag.ch

Abstract

Lake sediments constitute natural archives of past environmental changes. Historically, research has focused mainly on generating regional climate records, but records of human impacts caused by land use and exploitation of freshwater resources are now attracting scientific and management interests. Long-term environmental records are useful to establish ecosystem reference conditions, enabling comparisons with current environments and potentially allowing future trajectories to be more tightly constrained. Here we review the timing and onset of human disturbance in and around inland water ecosystems as revealed through sedimentary archives from around the world. Palaeolimnology provides access to a wealth of information reflecting early human activities and their corresponding aquatic ecological shifts. First human impacts on aquatic systems and their watersheds are highly variable in time and space. Landscape disturbance often constitutes the first anthropogenic signal in palaeolimnological records. While the effects of humans at the landscape level are relatively easily demonstrated, the earliest signals of human-induced changes in the structure and functioning of aquatic ecosystems need very careful investigation using multiple proxies. Additional studies will improve our understanding of linkages between human settlements, their exploitation of land and water resources, and the downstream effects on continental waters.

Keywords

aquatic ecosystems, aquatic transitions, first human impacts, lakes, sediments, tropical wetlands

Introduction

Lake systems are fundamentally important to the environment, biosphere, and human populations, but are under increasing stress from anthropogenic impacts, and vulnerable to Earth's changing climate. Understanding how freshwater ecosystems change through space and time is crucial to ensuring global-scale resource sustainability at a time when humans increasingly drive environmental change. The timing and onset of human activities and how these have modified aquatic ecosystems in the past are becoming of increasing scientific and management concern (Dearing et al., 2006; Gell et al., 2007b; Saulnier-Talbot, 2016), especially as global aquatic ecosystems shift towards alternative Anthropocene states (Kopf et al., 2015). Palaeolimnological analysis, the study of the physical, chemical and biological information preserved in lake and wetland sediments, provides a valuable approach to reconstruct natural and anthropogenic changes for periods pre-dating instrumental observation. Long-term records of environmental change are of particular interest to establish the range of natural variability (i.e. 'background' or 'reference' conditions of an ecosystem in the absence of extensive human impact), from which the timing and magnitude of anthropogenic disturbance may be quantified. The identification of this discernible change allows the setting of management targets (Gell et al., 2013), and aids scientific understanding of the complex interactions between people, climate and the environment. Such data are crucial for modelling future scenarios relating to water quality and availability. Furthermore, knowing the timing of first impact provides data on the response and/or recovery of an aquatic system once the 'pressure' (e.g. point source pollution) has been removed, and insight into the legacy and cumulative effects of early human impacts on contemporary (and future) aquatic systems.

People have affected natural environmental systems for millennia at local scales by disturbing vegetation cover (Edwards and Whittington, 2001), but sustained land-use changes began with the rise of Neolithic farming: the so-called 'Neolithic revolution'. According to Ruddiman (2005), the

global effects of early farming on the atmosphere are detectable some 8000 years ago when humans began to influence atmospheric CO₂ levels, although the extent of human impact on the climate at this time remains controversial (Lewis and Maslin, 2015). Nonetheless, direct evidence of early human impacts on landscapes at a local scale is well known through an extensive global array of archaeological investigations at local and regional scales (e.g. Whittle and Bickle, 2014).

Today, the direct (e.g. through species introductions, water abstraction) and indirect (e.g. through altering lake catchments) impact of people on lake systems is unquestionable (Hering et al., 2015; Leavitt et al., 2009). The effects of early human activity on aquatic ecosystems, typically driven by soil erosion, habitat modification or pollution, have been demonstrated in many case studies. These studies show that human pressures on aquatic systems can take many forms and are highly variable in time and space, but the timing and magnitude of first detectable impacts at regional and continental scales remain ill-defined. In order to contextualise the pace, direction and magnitude of recent aquatic transitions, and to consider how reversible they may be, this paper provides a global synthesis of the earliest drivers and responses of these vital ecosystems.

While lake sediment records can provide local and regional evidence about environmental changes, detecting human influence throughout history can be challenging because of the subtlety, complexity and variable nature of many early human impacts on the environment (see Mills et al., 2017). The nature of disturbance, preservation of the impact signal and, not least, the provision of a reliable chronology all affect our ability to detect changes. Moreover, palaeolimnological proxies are frequently used to indicate early human terrestrial disturbances in a region (e.g. pollen assemblages, charcoal and sediment influx to infer deforestation in a catchment) but these are not necessarily accompanied by evidence of a concurrent aquatic transition. By ‘aquatic transition’, we refer to an episode during which an aquatic ecosystem experiences a change in the way it is physico-chemically or biologically structured or is affected in its functions, such as in passing from one trophic state to another. Available research seemingly suggests that the first detectable human impacts on the environment rarely lead to aquatic transitions, although future analysis focusing more on aquatic variables may challenge this view.

Herein, we review evidence of early (pre-1850 CE) human pressure on inland aquatic ecosystems around the globe as revealed through lake and (low-latitude) wetland sediment records. Dates are reported using the CE (Common Era) notation for the last 2000 years, and the b2k (before year 2000) notation for dates preceding the CE. We included low latitude wetlands, such as swamps and marshes, as lakes can be geographically restricted (we exclude peatlands as their palaeoecology is less relevant to this study; generally they are archives of terrestrial and atmospheric change, but can also record localized impacts such as fires). We report the earliest sign of each major anthropogenic driver (i.e. soil erosion, habitat modification, pollution, and species introduction) that led a system to move outside its previous range of variability. Our specific aim is to identify (a) the timing and geographical distribution of the earliest sedimentary signals of human impacts on the environment and (b) where possible, to report when these impacts first resulted in a shift in ecosystem structure and function; i.e. a detectable aquatic transition. The changes as such are not necessarily quantified but are recorded unambiguously. Reported sites are – to the best of our knowledge – those revealing the earliest signals identified to date in each region.

Lake sensitivity to human impact

Early anthropogenic impact on aquatic systems is highly variable and can depend on geographical location and duration of inhabitation. Figure 1 synthesizes the timing of arrival of anatomically modern humans in various regions, migration routes, and global sea-level fluctuations (since lower sea-level during ice ages facilitated passage between land masses). A more detailed description is provided in the Supplementary Material (available online). However, the first occurrence of

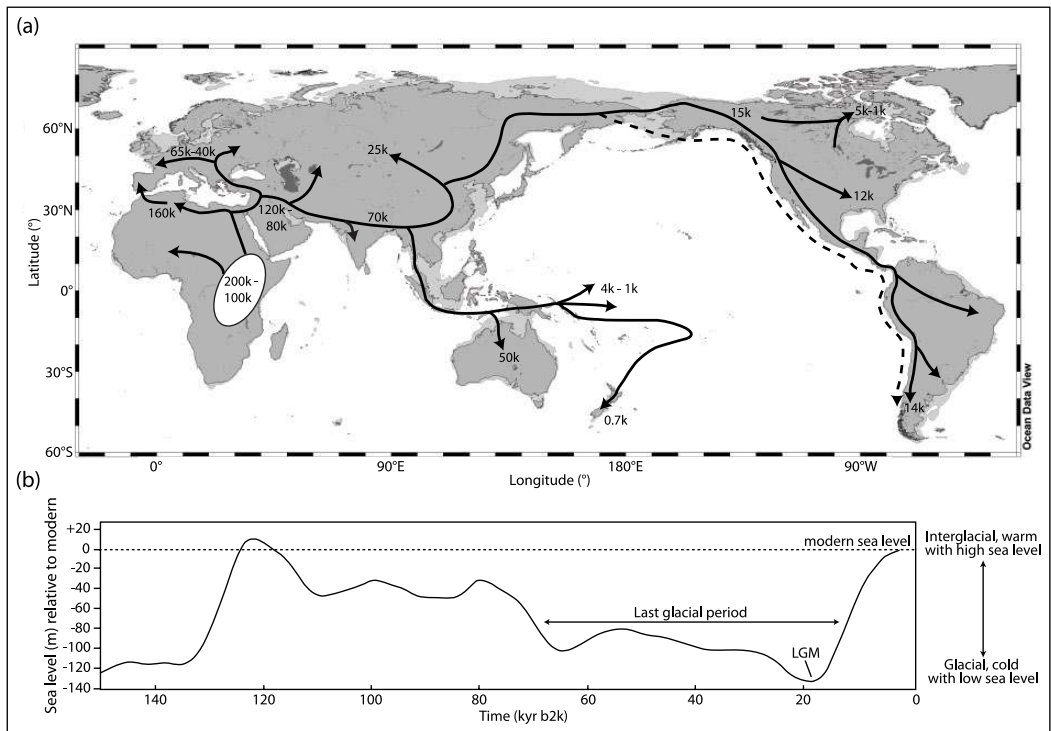


Figure 1. (a) Map showing temporal and directional markers (arrows) of early human migrations across continents ($k = 1000$ years before year 2000), based on the literature cited in the text. Dashed line indicates a possible coastal migration route. Oval indicates origin of anatomically modern humans (AMH) in eastern Africa. Pale grey indicates emerging land contours at lower sea levels (-100 m), facilitating access to land masses. (b) Sea level change over the last 150 kyr (based on Waelbroeck et al., 2002).

humans in the archaeological/palaeolimnological record does not necessarily correspond to a shift, or transition, in aquatic ecosystems (Armesto et al., 2010; Bush et al., 2016; Dodson, 1979). In fact, the first ‘detectable’ human impact within a lake catchment may not force a response in the aquatic system, possibly because of the negligible degree of impact caused by smaller population sizes, their culture, and less ‘sophisticated’ technologies.

With a lower magnitude of stress, some lake ecosystems may have the capacity to adapt rather than shift into an alternative state. This may also be true where technology has evolved gradually through time, for example in Europe (Bradshaw et al., 2005b) and China (Shen et al., 2006). In these regions, lake systems adapted to slow changes until c. 6000 b2k, when catchment modification and the intensification of agriculture increased to such an extent that a distinct transition is observed in the function of aquatic ecosystems. In other parts of the world, where advanced technology and intensive agricultural practices were introduced more recently (e.g. within the last two centuries in Australia and New Zealand), the effects on ecosystems are far more acute, though this could also reflect the sensitivity of the systems (Gell and Reid, 2014, 2016; Gell et al., 2005b; Kattel et al., 2014). Lakes in remote regions have only been subjected to anthropogenic nutrient loading via atmospheric deposition as a result of transboundary pollution during the last few decades (Bergstrom and Jansson, 2006; Bergstrom et al., 2005; Brahney et al., 2015; Wolfe et al., 2001; Yang et al., 2010b).

The sensitivity of lakes to any given driver not only depends on the intensity of the perturbation, but also on how the lake system processes the environmental perturbation; some lakes may exhibit an immediate response to a particular disturbance, whereas others may appear unresponsive to the same change or pressure (see Scheffer et al., 2012). For example, large and deep lakes show higher buffering capacity, expressed by a delayed response, against nutrient input from the catchment (Dearing and Jones, 2003), whereas smaller lakes may show very little lag between the change in land use and the lake response (e.g. Heinsalu and Veski, 2007).

Detectable human impact relative to climate

A major challenge in identifying human impact on the functioning of aquatic ecosystems is the ability to confidently separate aquatic responses driven by people from those that can be attributed to natural climate change (Battarbee and Bennion, 2011; Mills et al., 2014, 2017). Closely coupled with this is the need to understand potential leads and lags within the system, hysteresis, loss of resilience, and the sensitivity of lake sites to a given perturbation (Magnuson et al., 2004), and whether lakes have crossed a tipping point (Langdon et al., 2016). For example, lakes in the English Lake District (UK) have been shown to become increasingly sensitive to climate following recent eutrophication (Dong et al., 2012a, 2012b; Moorhouse et al., 2014). A number of methodological approaches can be employed to tackle the question of what impacts or disturbances can be attributed to climate and what can be attributed to people (Mills et al., 2017). These range from site selection using a paired lake approach, such as non-impacted versus impacted sites (Moorhouse et al., 2014), to spatial scale (e.g. landscape-scale analyses; Keatley et al., 2008) and the careful selection of proxy indicators (Table 1). When undertaking studies to disentangle multiple drivers on ecosystems, the use of a multi-proxy approach is invaluable, especially when drivers operate at different frequencies. Using multiple lines of evidence can help overcome ambiguity and ratify the identification of the vectors of change in a system (Table 1; Mills et al., 2017; Perga et al., 2015). Furthermore, a number of advanced statistical methods (e.g. multivariate regressions, Bayesian networks) allow apportionment of climate versus anthropogenic impacts on lake systems (Birks et al., 2012; Simpson and Anderson, 2009; Simpson and Hall, 2012).

Anthropogenic drivers of catchment and lake changes

Vegetation clearance is often the first evidence of human activity recorded in sediments (typically observed through changes in the pollen and charcoal record), but this change in the catchment does not necessarily trigger an abrupt response in the aquatic ecosystem itself, at least not initially (Armesto et al., 2010; Barr et al., 2013), and may vary with the degree of resistance of the lake ecosystem. Similarly, pollution, which often results from human activities outside the lake, can be relatively easily detected in the sedimentary record, but its ecological impacts are often variable. Conversely, some early human activities directly affected lakes and their ecosystems, such as modification of the aquatic habitat (for instance changes in lake level) or species introductions. Lakes are sensitive to various degrees to elements that modify their physical and chemical structure. For example, increased input of allochthonous matter tends to result in decreased water transparency, which can in turn affect the depth and the frequency of mixing in the water column which regulate nutrient distribution impacting the lake's biota.

Here we consider any non-natural change in the flows of energy and material between a lake and its surroundings (both atmospheric and terrestrial) as a potential driver of ecological impact. Key factors are split into two subgroups: first, the anthropogenic drivers which result from human

Table 1. Proxies used to distinguish climatic from anthropogenic impacts in lake and wetland ecosystems.

Proxy method	Indicator	Anthropogenic environmental change reflected	Reference	
Palaeoecological	Pollen	Increasing count of non-arboreal taxa (<i>Cerealia</i> , <i>Poaceae</i> , <i>Asteraceae</i>)	Dearing et al., 2008 Rosemeier et al., 2002 Massa et al., 2012 Gell et al., 2009	
	Charcoal	Decline in arboreal pollen taxa (<i>Pinus</i> , <i>Quercus</i> , <i>Abies</i>) centuries (<i>Pinus</i> in Australia, <i>Cupressus</i>)	Whitlock and Larsen, 2001	
	Diatoms	Increased concentration of macro and micro fragments	Anderson, 1990; Battarbee et al., 1984, 2002 Bennion et al., 2005	
	Cladocera & Chironomids	Increasing concentrations of genera or species with narrow ecological preferences (highly sensitive), or decreasing concentrations of disturbance sensitive species. Higher P inferred from a transfer function Community composition Relative abundance Deform	Greater nutrient input from livestock or human settlement Lake level Lake transparency and littoral/pelagic ratios Fish presence/absence Trophic level Anoxia Trace metal contamination Expansion of pastoralism	
	Sedimentary DNA	Presence of livestock DNA	Arseneau et al., 2011 Brodin and Gransberg, 1993 Di Veroli et al., 2014 Giguet-Covex et al., 2014	
	Inorg. Geochemical	Metals	Increasing concentrations of As, Cd, Cu, Hg, Ni, Pb, Zn	Bindler et al., 2011; Schillereff et al., 2016; Yang and Rose, 2005
		Pb isotopes	²⁰⁶ Pb, ²⁰⁷ Pb, ²⁰⁸ Pb, ²⁰⁴ Pb	Renberg et al., 2002; Yang et al., 2007
		Terrigenous elements	Increasing concentrations of Rb, Ti, Zr	Boyle et al., 2015; Koinig et al., 2003

Table 1. (Continued)

Proxy method	Indicator	Anthropogenic environmental change reflected	Reference
--- --- --- C & N isotopes	$\delta^{13}\text{C}$ $\delta^{15}\text{N}$	Relative contribution of terrestrial input versus internal productivity Abundance of algae (productivity driven by nutrient input)	Dean et al., 2014; Massa et al., 2012; Perga et al., 2010
--- --- --- C:N atomic ratio	C:N ratio > 10–20	Organic matter sourced predominantly from terrestrial environment	Meyers and Terranes, 2001
--- --- --- Biomarkers	Appearance of exotic biomarkers (e.g. miliacin for millet) Increasing concentration of cannabinol Appearance or substantial increase of faecal biomarker concentration (coprostanol, bile acids) Higher concentration of fire biomarkers (levoglucosan, polycyclic aromatic hydrocarbons) Presence and trajectory of SCPs, PCBs, POPs	Introduction of new cultures Hemp retting Pastoral activities Woodland clearance through fire	Guillemot et al., 2015 Jacob et al., 2008 Lavrieux et al., 2013 Schüpbach et al., 2015
--- --- --- Artificial contaminants		Incomplete combustion of fossil fuels (SCP), release of toxic substances into aquatic ecosystems	Heim and Schwarzbauer, 2013; Rose and Monteith, 2005
--- --- --- Sedimentation rate	High-magnitude and/or abrupt increase	Soil destabilisation, more intensive erosion, river channel modification	Dearing and Jones, 2003
--- --- --- Dry bulk density	Higher values Sedimentary Facies	Greater contribution from erosive sources in the catchment	Dearing and Jones, 2003 Giguet-Covex et al., 2010
--- --- --- Lithology	Onset of varve formation Varve thickness	Elevated flux of terrigenous material Could reflect culturally eutrophic or anoxic conditions High detritus input linked to soil erosion caused by deforestation	Jenny et al., 2013 Kienel et al., 2005 Massa et al., 2012
--- --- --- Magnetic susceptibility	Higher magnetic susceptibility Peaks in 'Hard' remanence materials	Greater contribution from erosive sources in the catchment	Oldfield et al., 2003

Organic Geochemical

Sedimentological

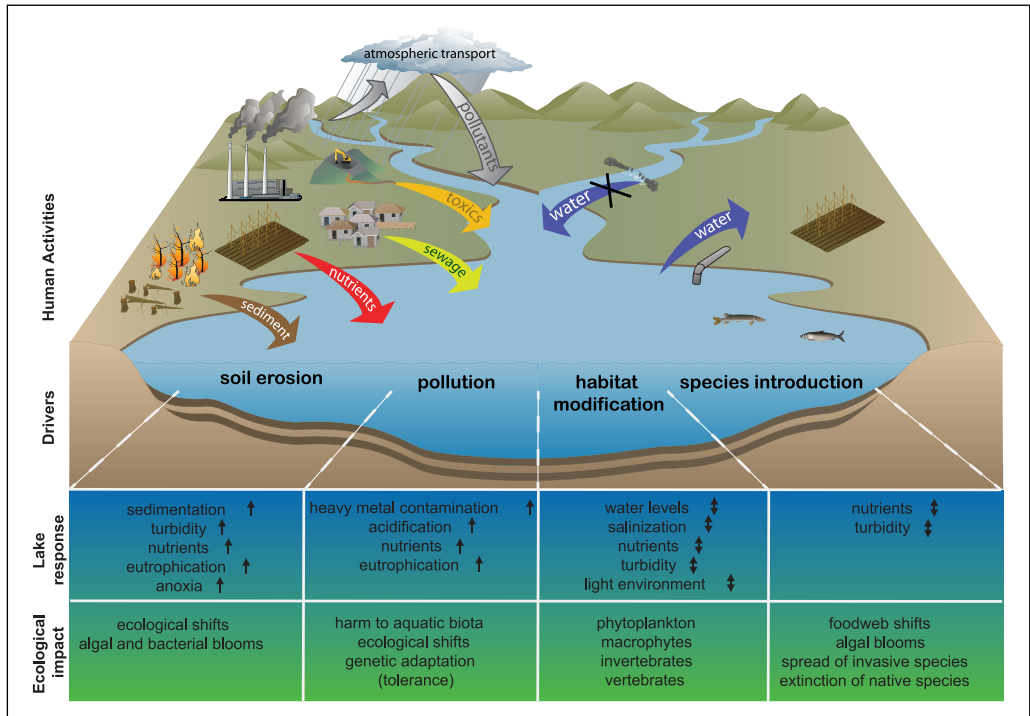


Figure 2. Diagram illustrating the four main anthropogenic drivers (upper drawing) and their associated lake-ecological responses (lower table). The drivers on the left (soil erosion, pollution) reflect human activities occurring in the catchment, whereas the drivers on the right are human activities affecting directly the aquatic system.

Source: Diagram created using vector illustrations by Jane Hawkey, Ian Image Library (ian.umces.edu/imagelibrary/).

activities in the catchment or beyond (atmospheric transport), including (1) soil erosion and (2) pollution; second, the anthropogenic drivers of changes in the lake itself; (3) habitat modification and (4) species introductions (see Figure 2 for a schematic illustration of these drivers and the associated lake responses).

Soil erosion

Erosion is a natural process controlled globally by climate and tectonic cycles (Peizhen et al., 2001). Anthropogenic modification of catchments, including vegetation clearance, burning, agricultural and urban expansion leads to rapid fluctuations in soil erosion rates. Increased soil erosion impacts freshwater ecosystems through the enhanced external loading of sediment, nutrients and contaminants and can result in eutrophication, turbidity and/or flooding (Boardman, 2013). These fluctuations are often recorded in lake archives as variations in sediment accumulation rates (SAR; Dearing and Jones, 2003) or geochemical profiles (Boyle, 2001; Kylander et al., 2013) but concurrent ecological shifts have not been fully explored in many of these studies. Over the course of the Holocene, SAR in temperate and high latitude regions generally show a gradual decline as soils began to stabilise over the postglacial period as a result of increasing vegetation cover (Dearing,

1991). Abrupt and large perturbations to this pattern are often attributed to anthropogenic triggers whereas gradual changes in accumulation rates are attributed to climate forcing (Mills et al., 2017).

Basin morphometry and geology play key roles in determining the timing of initial recording of a perturbation linked to soil erosion. Factors such as lake:catchment ratio (Dearing and Jones, 2003), lake depth (Chiverrell, 2006; Dearing, 1991; Milan et al., 2015) and the geology and erosive potential of the catchment (Koinig et al., 2003) are involved. Few lakes studied to date contain an erosion signal linked to the rise of agriculture (12,000–4000 b2k, depending on the region). Those that do are primarily small, upland basins in temperate Europe (Edwards and Whittington, 2001). Later signals are more widely preserved, relating to more intensive land use during the Bronze (5000–2500 b2k) or Iron Ages (3200–1200 b2k), population expansion and agricultural intensification (Roman occupation, Mediaeval period), as a result of colonial activity (America and Oceania) or widespread impacts associated with industrialisation (Enters et al., 2010; Humane et al., 2016). Large lakes and drainage basins ($>10^3$ km²) tend to mask even a 20th-century acceleration in accumulation rate (Dearing and Jones, 2003), however this is not true for large oligotrophic lakes.

Pollution

Palaeolimnological evidence for pre-industrial contamination over millennial timescales is widespread, but careful analysis is required to distinguish early low-level anthropogenic effects from natural variation (Lindeberg et al., 2006). Earliest available records of human pressure from pollutants are generally from direct inputs at the site, while in remote regions, such as the Arctic or mountain regions, the earliest evidence is more recent (post-1850) and derives from atmospheric deposition (Wolfe et al., 2013).

Lake sediments provide evidence that numerous heavy metals have been in use for millennia around the globe. High levels of copper (Cu), lead (Pb) or mercury (Hg) resulting from smelting were observed in 3000–4000 year-old lake sediments from across Europe, China and Peru (see corresponding regional sections below). While pre-industrial contamination was widespread, contaminant concentrations in lake sediments were generally low compared with those related to industrial emissions and concentrations considered likely to cause harm to aquatic biota (i.e. Probable Effect Concentrations – PECs) (Macdonald et al., 2000). For instance, metallic pollution is known to affect diatom assemblages and morphologies (e.g. Hamilton et al., 2015). One notable exception is the Pb concentration in Laguna Roya (NW Iberia, close to Las Médulas, the largest Roman gold mine), where the concentration during Iberian-Roman times (c. 2300 b2k to 120 CE) was of similar magnitude or even higher than during industrial times (Hillman et al., 2017). Another example of very high levels of metals archived in lake sediments was observed in Diss Mere, UK. Low levels of Hg contamination (500 ng/g) started to be recorded around 1200 CE, but deposits dating to 1850 CE reveal Hg concentrations > 50 µg/g that were probably the result of the disposal of Hg-rich fungicides and dyes following the collapse of the local hemp-weaving industry (Yang, 2010). Although this concentration is more than 45 times higher than the Hg probable effect concentration, the possible effects on the aquatic community have not yet been investigated. A few studies on the ecological impact of pollution address the problem of lake acidification in the 19th and 20th centuries CE (e.g. Monteith et al., 2005; Schindler, 1988) and the issue of atmospheric deposition of reactive nitrogen (Nr) since the start of the 20th century (e.g. Hastings et al., 2009). Unfortunately, few palaeoecological investigations on the biological effects of ancient heavy metal contaminations have been conducted.

Nutrients can be considered as non-toxic pollutants, leading in the worst cases to eutrophication of aquatic ecosystems. Soil erosion (see section ‘Soil erosion’) is only one of the processes through which humans can increase nutrient delivery. Fibre processing operations, such as hemp retting, allow nutrients to be leached out directly into the water. Further, the use of phosphorus (P) in detergents and agricultural fertilisers led to a dramatic worldwide increase in P inputs into lakes during the 20th century (Jenny et al., 2016a).

Habitat modification

Under the term ‘habitat modification’ we include any human activity that has directly affected the physical flow of water into the system. This includes changes in river flows such as river engineering, groundwater manipulation, and water level management. The creation of new aquatic systems through damming could also be considered as an habitat modification, however we exclude artificial water bodies from this review (but see Saulnier-Talbot and Lavoie, in review).

The dynamics of a lake and how this is reflected in its sediment record tend to be influenced by the nature of the local system (e.g. basin morphometry and presence of floating or submerged vegetation), including the situation of a lake within a catchment (throughflow lake, floodplain lake, exo- or endorheic), and climate. For example, all of these factors affect variability in water levels and surface area, which in turn influence the availability of aquatic habitats, such as deep water or littoral environments, and simple or complex substrates, to all levels of the biota. The construction of impoundments raises water levels and rapidly increases the availability of deeper, pelagic habitats (e.g. Reeves et al., 2016) while resulting soil inundation can lead to increased mercury methylation and hence bioavailability. Intensive water extraction or diversion of inflows can lower water levels, increasing the proportion of shallow, littoral zones, as well as affecting the concentration of elements such as metals or salts in the water (e.g. Verschuren, 2001). Aquatic plant habitats may be impacted by the underwater light environment (e.g. inorganic or biogenic turbidity; Reid et al., 2007) and plant loss may also be caused directly by the release of toxicants (e.g. Sayer et al., 2006). Such changes may lead to a state shift in shallow lakes (*sensu* Scheffer et al., 1993) whereby elevated nutrients and turbidity provide an advantage to phytoplankton over macrophytes, which are shaded by suspended fine sediment and high phytoplankton biomass. This new state is then reinforced by further sediment entrainment and nutrient release from the sediments (Kattel et al., 2017). Furthermore, hydrological change can influence flushing and the onset of stratification, which may affect the lake nutrient budget (Tolotti et al., 2010) or exacerbate lake water anoxia causing plant loss (Dick et al., 2012). The loss of plant habitat likely results in a simplification of aquatic habitat and leads to a reduction in the diversity of dependent invertebrates (e.g. Davidson et al., 2013; Kattel et al., 2014) and vertebrate fauna.

Species introductions

Freshwater ecosystems are considered to be particularly susceptible to biological invasions because of relatively high levels of isolation and endemism (Vander Zanden and Olden, 2008). Thus, the introduction of non-native species into lakes and wetlands can induce important changes to their ecosystem structure and functioning (e.g. Gurevitch and Padilla, 2004; Kamenova et al., 2017; Pimentel et al., 2005; Schindler et al., 2001). Given the long history of biological invasions and their substantial effects, there is clear potential that biological invasions were the result of significant early human impacts on freshwater ecosystems, especially in the Americas, Australia and on oceanic islands.

Not surprisingly, most examples of biological invasions in palaeoecological records come from those groups of indicators that readily preserve in taxonomically definable forms, such as diatoms (Brunel, 1956; Reavie et al., 1998; Stoermer et al., 1985) and cladocera (Duffy et al., 2000; Hairston et al., 1999; Hall and Yan, 1997). Given the ability of diatoms to disperse, it is still controversial whether or not they are truly non-native taxa, but the application of molecular work on these and other organisms might help to resolve these questions (e.g. Novis et al., 2017).

In some cases, invasions by less well-preserved taxa can be inferred by tracking the patterns of change in other taxa. For example, the introduction of fish in formerly fishless lakes can be tracked based on the abundance, size and morphology of the invertebrate predator *Chaoborus* and its prey *Bosmina* (Labaj et al., 2013). Determining the degree to which biological invasions drive ecosystem change, or are a response to changes driven by other factors such as catchment disturbance, eutrophication or pollution, is an important question for biological invasion science, and one that palaeoecology, with its capacity to extend temporal perspectives, is in a strong position to answer (Kamenova et al., 2017; Willis and Birks, 2006).

One of the key issues that previously had limited the capacity of palaeoecology to track biological invasions and identify examples where invasions have driven significant early human impacts on lake and wetland ecosystems, is the small number of biological groups that can reliably be identified to species levels from preserved remains. In addition, the ability of small organisms (such diatoms) to disperse, makes the concept of non-native taxa rather controversial. However, recent developments in the analysis of ancient DNA preserved in lake sediments (see Anderson-Carpenter et al., 2011; Domaizon et al., 2017; Giguet-Covex et al., 2014) may make it possible to trace the timing and extent of species introductions with better accuracy, or to assess if certain species are in fact invasive or native (Preston et al., 2004; Stager et al., 2015). This powerful new tool in the palaeolimnological toolbox provides the possibility of tracing a greater range of species introductions even further into the past and to link them with early human presence.

Regional variation in first detectable human impact in and around aquatic ecosystems

Human civilizations colonised different regions at different periods of their technological development. This had a considerable impact on the timing, magnitude and nature of environmental change that they induced, on the landscape in general, and in lakes and wetlands in particular. Figure 3 shows an overview of the timing and nature of the first human impacts detected to date on lakes and tropical wetlands around the world. The first detectable human impacts are most often linked to catchment deforestation and soil erosion effects. Hydrological disturbance and metal contamination followed, leading to an array of new impacts.

Africa

Sub-Saharan Africa. The African continent has the longest history of human occupation, yet few studies explicitly address the impacts of people on African lake sites (Gelorini and Verschuren, 2013). Historically, much of the research on African lakes has focused on the large rift lakes and the long-term climatic records contained within (e.g. Finney and Johnson, 1991; Lærdal et al., 2002; O'Reilly et al., 2003; Olaka et al., 2010; Verburg et al., 2003). However, the sedimentary archives of the East African soda lakes (such as Naivasha, in Kenya; Verschuren et al., 2000, and Manyara in Tanzania; Casanova and Hillaire-Marcel, 1992) and the western Ugandan crater lakes (e.g. Mills et al., 2014; Ryves et al., 2011; Saulnier-Talbot et al., 2014; Ssemmanda et al., 2005;

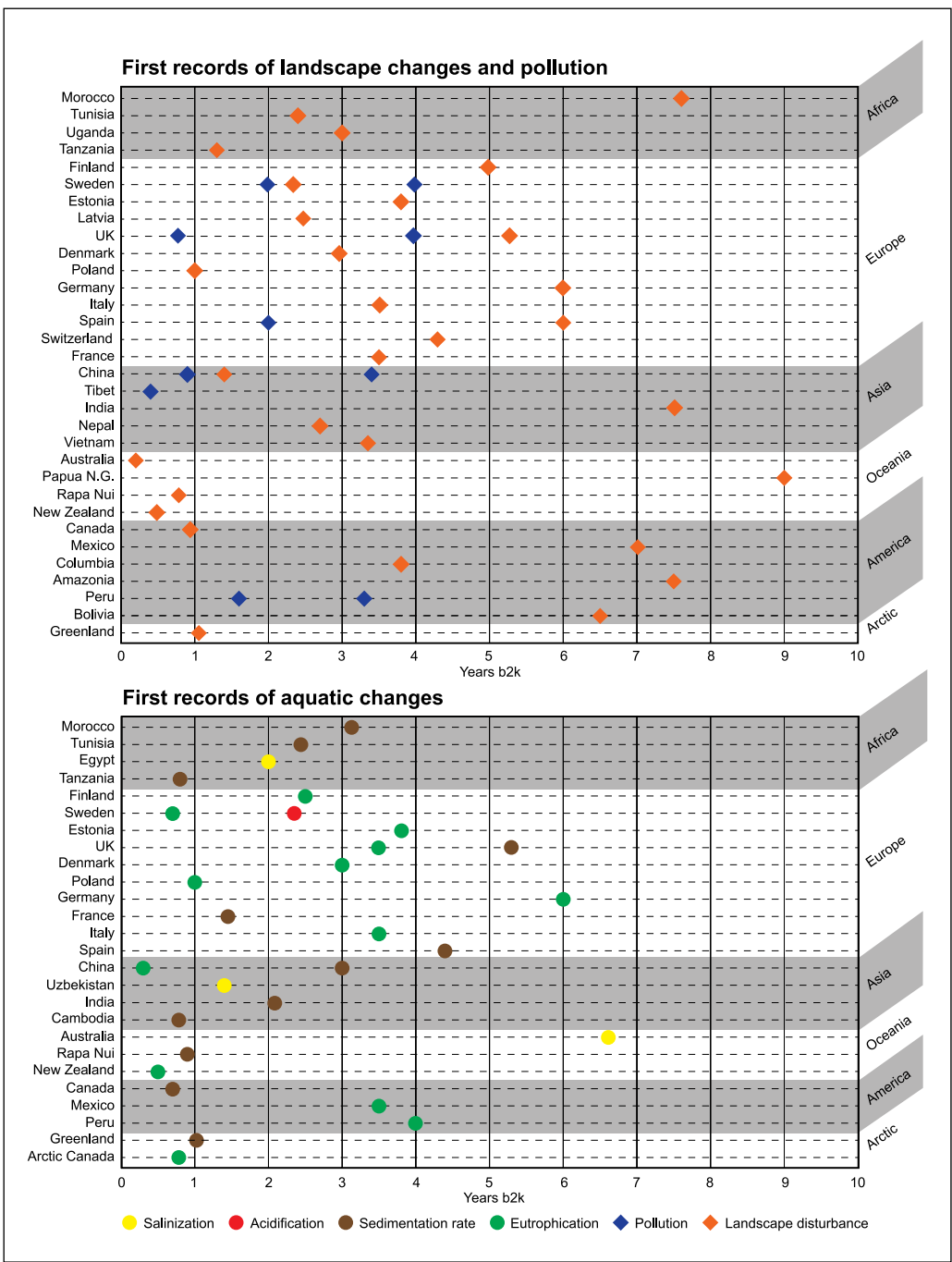


Figure 3. Top: Timing of the first anthropogenic landscape disturbance (orange) and pollution (blue) recorded in palaeolimnological archives around the world (b2k = time based on years before year 2000). Bottom: First records of aquatic changes worldwide. Salinization/hydrological change (yellow), acidification (red), sedimentation rate (brown), eutrophication (green). Only the first signal for each country (region) and each impact is shown.

Verschuren and Russell, 2009) have also received considerable attention in recent years, mainly directed at inferring past climate or vegetation changes over various timescales. The same is true for the limited number of palaeoenvironmental studies of Western African lakes, except for Lake Bosomtui (Ghana; e.g. Russell et al., 2003; Shanahan et al., 2008; Talbot and Johannessen, 1992), which has been extensively used as a source of past climatic data for the region. The restricted number of lakes in Southern Africa is likely a factor for the low number of palaeolimnological studies conducted in this region.

Ancient human impact (pre-dating the Common Era) on aquatic systems is not obvious in Africa, despite the known presence of people. Given that many African regions experience very strong climatic variability and that industrialization has developed slowly and gradually on this continent, the evidence of human impact in lake sediments may be blurred. Evidence from the pollen record suggests early human disturbance c. 3000 b2k (related to Bronze Age iron ore smelting; Hamilton et al., 1986) – yet there is a lack of compelling evidence of synchronous shifts in aquatic indicators reflecting impacts on lake water quality and/or ecosystem function (or at least not as a signal that is distinguishable from the dominant climate system). In tropical Africa, it appears that the ‘first impacts’ that are detectable in the aquatic record are concurrent with colonial and/or post-colonial societal changes, even though we know modern humans have inhabited many parts of this region for thousands of years. However, this may be revised once palaeolimnological records become more abundant.

Some of the earliest evidence of aquatic change in tropical Africa comes from the swamp sediments in the North Pare Mountains in northeastern Tanzania. Analyses conducted by Heckmann et al. (2014) provided evidence for strong anthropogenic landscape transformations beginning in the 7th century CE and demonstrated that, shortly after the arrival of Early Iron Age farmers, agricultural land use became the main driving force of vegetation and landscape change, predominating over external climatic factors. Accelerated soil erosion and rapid alluvial burial of the wetland between 1200 and 1500 CE represent an environmental tipping point with important repercussions for present-day land degradation and resource restraints (Heckmann et al., 2014).

North Africa. There are several notable issues that have made the study of North African lake systems difficult for detecting early human impacts. In particular, sediment records in North African lakes are often incomplete, as a seasonally hot dry climate, shallow brackish water and high pH combined with rapid sediment accumulation are inimical to the preservation of some sediment microfossils (Flower et al., 2006). Nonetheless, there are numerous ephemeral lakes (sebkhas), as well as several coastal wetland lakes and lagoons, with sediments suitable for palaeolimnological analyses (e.g. Marquer et al., 2008; Soulié-Märsche, 2008).

Humans have been present in North Africa since at least the middle Pleistocene (780,000–125,000 b2k) and climate variation is closely linked to cultural development (Hassan, 1988). The first detectable impacts on lake sediment records occurred after the early-Neolithic when farming practices diffused from the Iberian Peninsula and the Near East around 7000 b2k (Linseele et al., 2016; Tassie, 2014).

Considerable palaeolimnological evidence from the Maghreb region indicates that human impacts on lake systems were slight until at least the middle Holocene. Human activities were first detected by vegetation indicators (including wetland plants) at several lowland sites in Morocco around 6000 to 7600 b2k (Reille, 1979; Zapata et al., 2013). Major vegetation disturbances began several thousand years later when farming, forest clearance and soil disturbance began under the Phoenician-Roman occupations of North Africa c. 2100 b2k. Pollen records from Atlas Mountain Lakes, Tunisian Lakes and sebkhas indicate anthropogenic forest disturbance and evidence for cultivation (*Cerealia*-type pollen) at that time (Cheddadi et al., 2015; Marquer et al., 2008; Mikesell,

1960; Reille, 1976; Stevenson et al., 1993). Early cultural interventions likely had only marginal or faltering effects on the lake ecosystems but multi-proxy studies are scarce.

Land-use changes promoted soil erosion, as evidenced in a number of North African lakes. An early soil erosion signal was reported in two Middle Atlas lakes beginning about 3000 b2k, possibly as pastoralism increased (Lamb et al., 1991). Alluviation, around what is now the lagoon of Ghar El Melh (Tunisia), occurred rapidly between 2400 and 1500 b2k, partly coinciding with the Punic-Roman period (Delile et al., 2015). Baioumy et al. (2010) attributed lithological variations in a Lake Qarun sediment core to lake level lowering by people regulating the lake inflow around the beginning of the Common Era and Keatings et al. (2010) showed that the ostracod species changed around this time.

Biological remains of aquatic macrophytes, diatoms and micro-invertebrates in North African aquatic ecosystems have provided insights into regional salinity variation. However, clear evidence for major anthropogenic impacts are only found for the 20th century in Tunisia, Morocco and Egypt, and are linked to large-scale hydrological modifications for irrigation and agricultural development (Barker et al., 1994; Birks et al., 2001; Stevenson et al., 1993). Foraminiferan records from the inland Egyptian Lake Qarun began in the 16th century CE as a result of hydrological changes and salt flushing from newly irrigated land (Abou Zeid et al., 2011). This follows earlier salinity changes (Flower et al., 2006; Keatings et al., 2010), and thus suggests that in Northern Africa first intervention signals *sensu lato* fluctuated according to relationships between human activities and climate (e.g. Kuper and Kröpelin, 2006) nevertheless people have been hydrologically active in Egypt for over 5k years.

Europe

Holocene sediment records from European lakes provide evidence of eutrophication resulting from human activity dating as far back as the Neolithic period, >5000 b2k. Lakes in catchments with fertile soils have the longest history of human impact, dating from the start of primitive agriculture (following forest clearance), which is typically reflected by a decrease in tree pollen relative to herb and crop taxa (Birks et al., 1988; Räsänen et al., 2006; Ruddiman, 2003).

In a number of agriculturally rich lowland regions of Europe, the apparent pressure of nutrient enrichment on lakes extends back to the Bronze Age (c. 4000–2500 b2k; e.g. Bradshaw et al., 2006; Dressler et al., 2011; Fritz, 1989). A multi-proxy study of Dallund Sø, Denmark (Bradshaw et al., 2005b) provides one of the best examples of early enrichment during the forest clearances of the Late-Bronze Age (3000–2500 b2k) and the expansion of arable agriculture during the Iron Age (500 BCE to 1050 CE). Correlations between terrestrial pollen types and variation in diatom data demonstrated a strong link between inferred changes in the catchment and in-lake development (Bradshaw et al., 2005b).

Across numerous European sites, there is a close correspondence in the timing of vegetation shifts associated with the onset of agriculture and aquatic indicators. For example, in northern Germany, lake trophic indicators and pollen data clearly reflect the onset of agriculture (6000 b2k) and the middle Neolithic (5400 b2k) expansion of agricultural activity (Dreibrodt and Wiethold, 2015). Kalis et al. (2003) describe the onset of late Neolithic human impact as ‘amazingly’ contemporaneous in the Juessee, Steisslinger See, Schleinsee and Degersee in northern and southern Germany, dating to around 6300 b2k.

Several Finnish lakes exhibit first signs of early land-use influences associated with Neolithic (5000–3500 b2k) and clear signs of enrichment in the Iron Age (around 2500 b2k) (Räsänen et al., 2006; Tolonen et al., 1976). Likewise, Bronze Age (3500–2500 b2k) forest clearance and

cultivation activities inferred from a study of Diss Mere, England, were linked closely in time with changes in the diatom record (Fritz, 1989). In Italy, a close link was observed between forest clearance and the cladocera assemblages of lakes Albano and Nemi, which shifted from *Daphnia* to *Bosmina* around 3500 b2k (Guilizzoni et al., 2002).

In southwestern Sweden, the lake Lilla Öresjön recorded the expansion of agriculture (as seen by the appearance of cereal pollen) as a period with higher pH (as indicated by the diatom assemblage) starting in 2350 b2k (Renberg, 1990). In Kassjön, a small northern Swedish lake, Anderson et al. (1995) argue that the diatom assemblage is more sensitive to the start of agriculture than the pollen record. The varved record allows the changes to be determined very precisely, with dramatic changes in the diatom assemblages observed in 1268 CE (Anderson et al., 1995).

Further east, Heinsalu and Veski (2007) reported palaeolimnological evidence of permanent rural land-use around Rõuge Tõugjärvi, Estonia, from the onset of the Bronze Age (c. 3800 b2k). Diatom species shifts indicate a switch from a mesotrophic to eutrophic state, with no lag between the change in land use and the lake response. In Latvia, the palaeovegetation records from Lake Trikāta show increasing signs of human impact from 2500 b2k, with the beginning of continuous cereal cultivation (Stivrins et al., 2016). The most significant changes are, however, recorded much later, in the early 13th century CE. A similar timeline is observed in Lake Gosciąz (Poland), where intensification of farming and land fertilization caused eutrophication from c. 1000 CE, as observed in the fossil akinetes record (van Geel et al., 1994).

Even in regions that have been assumed to be naturally eutrophic, palaeolimnological records have shown that landscape changes elicited responses in aquatic ecosystems. In particular, Boyle et al. (2015) coupled changes in sediment flux, titanium (Ti) concentrations (as an indicator for soil erosion) and the P yield to change in population density, which in turn provided a quantitative record of human impacts spanning the last 6000 years in northwest England. The concurrent decline in arboreal pollen and doubling of P yield at c. 5300 b2k revealed an early influence of Neolithic farming on the aquatic ecosystem in the Cheshire and Shropshire meres that were assumed for decades to be naturally eutrophic.

From the Iberian Peninsula, pollen records dating back to Neolithic times (c. 6000 b2k) reflected first human impacts (Carrión et al., 2010 and references therein), but the first clear changes in erosion rates were detected during the Iron and Bronze Ages (starting at c. 4400 b2k; Carrión et al., 2007, 2010; Martínez-Cortizas et al., 2005). However, it is during the Iberian Roman period (500 BCE–500 CE) that most sites in this region showed the first significant impacts in response to expanded agricultural activity in the watersheds (Martín-Puertas et al., 2008; Pérez-Sanz et al., 2013) and increased erosion (Fletcher and Zielhofer, 2013).

In the Northern French peri-alpine region (Lake La Thuile, above 800 m a.s.l.), anthropogenically driven erosive phases began approximately 550 BCE (during the Roman period) and accelerated after 350 CE (in the Middle Ages; Bajard et al., 2015). In Lake d'Annecy (600 m a.s.l.) the pollen record showed progressively increasing forest disturbance starting at 3500 b2k, along with increasing numbers of detrital layers. A significant increase in deep-soil derived organic matter was recorded at 250 CE, reflecting the first substantial soil erosion in the catchment caused by deforestation (Noël et al., 2001). At a higher elevation site (Lake Anterne, located at 2063 m a.s.l.), fluctuations in sedimentation are dominated by the terrigenous fraction, and follow roughly regional climate signals since at least 4000 b2k, but sedimentary ancient DNA (aDNA) demonstrated that the most intense erosion period was caused by deforestation and overgrazing by sheep and cattle during the Late Iron Age and Roman Period (400 BCE–200 CE; Giguet-Covex et al., 2014). In a high alpine Lake in Switzerland (Sägistalersee, located at 1935 m a.s.l.), human-driven catchment erosion had started already by c. 4300 b2k (Ohlendorf et al., 2003).

Soil erosion induced by agricultural activities is thus clearly the first human impact recorded in palaeolimnological records throughout Europe, but additional activities were also detected early on, such as mining or the processing of fibres. Local pollution derived from copper (Cu) smelting was, for instance, detected around 4000 b2k in Wales (Mighall et al., 2002). Almost simultaneously, an ‘ancient period of atmospheric lead (Pb) pollution’ was detected in multiple Swedish lakes (Renberg et al., 2000). Early mining impacts associated with Roman activities (2100–1800 b2k) were found throughout Europe as both an increase in heavy metal atmospheric deposition and run-off (Guyard et al., 2007; Renberg et al., 2001), although the impact on the aquatic systems remains unclear (Camarero et al., 1998, 2017; Hillman et al., 2017). The processing of fibres, especially hemp retting, on the other hand, had clear impacts on some aquatic systems, even though only nutrients (i.e. non-toxic pollutants) were released. Grönlund et al. (1986) show that the beginning of intensive hemp retting in c. 1590 CE resulted in the eutrophication of Likolampi, a small lake in Eastern Finland, with the deposition of varves and the disappearance of spores of cf. *Drepanocladus fluitans*, an oligotrophic water-moss.

Asia, Southeast Asia and Oceania

Asia. In China, first signs of human impact are again linked to catchment processes. Pollution and agricultural activities are both recorded around 3000 b2k. For instance, in the Yunnan region (China), local pollution derived from copper (Cu) smelting started c. 3400 b2k (Dearing et al., 2008; Hillman et al., 2015). Increases in lead (Pb), silver (Ag), zinc (Zn) and cadmium (Cd) were observed only from 1100 CE (Hillman et al., 2015). Interestingly, Sun et al. (2006) associated Hg concentrations of seal hairs extracted from a lake sediment core taken from King George Island, Antarctica, with the rise and fall of various Chinese dynasties since 700 CE. The use of vermilion for painting, decoration and traditional medicines has been linked to Hg contamination in the 17th–18th centuries CE in sediment cores from Tibet (Yang et al., 2010b).

Human-induced soil erosion of large river basins in China has been detected by the volume of deltaic-marine sediment deposition, starting 3000 years ago and accelerating 1000 years ago (e.g. the Yellow River; Syvitski and Kettner, 2011; Wang et al., 2007). In the Erhai lake-catchment system, southwest China, Dearing et al. (2008) identified a period of agricultural expansion around the 6th century CE during the Tang Dynasty that triggered rapid gully erosion, and then possible alternative steady states in the landscape, as expressed by the relationship between land use and erosion.

Lakes across the lower Yangtze River Basin in China have shown long-term eutrophication with substantial loss of biological diversity and deterioration of the lake ecosystems. Diatom proxies such as *Cyclotella meneghiniana*, *C. atomus* and *Cyclostephanos dubius*, that are responsive to total P enrichment, suggest that increased nutrient concentrations in these lakes began around the late-1700s to the early-1800s CE (Yang et al., 2008). For instance, sedimentary diatom assemblages and diatom-inferred total P revealed the first phase of eutrophication in Chaohu around c. 1740–1820 CE. Both enhanced agricultural activities and a drier and warmer climate led to a decrease in water level and water exchange volume with the Yangtze River, causing the eutrophication.

Further to the west, the Aral Sea (Uzbekistan) is well known as an example of anthropogenic desiccation. Intensive irrigation in the 20th century CE led to a c. 30 m drop in water levels, which not only increased salinity from 10 to 100‰ in less than 50 years (1961–2007; Aladin et al., 2009), but also exposed ancient irrigation systems, indicating previous major regressions starting in c. 600 CE (Boroffka et al., 2006). Aladin et al. (2009) showed that the biodiversity of the lake was deeply impacted by, and responded rapidly to, the recent changes in lake levels and salinity. Unfortunately,

no investigations on the ecosystem shifts caused by these early anthropogenic regressions have been conducted so far.

South and Southeast Asia. The Sundarban (Bangladesh and India) foothills of the Nepalese and Indian Himalayas, the Mekong River delta (Vietnam) and the lower Yangtze River basin are examples of major wetland systems where the effects of humans and climate change are now evolving simultaneously (Erwin 2009; Kattel et al., 2016; Khadka and Ramanathan, 2013; Mushtaq et al., 2015; Kattel et al., 2016). Stratigraphic deposits from lakes, ponds and palaeochannels across the central Gangetic plains in India indicate strong climate-induced fluvial activity in the region until 7000–5000 b2k, followed by aeolian aggradation. Humans substantially accentuated these conditions by mobilizing the water resources since they began practising agriculture in the region, at the beginning of the Common Era (Gupta, 2004).

In central India, the invasion of ruderal plants such as *Artemisia* or *Cannabis sativa* in the open mixed deciduous forest from 7500 to 6250 b2k reflects the first detectable human impacts on the wetlands (Chauhan et al., 2013). Further west, several palaeolimnological studies related waxing and waning of the Harappan Civilization (aka the Indus Valley Civilisation) with drier and wetter climatic periods, albeit with conflicting interpretations (Enzel et al., 1999; Menzel et al., 2014; Singh et al., 1990). Singh et al. (1990) provided evidence for forest clearance and commencement of agricultural practices during Harappan times (c. 7000 b2k) on the basis of the presence of *Cerealia*-type palynomorphs, along with fine fragments of charcoal in several lakes (Didwana, Lunkarsar, Sambhar and Pushkar) of Rajasthan (western India). Fragments of charred grass epidermis with clear evidence for agro-pastoralism appeared in the high-altitude lake Tso Moriri (NW India) c. 2700 b2k (Leipe et al., 2014). At the same time, the first significant human impact on the landscape was detected in Lake Rukche (3500 m a.s.l. in central Nepal) consisting of a charcoal layer and a marked emergence of fire-induced pollen communities (Schültz and Zech, 2004).

No research specifically into human-induced aquatic ecological transitions has yet been undertaken in the Indian sub-continent. Given the pressing need to manage water resources in this part of the world, it should be a priority region for palaeolimnological and palaeoecological investigations.

Integrated palaeolimnological records and archaeological sequences covering the mid- to late-Holocene were recently synthesized in Northeast Thailand (Chawchai et al., 2013, 2015, 2016; Wohlfarth et al., 2016; Yamoah et al., 2016). Archaeological information found around the sites provides a chronological framework, from the initial Neolithic settlements by rice farmers (c. 3700 b2k) to the end of the prehistoric Iron Age around 700 CE (Wohlfarth et al., 2016). A palynological study of wetlands in the Song Hong (Red River) Delta (Vietnam) suggests that cultivation intensified in this region from 3340 b2k, as revealed by high abundance of cultivated rice (*Oryza sativa*) pollen (Li et al., 2006).

Evidence for historical water resource management practices in regions such as Cambodia and Vietnam was dated as far back as the 13th century CE (Day et al., 2012). Such practices were fundamental for sustainable agriculture and household water consumption for this civilization.

Oceania. The antiquity of humans in Australia extends over 60,000 years (Figure 1a; Clarkson et al., 2017). However, other than the still contentious nature of the use of fire or the role in the extinction of megafauna (Field et al., 2013), there is little evidence of human impact on lakes and wetlands at this timescale. It is recognized that native populations increased over recent millennia and that their technologies evolved. In the Lake Condah region of Victoria, they are known to have built eel traps and smokehouses from 6600 b2k (McNiven et al., 2012). Palynological evidence suggests the traps modified the local hydrology sufficiently to increase the abundance of aquatic plants,

but there is little evidence for the impact of this on the lake ecosystems through increased fish predation. It is only following the arrival of European colonizers in the 18th century that significant changes in the aquatic ecosystems are apparent in the palaeolimnological record (Gell et al., 2005a). For instance, land clearance, drainage practices and river regulation post-European settlement led to a suite of widespread impacts evident through the Murray River system (Australia; Gell and Reid, 2016), and associated impacts such as the dramatic salinization of Lake Curlip (Gell et al., 2005b; MacGregor et al., 2005) following the transfer of Snowy River water into the Murray.

Papua New Guinea is known as one of the independent birthplaces of agriculture, specifically Pacific agriculture (Bellwood 1990; Kirch, 2000). This technological leap – the transformation of plant exploitation to agriculture – shaped the numbers of humans, their food supply, and their cultures throughout Oceania. Early forest clearance and agriculture induced a sharp increase in erosion rates between 9000 and 6000 b2k in a highland catchment, but with no obvious damage or land degradation in the catchment (Hughes and Sullivan, 1991).

Lakes are rare on small oceanic islands, where rivers and groundwater provide most freshwater resources. During colonization of the Pacific Islands, humans often settled on islands and atolls devoid of lakes. On some islands, however, a few lakes provide palaeolimnologists with the possibility of investigating the timing of human arrival and the extent to which they transformed their constrained environment. For example, three crater lakes on Rapa Nui (Easter Island; the furthest outpost of Polynesian settlement) show that humans arrived there around 1200 CE (Hunt and Lipo, 2006) and that ecological transformation began swiftly thereafter, resulting in numerous terrestrial species extirpations (e.g. Mann et al., 2008). Increased sediment delivery caused by palm tree forest clearance and human activities in the watersheds occurred relatively soon after settlement (Cañellas-Boltà et al., 2013). However, there is surprisingly little information available on how humans affected the aquatic ecosystems themselves.

New Zealand is the last landmass of considerable size to have been settled by humans (Figure 1a). The Māori arrived there around 1300 CE and rapidly spread across the two main islands of the archipelago (McWethy et al., 2010; Wilmhurst et al., 2008). Despite low initial numbers (it is estimated that between 50 and 100 founding females account for the modern Māori population; Penny and Murray-McIntosh, 2002), their impact on the landscape was quick, significant and long-lasting. The first detectable impact of the Māori on aquatic ecosystems is traceable only 200 years following their arrival (McWethy et al., 2010), through shifts in diatom and chironomid community structure in several small South Island lakes, concomitant with deforestation proxies linked to burning (inferred from the abundance and size of charcoals) and replacement of forests with shrubland (inferred from changes in pollen assemblages) that is still in place today (McWethy et al., 2014).

Americas

North America. Across North America, many palaeoecological studies have shown the evolution of post-glacial vegetation and aquatic change, but many of these were executed at a fairly coarse temporal resolution and thus do not always allow for the detection of pre-European human impact by First Nations inhabitants to lake ecology. Nevertheless, early human activities (e.g. agriculture, deforestation) have been noted in several studies starting around 1100 CE (Deevey et al., 1979; Munoz and Gajewski, 2010).

An example of a First Nations' occupation around a temperate lake was provided by Ekdahl et al. (2004, 2007) who demonstrated that a 200-year-long Iroquoian settlement next to Crawford Lake (Ontario, Canada) permanently altered the ecosystem. In particular, these studies showed increases in the accumulation rates of Al, Na, K, Fe, and Ti, which reflected an influx of

allochthonous siliciclastic material in sediments and were associated with increased erosion rates related to farming and deforestation during the Iroquoian occupation of the watershed (1268–1486 CE) (Ekdahl et al., 2004, 2007). Pollen was used to define the Iroquoian village settlement periods and the first signatures of human activity in the lake were the abrupt changes in diatom assemblages (e.g. appearance of *Stephanodiscus* spp., typically found in nutrient-rich waters) and increases in the abundance of rotifers. Changes in lake productivity were also indicated by increased CaCO₃ accumulation, lowered values of organic C/N, increased total organic carbon (TOC) accumulation and increased carbonate $\delta^{13}\text{C}$ values. Numerous cases of first impacts on lakes in Arctic North America are discussed below.

Central America and Mexico. Several studies from southwest Mexico down to Panama report that lake edge settings were being exploited by 7000 b2k through burning and farming, as shown by the presence of phytoliths, chipped stone artefacts, charcoal, maize and squash pollen (Piperno, 2006; Piperno et al., 2007; Ranere et al., 2009). However, no palaeolimnological evidence for the impact on the lake ecosystem has been described for this interval. The first ecosystem impact was detected around 3500 b2k in lakes in the volcanic highlands of Central Mexico: multi-proxy investigations of their sediment records clearly associated human activity such as forest clearance and agricultural expansion with aquatic degradation, including eutrophication (Metcalf et al., 1989).

In Central America, large-scale human impacts on lakes started with the Mayan culture (Beach et al., 2015; Curtis et al., 1998). Pollen data from Lake Cobá, on the Yucatán Peninsula, indicates land clearing at 3600 b2k, with first maize pollen detected at 2800 b2k (Leyden et al., 1998). Economic, political, and demographic changes were recorded in the archaeological record of the Mayan Lowlands region during the Terminal Classic (800–1000 CE) and Early Post-Classic (1000–1200 CE) Maya Periods. These changes were tied to population growth and social integration, which in turn were associated with the expansion of both intensive agriculture and extensive slash-and-burn clearance of tropical forest (Beach et al., 2015). Such deforestation increased soil erosion, leading to a characteristic inorganic detrital deposit, termed Mayan Clay, in most lakes and wetlands in Petén (Anselmetti et al., 2007; Beach et al., 2006; Brenner et al., 1990; Deevey et al., 1979; Rosenmeier et al., 2002). Sedimentological, geochemical and palynological data from Lake Petén Itzá showed that tropical forest recovered in less than 300 years, following major demographic decline and abandonment of regional agricultural systems (Mueller et al., 2009). Signs of chemical pollution measured as P and heavy metal enrichment in sediments (e.g. Hg) have also been linked to Mayan activities (Beach et al., 2015). Indeed, P increased three or four times in a landscape with poor P bedrock content (Beach et al., 2006).

South America. Micro-charcoal deposits in lakes, reservoirs and bog sediments have been used to infer early human presence in South America (Supplementary Material S1.4, available online). A common pattern in South American fire histories is that they start with a large charcoal signature indicating initial burning, followed by a stepwise decay in charcoal abundance (Bush et al., 2007). The pre-Hispanic period from 5000 b2k to 500 CE was characterized by farming and land clearing especially on the coasts and in major river basins (Reyes et al., 2009).

Several palaeolimnological studies from the northern region of South America revealed anthropogenic landscape disturbances. In Amazonia, human signatures of disturbance were shown by pollen, phytolith and charcoal data in continuous lake sediment records pointing to discrete periods of high and low levels of human activity from 7500 to 5500 b2k (Bush et al., 2016). In the Colombian savannas, Behling and Hooghiemstra (2000) attributed a marked increase of palm

pollen at c. 3800 b2k (under the wettest Holocene climate regime) to human activities. In Bolivia, the first occurrence of maize pollen (a key crop for the region in pre-Columbian times) was taken as an indication of the start of agriculture: at c. 6500 b2k in the sediments of the Llanos de Moxos in the lowlands of northern Bolivia (Brugger et al., 2016), and at c. 2500 b2k in the Bolivian Amazon (Carson et al., 2015).

The only regional study that investigated aquatic ecosystem responses comes from Lake Sauce (Peru), where intense human activity between c. 4000 b2k and 1300 CE led to erosion and first signs of eutrophication. A shift in the diatom community from a *Discostella stelligera*-dominated to an *Ulnaria* spp.-dominated community indicated elevated nutrient availability after the peak of *Zea mays* pollen. By the 13th century CE, the disappearance of *Nitzschia amphibia* was interpreted as reduced eutrophication, consistent with reduced agriculture and erosion (Bush et al., 2016).

Peruvian lakes have also been investigated for early pollution. Hg pollution in Peruvian lakes was first detected starting around 3300 b2k (Cooke et al., 2009). It was attributed to cinnabar (HgS) extraction by the Chavín culture for the production of vermilion. Pb contamination, on the other hand, is evident from c. 400 CE as a result of smelting by the pre-Inca Tiwanaku and Wari empires (Cooke et al., 2008).

Arctic

The small lakes and ponds that occur extensively in arctic and subarctic landscapes are highly sensitive ecosystems to environmental change (Korhola and Weckström, 2004). However, due to low population densities, traces of past human presence and impact in Arctic lake sediments are generally scarce. There are some indications that humans, either sedentary or semi-nomadic, were among the drivers of slight changes in lacustrine ecosystems in Finland around the beginning of the CE, attested by changes in the thickness of the organic component of the varve record (Ojala et al., 2008). In other instances, though, even small nomadic communities with limited technological development significantly, albeit locally, impacted on high-latitude freshwater ecosystems. Some of the best examples that illustrate this are the studies by Douglas et al. (2004) and Hadley et al. (2010a, 2010b), which showed that seasonal whaling activities by small groups of Thule Inuit led to the eutrophication of arctic ponds across their known historical range in Nunavut, Canada. These palaeolimnological studies identified unprecedented ecological changes in and around the ponds that coincided with the onset and duration of Thule occupation at the sites (dated 1200–1670 CE), which included shifts in diatom community composition, increased primary production (inferred through chl *a*) and changes in $\delta^{15}\text{N}$ reflecting the input of marine-derived nutrients from sea mammal carcasses.

At other sites in the High Canadian Arctic, the first detectable impacts of humans in the form of cultural eutrophication of lakes are much more recent (mid-20th century), such as those associated with military presence (e.g. Meretta Lake, Cornwallis Island, where hypolimnetic hypoxia developed rapidly in response to sewage enrichment; see Antoniadou et al., 2011 and citations therein).

In Greenland, there is currently little evidence that the first inhabitants of various Palaeo-Eskimo cultures had any impact on aquatic ecosystems. Palaeolimnological investigations showed that the agro-pastoral lifestyle of the early Norse settlers increased erosion rates in a few lake basins (thereby increasing sediment accumulation rates in lakes) through the clearing of vegetation and grazing pressure between c. 985 and 1450 CE. However, they did not significantly affect water quality as only slight changes in diatom community composition and a small rise in $\delta^{15}\text{N}$ were apparent in the sediment record (Bichet et al., 2013). For the vast majority of Greenland lakes, the first human impacts on water quality appeared in the mid- to late-20th century when sheep farming

was re-introduced, but this time with modern farming practices. Nutrient input from sheep herding changed lake trophic status from oligotrophic to mesotrophic (indicated by diatom assemblage composition and $\delta^{15}\text{N}$) (Bichet et al., 2013).

Recent climatic change and increased atmospheric deposition of pollutants such as metals and N have already significantly impacted physicochemical and biotic components of isolated high-altitude and high-latitude lakes (e.g. Catalan et al., 2013; Chen et al., 2013; Hobbs et al., 2016). Some even argue that no entirely pristine lakes remain, even in remote regions such as the Arctic (Wolfe et al., 2013). For the great majority of arctic lakes and ponds, these recent changes in their structure and functioning constitute the first detectable trace of human impact and reflect anthropogenic modification of global biogeochemical cycles.

Synthesis of lake responses to early human impacts

Sediment accumulation rates and turbidity

Sediment load entering a lake and lake-water turbidity are influenced by complex natural processes: the susceptibility of regional soils to erosion, hydrological regimes and residence time, exposure and sensitivity to wind-disturbance and re-suspension as well as external nutrient loading and internal productivity. Human pressures, including land-use change, have increased river-borne sediment and sediment accumulation rates at many sites over millennia (Dearing and Jones, 2003; Gell et al., 2009; Rose et al., 2011). Such high sediment loading is a pervasive type of pollution that can impede the ecological functioning and primary productivity of a lake (Donohue and Molinos, 2009; Wood and Armitage, 1997), which may trigger or be exacerbated by turbidity and large algal blooms associated with cultural eutrophication.

Many palaeolimnological studies from regions of the world that experienced a shift from hunter-gatherer to sedentary farming show early evidence of accelerated sediment accumulation rate (SAR) (c. 5200 b2k; Chiverrell, 2006; Dearing and Jones, 2003; Edwards and Whittington, 2001), although the biological effects on lake ecosystems at that time are rarely explicitly investigated. Mayan colonisation around Lake Salpetén during the Middle Preclassic (2500 b2k; Rosenmeier et al., 2002), the Norse arrival on Greenland (around 1000 CE; Massa et al., 2012), and the manipulation of soils to improve agricultural yields in North America after colonisation (c. 1700 CE) produced an equivalent SAR response (Davis, 1976). The abruptness of slope change in the SAR profile from a lake is often an effective diagnostic tool of an anthropogenic trigger as opposed to climatic forcing (Dearing and Jones, 2003), while some shifts in sediment composition or granulometry (especially excessive loading of fine particles; Richards and Bacon, 1994) have also been attributed to human pressures. An increase in SAR often coincides with higher concentrations of terrigenous elements such as rubidium (Rb), Ti or zircon (Zr) (Ahlborn et al., 2014; Arnaud et al., 2012; Boyle, 2001) although exceptions exist where the geochemical indicators of agricultural expansion are not reflected in higher sediment accumulation rates (Arnaud et al., 2012). The ecological effects of higher sedimentation have also been directly detected from biological evidence, especially subfossil chironomids (Eggermont and Verschuren, 2003; Zhang et al., 2013). Reduced deposition of organic material and greater allogenic sediment accumulation lead to an overall decline of chironomid abundance, but the abundance of some filter feeder species (e.g. *Tanytarsus mendax*) increases rapidly. Removal of littoral vegetation and macrophytes from a lake for human exploitation can also increase turbidity and macrofossil evidence may be preserved (Hengstum et al., 2006). Similarly, greater turbidity in lakes is typically associated with higher nutrient concentrations, and equivalent palaeolimnological signatures have been noted: *n*-alkanes that point

towards cyanobacteria, disappearance of planktonic and epiphytic diatom taxa (Randsalu-Wendrup et al., 2014), and decrease in planktonic filter feeders (Milan et al., 2016).

Eutrophication and anoxia

While lakes naturally lie along a spectrum of nutrient loading (primarily N and P) from oligotrophic (clear water, low nutrient) to eutrophic (elevated nutrient supply, high primary productivity), cultural eutrophication of aquatic ecosystems is an acute anthropogenic impact (Smith, 2003). Excessive nutrient supply from domestic (e.g. sewage disposal), industrial (e.g. chemical discharge) and agricultural (e.g. fertiliser application) sources has triggered algal blooms, altered species composition, depleted deep water oxygen levels and reduced water quality and local aesthetic valuations in numerous lakes and wetlands worldwide (Pretty et al., 2003; Smith and Schindler, 2009). Unfortunately, the impacts of eutrophication on the ecology of lakes have many similarities with those of climate change, making it difficult to disentangle the impact of one from the other, in particular where the eutrophication impacts are greatest (Davidson and Jeppesen, 2013).

Cultural eutrophication of lakes and wetlands is strongly associated with industrialisation and urbanisation of catchments, with most European studies showing the first clear evidence of nutrient enrichment linked to human activity around the mid-19th century CE (Battarbee et al., 2011; Keatley et al., 2011). In the North American Great Lakes, 19th-century settlement increased P loading over an equivalent timeframe (Schelske, 1991). However, some Holocene sediment records provide evidence of eutrophication resulting from early agriculture that date back several millennia, inferred from long-term reconstructions of nutrient concentrations (e.g. Boyle et al., 2015; Bradshaw et al., 2005a; Figure 3).

The biological effects of eutrophication can be inferred from sedimentary organism assemblages; certain diatom taxa, in particular, are sensitive to specific nutrient concentrations (e.g. Hall and Smol, 2010; Tremblay et al., 2014). An abrupt appearance of abundant diatoms amenable to higher P and/or N loading is thus reliable evidence of lake eutrophication, especially after a period of landscape stability. For instance, the transition from a *Cyclotella*-dominated to a *Stephanodiscus*-dominated assemblage, or the appearance of species with high nutrient optima, such as *Fragilaria crotonensis*, is a widely employed indicator (Ekdahl et al., 2004; Fritz, 1989). Other biotic proxies can also be used to indicate eutrophication and associated aquatic transitions, such as chironomids (e.g. Brooks et al., 2001; Langdon et al., 2006; Zhang et al., 2012), and changes in plant macrofossil communities (e.g. Sayer et al., 2010). Sedimentary pigments are also a reliable proxy for pinpointing the onset of eutrophication through the detection of past changes in algal and bacterial community composition (e.g. Leavitt and Findlay, 1994). Anthropogenically driven changes in algal productivity are further indicated by increased CaCO₃ accumulation, higher TOC and lower C/N values. A signal of historical nutrient status can be detected in $\delta^{15}\text{N}$ (McLauchlan et al., 2013) and $\delta^{13}\text{C}$ (Hollander and Smith, 2001) sedimentary ratios as well as other macrofossil records, such as the disappearance of plant-associated cladocerans from Australian wetlands (Kattel et al., 2014; Ogden, 2000).

A potentially severe consequence of intensifying eutrophic conditions is the reduction (hypoxia) or disappearance of dissolved oxygen (anoxia) in the hypolimnion (Diaz 2001; Friedrich et al., 2014). Whereas certain basin configurations are susceptible to aquatic anoxia through natural processes (e.g. where deep, confined zones preclude mixing; Davison, 1993; Zolitschka et al., 2015) excessive human-sourced nutrient loading and man-made alterations to hydrological flows have led to more frequent anoxic events of greater spatial extent (Jenny et al., 2016b; Vitousek et al., 1997). For example, bottom-water anoxia has been ascribed to a human trigger where sediment records show a shift from naturally well-oxygenated conditions that coincide with proxy evidence of cultural eutrophication (Giguet-Covex et al., 2010).

Stratigraphic inspection has highlighted the presence of anoxia by an absence of bioturbation, owing to the disappearance of benthic fauna under deoxygenated conditions (Meyers and Ishiwatari, 1993; van Geen et al., 2003; Zolitschka and Enters, 2009). The appearance of seasonal laminations (i.e. varves) can pinpoint the onset of anthropogenically induced anoxic conditions to a particular year, as in Lake Bourget, France (Giguet-Covex et al., 2010; Jenny et al., 2013) or in Baldeggersee, Switzerland (Lotter and Birks, 1997). A recent synthesis of laminated records from Europe demonstrated that lake water hypoxia started spreading across sites affected by urbanization (Jenny et al., 2016b).

Anoxia also leads to the diagenetic loss of sediment P (Boyle, 2001; Rippey and Anderson, 1996), as well as the dissolution of several trace metals, an imprint detectable in core sequences (Belzile and Morris, 1995; Naeher et al., 2013; Tribouillard et al., 2006). Anoxic conditions have also been characterised by higher TOC content of sediment (Giguet-Covex et al., 2010), while certain biomarkers, including the 5 β configuration of stenol or perylene, have been shown to form diagenetically under anoxic conditions (Meyers and Ishiwatari, 1993).

Multiple biological sediment proxies have been used to pinpoint the appearance of anoxic conditions. Overall, benthic invertebrate populations are likely to decline in deoxygenated water; Clerk et al. (2000) showed that during a phase of expanding human activity in Peninsula Lake (Ontario, Canada) beginning in c. 1870, there was an overall shift to chironomid taxa that characterize oxygen-depleted conditions (*Chironomus*, *Procladius*) and concurrent change from a benthic-dominated diatom assemblage to one dominated by mesotrophic planktonic species.

Salinization

Anthropogenic salinization can occur from a range of human interventions such as vegetation clearance in recharge zones (Tweed et al., 2011), excessive application of irrigation water and diversion of freshening surface waters (Jeppesen et al., 2015), but also through salt incursion from rising sea levels (Herbert et al., 2015). In most cases, the main reason for increased salinity is the changing hydrological balance of the lake, by the diversion of inflowing river waters for agriculture and other uses.

Increased lake salinity was and is a threat to shallow lakes in a wide variety of localities (including coastal wetlands), but particularly in semi-arid and arid regions with seasonally hot dry climates. The ecological consequences of this were reviewed by Herbert et al. (2015) and include erosion of ecosystem services such as the loss of productive aquatic plants and associated fauna, and reduction in the amenity of the water resource for human use. Economic losses include a loss in their ability to serve as supplies for domestic, agricultural and other uses. For many large lakes, rising salinity is associated with falling water levels, a decreased water surface area and the exposure of extensive areas of the lake bed, leading to an increase in the frequency of dust storms and a decrease in agricultural productivity due to salt deposition.

Changes to flow by human activity began on a small scale with modification of channels to trap fish, but expanded greatly with the emergence of agriculture, most notably in Mesopotamia and the Indus Valley (Battarbee et al., 2012). With decreased inflows, the hydrological balance is changed and lake volume (and water level) decreases with consequent rises in salinity due to ion concentration. Such hydrological change is often linked to the development of agriculture in the catchment (Williams, 1999). Human-induced salinization through deforestation can also be an important environmental management issue in many semi-arid regions. With the removal of deep-rooted trees, the elevation of the water table will eventually transport naturally occurring salts to the surface. In southern Australia, many formerly freshwater lakes (e.g. Lake Curlip) have experienced

substantial increases in salinity (Fluin et al., 2007; Gell et al., 2005b). Generally, the transition from vegetation clearance to salinization of the landscape (including shallow lakes) may take more than a century (Gell et al., 2007a). Other human impacts, including inflowing river diversion (e.g. MacGregor et al., 2005) and water abstraction, may have a quicker impact (e.g. Hulun Lake and Boston Lake, Yang et al., 2010a).

In addition to diatom species composition (Fritz et al., 2000; Gell et al., 2005a; MacGregor et al., 2005, Schallenberg and Saulnier-Talbot, 2016), shifts in palaeosalinity have also been inferred from strontium content of ostracods (Chivas et al., 1985), chironomid species composition (Eggermont et al., 2003), and cladocerans, in particular *Alona circumfibriata*, an indicator of enhanced salinity (Graham et al., 2016).

Acidification

Lake acidification is commonly associated with marked ecological impacts, such as changes in biological composition, water transparency and stratification. Timing for initial ecological change resulting from acidification follows historical industrial emissions, with earliest effects observed in the mid-19th century CE in sensitive lakes of the UK, late-19th century CE in Norway and in the early decades of the 20th century CE, in Sweden, Finland and the USA (Battarbee et al., 2011; Ginn et al., 2007). Exceptions include the atmospheric contamination from Falun copper mine in central Sweden, which triggered one of the world's earliest acidification episodes in the 17th century CE (Ek and Renberg, 2001) and the higher pH recorded in Lilla Öresjön, also in Sweden, during the expansion of agriculture in 2350 b2k (Renberg, 1990; see section 'Europe').

Palaeoecological proxies have proven to be a key tool for reconstructing anthropogenically induced acidification, because of species-specific pH preferences and tolerances (Charles et al., 1990). Diatoms have been widely used, owing to the high sensitivity to pH of certain taxa (e.g. Battarbee and Charles 1986; Battarbee et al., 2010; Charles et al., 1990). The diversity of diatoms implies that some region- and site-specific indicators of acidification exist, though some, such as *Tabellaria* species, are widespread indicators (e.g. Flower and Battarbee, 1985). Diatom-pH transfer functions, which utilise the modern diatom subfossil assemblages to generate long-term quantitative reconstructions from core sequences of diatom assemblages, have been widely employed (e.g. Birks et al., 1990; Ginn et al., 2007; Simpson and Hall, 2012). The composition of cladoceran assemblages can similarly be ascribed to particular water pH (e.g. Paterson, 1994), while members of the genus *Daphnia* are known to be particularly sensitive to lake acidification (Keller et al., 1990). Similarly, certain species of chironomids are rare at low pH levels, offering potential as indicators of accelerated acidification, but uncertainties remain (Brodin and Gransberg, 1993). The multi-proxy approach of Arseneau et al. (2011) at Big Moose Lake (New York), which integrated diatoms, chrysophytes and cladoceran data, is an important means of verifying trends of lake acidification in light of varied response rates to pH fluctuations. In addition, a contemporaneous decline in dissolved organic carbon (DOC) content is often observed in acidifying lakes (Donahue et al., 1998) and vice versa during their recovery (Monteith et al., 2007).

Lakes may also acidify through the oxygenation of sulphides when coastal salt field sediments are exposed to air. The impact of acid sulphate soils in coastal zones have come to prominence particularly in regions where canals are constructed through coastal sediments for navigation, or for the development of residential resort complexes. In some circumstances, salinization and river regulation have combined to form sulphidic sediments that owe their origin to processes over decades rather than millennia. Exposure of these sediments through direct drawdown or drought similarly leads to wetland acidification (Gell et al., 2002; Hall et al., 2006).

The Anthropocene in palaeolimnological records

Lake sediment archives constitute an important element putting into perspective the magnitude of anthropogenic changes that occurred before/during the yet-to-be-defined start of the Anthropocene. Based on lake sediment archives, the most intense phase of human impact worldwide undoubtedly started in the mid-20th century (Waters et al., 2016; Wolfe et al., 2013), and many lakes located in remote regions have irrefutably recorded the signal of planet-wide human influence on the atmosphere, hydrosphere and biosphere since the beginning of the Great Acceleration (Catalan et al., 2013). However, the evidence presented in this review shows that the initial impact of humans on continental aquatic ecosystems (including their catchments) pre-dates the mid-20th century in most regions of the world. Although major restructuring of aquatic ecosystem function, or transitions away from their natural state, have been especially widespread since the mid-19th century, we have shown through this review that the scale of human impact on these systems has been spatially and temporally heterogeneous across the world, even going back several millennia in certain cases, depending on the timing of the arrival of humans and their degree of technical advancement. As these first human impacts were not globally synchronous, they cannot be considered to define a new geological Epoch. However, our review supports the concept of the 'pre- (or proto-) Anthropocene', as a period of flexible – region-dependent – duration, during which human impacts can already be detected but are not globally synchronous.

Conclusion

First human impacts to aquatic systems and their watershed have been highly variable in time and space. The first detectable impacts of human activity on lakes and wetlands often appear only after thousands of years of human presence in any given region (see Figures 1 and 3), but the time lapse between initial human presence and first impact shortens as the timing of initial settling approaches the present (e.g. New Zealand, see section 'Asia, Southeast Asia and Oceania'). First anthropogenic landscape changes often pre-date by a few millennia (1000–4000 years, e.g. Morocco, Spain, Mexico; see Figure 3) the first detectable response in aquatic systems. However, exceptions exist, especially in Europe, where initial landscape modifications are synchronous with the first aquatic response (e.g. UK, Germany, Italy; Figure 3). Each region has its own environmental setting (e.g. geology, vegetation, climate) and history of human disturbances, which influences the susceptibility of its lakes to various threats (e.g. eutrophication in Europe, salinization and aridity in Asia). In addition, the source of impacts can be local, regional or global. Only in the industrial period have human impacts on lakes become widespread and severe through generalized air, water and soil pollution, and increasingly through species introductions and extirpations.

Identifying first impacts and associated aquatic responses are not without challenges. Detection of anthropogenic impacts leading to a change in ecosystem structure or function depends on lake characteristics, human activities conducted in the catchment and environmental proxies considered. Poor dating control and discrimination of appropriate sedimentary proxies remain major constraints for detecting the subtle effects of early human activities on lake ecosystems. Furthermore, many case studies reporting anthropogenic landscape disturbance did not look for corresponding ecological shifts. Until recently, lake sediment research focused strongly on generating climate records and on reconstructing regional changes in terrestrial vegetation rather than on identifying human-mediated changes caused by exploitation of land and water resources. However, while detecting human impacts at local scales can be challenging for the stated reasons, recent techniques are promising, including specific biomolecular markers (see Dubois and Jacob, 2016, for a review),

ancient DNA (e.g. Anderson-Carpenter et al., 2011; Domaizon et al., 2017; Giguët-Covex et al., 2014), high-resolution stratigraphy and sediment scanning techniques (e.g. Arnaud et al., 2012; Flower et al., 2012; Marquer et al., 2008) as well as wider use of macrofossils combined with stable isotope studies (e.g. Hassan et al., 2012; Li et al., 2008).

Palaeolimnology has an important role to play in understanding ways in which people have brought about changes in freshwater ecosystems. Although landscape and environmental impacts of emerging civilizations may still be best realized by formulating and testing time-based hypotheses (cf. Deevey, 1969) predicated on the wealth of information that resides in cultural history and geoarchaeology, palaeolimnology provides a wealth of reliable data linked with environmental response to human activities. Given the paucity of published data in many regions (e.g. Asia, America, Africa, Australia), further studies are clearly necessary to improve our confidence in linkages between human settlements, their activities, and the downstream effects on lakes. It is further necessary to underscore that, while the effects of humans at the landscape level are relatively easily demonstrated, effects of human disturbance on structure and function of aquatic ecosystems need to be investigated further. To mitigate this deficiency, further palaeolimnological studies should be conducted with the specific aim of detecting the effects of human-induced changes on the structure and functioning of aquatic ecosystems.

Acknowledgements

We thank Stéphane Boudreau for assistance with crafting Figure 1. Keely Mills publishes with the approval of the Executive Director, British Geological Survey (NERC).

Funding

The authors acknowledge the support of PAGES, and its umbrella IGBP and Future Earth, for funding workshops of the Aquatic Transitions Working group in Keyworth (UK), Lanzhou (China), Orono (ME, USA) and Kuala Lumpur (Malaysia).

References

- Abou Zeid R, Keatings K, Flower RJ et al. (2011) Benthic foraminifera and their stable isotope composition in sediment cores from Lake Qarun, Egypt: Changes in water salinity during the past 5000 years. *Journal of Paleolimnology* 45: 167–182.
- Ahlborn M, Haberzettl T, Wang J et al. (2014) Sediment dynamics and hydrologic events affecting small lacustrine systems on the southern-central Tibetan Plateau – The example of TT Lake. *The Holocene* 25: 508–522.
- Aladin NV, Plotnikov IS, Micklin P et al. (2009) Aral Sea: Water level, salinity and long-term changes in biological communities of an endangered ecosystem—past, present and future. *Natural Resources and Environmental Issues* 15: Article 36.
- Anderson NJ (1990) Variability of diatom concentrations and accumulation rates in sediments of a small lake basin. *Limnology and Oceanography* 35(2): 497–508.
- Anderson NJ, Renberg I and Segerstrom U (1995) Diatom production responses to the development of early agriculture in a boreal forest lake-catchment (Kassjön, Northern Sweden). *Journal of Ecology* 83(5): 809–822.
- Anderson-Carpenter LL, McLachlan JS, Jackson ST et al. (2011) Ancient DNA from lake sediments: Bridging the gap between paleoecology and genetics. *BMC Evolutionary Biology* 11(1): 30.
- Anselmetti FS, Hodell DA, Ariztegui D et al. (2007) Quantification of soil erosion rates related to ancient Maya deforestation. *Geology* 35: 915–918.
- Antoniades D, Michelutti N, Quinlan R et al. (2011) Cultural eutrophication, anoxia, and ecosystem recovery in Meretta Lake, High Arctic Canada. *Limnology and Oceanography* 56: 639–650.

- Armesto JJ, Manuschevich D, Mora A et al. (2010) From the Holocene to the Anthropocene: A historical framework for land cover change in southwestern South America in the past 15,000 years. *Land Use Policy* 27: 148–160.
- Arnaud F, Révillon S, Debret M et al. (2012) Lake Bourget regional erosion patterns reconstruction reveals Holocene NW European Alps soil evolution and paleohydrology. *Quaternary Science Reviews* 51: 81–92.
- Arseneau KMA, Driscoll CT, Brager LM et al. (2011) Recent evidence of biological recovery from acidification in the Adirondacks (New York, USA): A multiproxy paleolimnological investigation of Big Moose Lake. *Canadian Journal of Fisheries and Aquatic Sciences* 68: 575–592.
- Baioumy HM, Kayanne H and Tada R (2010) Reconstruction of lake-level and climate changes in Lake Qarun, Egypt, during the last 7000 years. *Journal of Great Lakes Research* 36: 318–327.
- Bajard M, Sabatier P, David F et al. (2015) Erosion record in Lake La Thuile sediments (Prealps, France): Evidence of montane landscape dynamics throughout the Holocene. *The Holocene* 26: 350–364.
- Barker PA, Roberts N, Lamb HF et al. (1994) Interpretation of Holocene lake-level changes lake level changes from diatom changes in Lac Sidi Ali, Middle Atlas Mountains Morocco. *Journal of Palaeolimnology* 12: 223–234.
- Barr C, Tibby J, Marshall JC et al. (2013) Combining monitoring, models and palaeolimnology to assess ecosystem response to environmental change at monthly to millennial timescales: The stability of Blue Lake, North Stradbroke Island, Australia. *Freshwater Biology* 58: 1614–1630.
- Battarbee RW and Bennion H (2011) Palaeolimnology and its developing role in assessing the history and extent of human impact on lake ecosystems. *Journal of Paleolimnology* 45: 399–404.
- Battarbee RW and Charles DF (1986) Diatom-based pH reconstruction studies of acid lakes in Europe and North America – A synthesis. *Water Air and Soil Pollution* 30: 347–354.
- Battarbee RW, Bennion H, Gell P et al. (2012) Human impacts on lacustrine ecosystems. In: Matthews JA, Bartlein PJ, Briffa KR et al. (eds) *The SAGE Handbook of Environmental Change Volume 2*. London: SAGE Publications Ltd, pp. 47–70.
- Battarbee RW, Charles DF, Bigler C et al. (2010) Diatoms as indicators of surface water acidity. In: Smol JP and Stoermer EF (eds) *The Diatoms: Applications for the Environmental and Earth Sciences*. Cambridge: Cambridge University Press, pp. 98–121.
- Battarbee RW, Morley D, Bennion H et al. (2011) A palaeolimnological meta-database for assessing the ecological status of lakes. *Journal of Paleolimnology* 45: 405–414.
- Battarbee RW, Thrush BA, Clymo RS et al. (1984) Diatom analysis and the acidification of lakes. *Philosophical Transactions of the Royal Society B: Biological Sciences* 305: 474–477.
- Battarbee RW, Jones VJ, Flower RJ et al. (2002) Diatoms. In: Smol JP, Birks HJB, Last WM, et al. (eds) *Tracking Environmental Change Using Lake Sediments: Terrestrial, Algal, and Siliceous Indicators*. Dordrecht: Springer, pp. 155–202.
- Beach T, Dunning N, Luzzadder-Beach S et al. (2006) Impacts of the ancient Maya on soils and soil erosion in the central Maya Lowlands. *Catena* 65(2): 166–178.
- Beach T, Luzzadder-Beach S, Cook D et al. (2015) Ancient Maya impacts on the Earth's surface: An Early Anthropocene analog? *Quaternary Science Reviews* 124: 1–30.
- Behling H and Hooghiemstra H (2000) Holocene Amazon rainforest–savanna dynamics and climatic implications: High-resolution pollen record from Laguna Loma Linda in eastern Colombia. *Journal of Quaternary Science* 15(7): 687–695.
- Bellwood P (1990) Foraging towards farming. *Review of Archaeology* 11(2): 14–24.
- Belzile N and Morris JR (1995) Lake sediments: Sources or sinks of industrially mobilized elements. In: Gunn JM (ed.) *Restoration and Recovery of an Industrial Region*. New York: Springer Verlag, pp. 183–193.
- Bennion H, Johnes P, Ferrier R, et al. (2005) A comparison of diatom phosphorus transfer functions and export coefficient models as tools for reconstructing lake nutrient histories. *Freshwater Biology* 50: 1651–1670.
- Bergstrom AK and Jansson M (2006) Atmospheric nitrogen deposition has caused nitrogen enrichment and eutrophication of lakes in the Northern Hemisphere. *Global Change Biology* 12: 635–643.

- Bergstrom AK, Blomqvist P and Jansson M (2005) Effects of atmospheric nitrogen deposition on nutrient limitation and phytoplankton biomass in unproductive Swedish Lakes. *Limnology and Oceanography* 50: 987–994.
- Bichet V, Gauthier E, Massa C et al. (2013) History and impacts of South Greenland farming activities: An insight from lake deposits. *Polar Record* 49: 210–220.
- Bindler R, Rydberg J and Renberg I (2011) Establishing natural sediment reference conditions for metals and the legacy of long-range and local pollution on lakes in Europe. *Journal of Paleolimnology* 45: 519–531.
- Birks HH, Birks HJB, Flower RJ et al. (2001) Recent ecosystem dynamics in nine North African lakes in the CASSARINA Project. *Aquatic Ecology* 35(3): 461–478.
- Birks HH, Birks HJB, Kaland PE et al. (1988) *The Cultural Landscape – Past, Present and Future*. Cambridge: Cambridge University Press.
- Birks HJB, Line JM, Juggins S et al. (1990) Diatoms and pH reconstruction. *Philosophical Transactions of the Royal Society of London. Series B, Biological Sciences* 327(1240): 263–278.
- Birks HJB, Lotter A, Juggins S et al. (2012) *Tracking Environmental Change Using Lake Sediments Vol. 5: Data Handling and Numerical Techniques*. Dordrecht: Springer Science & Business Media.
- Boardman J (2013) Soil erosion in Britain: Updating the record. *Agriculture* 3: 418–442.
- Boroffka N, Oberhänsli H, Sorrel P et al. (2006) Archaeology and climate: Settlement and lake-level changes at the Aral Sea. *Geoarchaeology: An International Journal* 21(7): 721–734.
- Boyle J, Chiverrell EC, Davies H et al. (2015) An approach to modelling the impact of prehistoric farming on Holocene landscape phosphorus dynamics. *The Holocene* 25(1): 203–214.
- Boyle JF (2001) Inorganic geochemical methods in palaeolimnology. In: Last WM and Smol JP (eds) *Tracking Environmental Change Using Lake Sediments. Volume 2: Physical and Geochemical Methods*. Dordrecht: Kluwer Academic Publishers, pp. 83–142.
- Bradshaw EG, Nielsen AB and Anderson NJ (2006) Using diatoms to assess the impacts of prehistoric, pre-industrial and modern land-use on Danish lakes. *Regional Environmental Change* 6: 17–24.
- Bradshaw EG, Rasmussen P, Nielsen H et al. (2005a) Mid- to late-Holocene land use and lake development at Dallund Sø, Denmark: Trends in lake primary production as reflected by algal and macrophyte remains. *The Holocene* 15: 1130–1142.
- Bradshaw EG, Rasmussen P and Odgaard BV (2005b) Mid- to late-Holocene change and lake development at Dallund Sø, Denmark: Synthesis of multiproxy data, linking land and lake. *The Holocene* 15: 1152–1162.
- Brahney J, Mahowald N, Ward DS et al. (2015) Is atmospheric phosphorus pollution altering global alpine Lake stoichiometry? *Global Biogeochemical Cycles* 29: 1369–1383.
- Brenner M, Leyden B and Binford MW (1990) Recent sedimentary histories of shallow lakes in the Guatemalan savannas. *Journal of Paleolimnology* 4(3): 239–252.
- Brodin YW and Gransberg M (1993) Responses of insects, especially Chironomidae (Diptera), and mites to 130 years of acidification in a Scottish lake. *Hydrobiologia* 250: 201–212.
- Brooks SJ, Bennion H and Birks HJB (2001) Tracing lake trophic history with a chironomid-total phosphorus inference model. *Freshwater Biology* 46: 511–532.
- Brugger SO, Gobet E, van Leeuwen JF et al. (2016) Long-term man–environment interactions in the Bolivian Amazon: 8000 years of vegetation dynamics. *Quaternary Science Reviews* 132: 114–128.
- Brunel J (1956) Addition du *Stephanodiscus binderanus* a la flore diatomique de l’Amerique du Nord. *Le Naturaliste Canadien* 83: 89–95.
- Bush MB, Correa-Metrio A and McMichael CH (2016) A 6900-year history of landscape modification by humans in lowland Amazonia. *Quaternary Science Reviews* 141: 52–64.
- Bush MB, Silman MR, de Toledo MB et al. (2007) Holocene fire and occupation in Amazonia: Records from two lake districts. *Philosophical Transactions of the Royal Society of London B: Biological Sciences* 362: 209–218.
- Camarero L (2017) Atmospheric chemical loadings in the high mountain: Current forcing and legacy pollution. In: Catalan J, Ninot J and Aniz M (eds) *High Mountain Conservation in a Changing World. Advances in Global Change Research*. Cham: Springer, vol. 62, pp. 325–341.
- Camarero L, Masqué P, Devos W et al. (1998) Historical variations in lead fluxes in the Pyrenees (North-East Spain) from a dated lake sediment core. *Water, Air, & Soil Pollution* 105: 439–449.

- Cañellas-Boltà N, Rull V, Sáez A et al. (2013) Vegetation changes and human settlement of Easter Island during the last millennia: A multiproxy study of the Lake Raraku sediments. *Quaternary Science Reviews* 72: 36–48.
- Carrión JS, Fernández S, González-Sampériz P et al. (2010) Expected trends and surprises in the Lateglacial and Holocene vegetation history of the Iberian Peninsula and Balearic Islands. *Review of Palaeobotany and Palynology* 162: 458–475.
- Carrión JS, Fuentes N, González-Sampériz P et al. (2007) Holocene environmental change in a montane region of southern Europe with a long history of human settlement. *Quaternary Science Reviews* 26: 1455–1475.
- Carson JF, Watling J, Mayle FE et al. (2015) Pre-Columbian land use in the ring-ditch region of the Bolivian Amazon. *The Holocene* 25(8): 1285–1300.
- Casanova J and Hillaire-Marcel C (1992) Chronology and paleohydrology of late Quaternary high lake levels in the Manyara Basin (Tanzania) from isotopic data (^{18}O , ^{13}C , ^{14}C , ThU) on fossil stromatolites. *Quaternary Research* 38(2): 205–226.
- Catalan J, Pla-Rabés S, Wolfe AP et al. (2013) Global change revealed by palaeolimnological records from remote lakes: A review. *Journal of Paleolimnology* 49: 513–535.
- Charles DF, Binford MW, Furlong ET et al. (1990) Paleocological investigation of recent lake acidification in the Adirondack Mountains, N.Y. *Journal of Paleolimnology* 3: 195–241.
- Chauhan MS, Sharma A, Phrtiyal B et al. (2013) Holocene vegetation and climatic variations in Central India: A study based on multiproxy evidences. *Journal of Asian Earth Sciences* 77: 45–58.
- Chawchai S, Chabangborn A, Fritz SC et al. (2015) Hydroclimatic shifts in northeast Thailand during the last two millennia – The record of Lake Pa Kho. *Quaternary Science Reviews* 111: 62–71.
- Chawchai S, Chabangborn A, Kylander M et al. (2013) Lake Kumphawapi – An archive of Holocene paleoenvironmental and paleoclimatic changes in northeast Thailand. *Quaternary Science Reviews* 68: 59–75.
- Chawchai S, Yamoah K, Smittenberg R et al. (2016) Lake Kumphawapi revisited – The complex climatic and environmental record of a tropical wetland in NE Thailand. *The Holocene* 26(4): 614–626.
- Cheddadi N, Nourelbit M, Bonaïssa O et al. (2015) A history of human impact on Moroccan mountain landscapes. *African Archaeological Review* 32: 233–248.
- Chen H, Zhu Q, Peng C et al. (2013) The impacts of climate change and human activities on biogeochemical cycles on the Qinghai-Tibetan Plateau. *Global Change Biology* 19: 2940–2955.
- Chivas AR, De Dekker P and Shelley JMG (1985) Strontium content of ostracods indicate lacustrine paleosalinity. *Nature* 316: 251–253.
- Chiverrell RC (2006) Past and future perspectives upon landscape instability in Cumbria, northwest England. *Regional Environmental Change* 6: 101–114.
- Clarkson C, Jacobs Z, Marwick B et al. (2017) Human occupation of northern Australia by 65,000 years ago. *Nature* 547: 306–310.
- Clerk S, Hall R, Quinlan R et al. (2000) Quantitative inference of past hypolimnetic anoxia and nutrient levels from a Canadian Precambrian Shield lake. *Journal of Paleolimnology* 23: 319–336.
- Cooke CA, Abbott MB and Wolfe AP (2008) Late-Holocene atmospheric lead deposition in the Peruvian and Bolivian Andes. *The Holocene* 18: 353–359.
- Cooke CA, Balcom PH, Biester H et al. (2009) Over three millennia of mercury pollution in the Peruvian Andes. *Proceedings of the National Academy of Science* 106: 8830–8834.
- Curtis JH, Brenner M, Hodell DA et al. (1998) A multi-proxy study of Holocene environmental change in the Maya Lowlands of Peten, Guatemala. *Journal of Paleolimnology* 19: 139–159.
- Davidson TA and Jeppesen E (2013) The role of palaeolimnology in assessing eutrophication and its impact on lakes. *Journal of Paleolimnology* 49(3): 391–410.
- Davidson TA, Reid MA, Sayer CD et al. (2013) Palaeolimnological records of shallow-lake biodiversity change: Exploring the merits of single versus multi-proxy approaches. *Journal of Paleolimnology* 49: 431–446.
- Davis RB (1976) *The Historic and Present Relationships between Phytoplankton and Land Use in Selected Maine Lakes*. United States Office of Water Resources Technology, Project A-026-ME Final Report. Maine Land and Water Resource Center, University of Maine, Orono, ME, 38 pp.

- Davison W (1993) Iron and manganese in lakes. *Earth-Science Reviews* 341: 119–163.
- Day MB, Hodell DA, Brenner M et al. (2012) Paleoenvironmental history of the West Baray, Angkor (Cambodia). *Proceedings of the National Academy of Sciences* 109(4): 1046–1051.
- Dean JR, Leng MJ and Mackay AW (2014) Is there an isotopic signature of the Anthropocene? *The Anthropocene Review* 1(3): 276–287.
- Dearing JA (1991) Lake sediment records of erosional processes. In: Smith JP, Appleby PG, Battarbee RW and et al. (eds) *Environmental History and Palaeolimnology*. Dordrecht: Springer, 96–106.
- Dearing JA and Jones RT (2003) Coupling temporal and spatial dimensions of global sediment flux through lake and marine sediment records. *Global and Planetary Change* 39: 147–168.
- Dearing JA, Battarbee RW, Dikau R et al. (2006) Human–environment interactions: Learning from the past. *Regional Environmental Change* 6: 1–16.
- Dearing JA, Jones RT, Shen J et al. (2008) Using multiple archives to understand past and present climate–human–environment interactions: The lake Erhai catchment, Yunnan Province, China. *Journal of Paleolimnology* 40: 3–31.
- Deevey E (1969) Coaxing history to conduct experiments. *Bioscience* 19: 40–43.
- Deevey ES, Rice PM, Vaughan HH et al. (1979) Mayan urbanism: Impact on a tropical karst environment. *Science* 206: 298–306.
- Delile H, Abichou A, Gadhouch A et al. (2015) The geoarchaeology of Utica, Tunisia: The paleogeography of the Mejerda Delta and hypotheses concerning the location of the ancient harbor. *Geoarchaeology* 30: 291–306.
- Di Veroli A, Santoro F, Pallottini M et al. (2014) Deformities of chironomid larvae and heavy metal pollution: From laboratory to field studies. *Chemosphere* 112: 9–17.
- Diaz RJ (2001) Overview of hypoxia around the world. *Journal of Environmental Quality* 30: 275–281.
- Dick J, Haynes D, Tibby J et al. (2012) A history of aquatic plants in the Ramsar-listed Coorong wetland, South Australia. *Journal of Paleolimnology* 46: 623–635.
- Dodson JR (1979) Late Pleistocene vegetation and environments near Lake Bullenmerri, Western Victoria. *Australian Ecology* 4: 419–427.
- Domaizon I, Winegardner A, Capo E et al. (2017) DNA-based methods in paleolimnology: New opportunities for investigating long-term dynamics of lacustrine biodiversity. *Journal of Paleolimnology* 58: 1–21.
- Donahue WF, Schindler DW, Page SJ et al. (1998) Acid-induced changes in DOC quality in an experimental whole-lake manipulation. *Environmental Science & Technology* 32(19): 2954–2960.
- Dong X, Bennion H, Battarbee RW et al. (2012a) A multi-proxy palaeolimnological study of climate and nutrient impacts on Esthwaite Water, England over the past 1200 years. *The Holocene* 22: 107–118.
- Dong X, Bennion H, Maberly SC et al. (2012b) Nutrients exert a stronger control than climate on recent diatom communities in Esthwaite Water: Evidence from monitoring and palaeolimnological records. *Freshwater Biology* 57: 2044–2056.
- Donohue I and Molinos JG (2009) Impacts of increased sediment loads on the ecology of lakes. *Biological Reviews* 84(4): 517–531.
- Douglas MSV, Smol JP, Savelle JM et al. (2004) Prehistoric Inuit whalers affected Arctic freshwater ecosystems. *Proceedings of the National Academy of Sciences* 101: 1613–1617.
- Dreibrodt S and Wiethold J (2015) Lake Belau and its catchment (northern Germany): A key archive of environmental history in northern central Europe since the onset of agriculture. *The Holocene* 25: 296–322.
- Dressler M, Schwarz A, Hubener T et al. (2011) Use of sedimentary diatoms from multiple lakes to distinguish between past changes in trophic state and climate: Evidence for climate change in northern Germany during the past 5,000 years. *Journal of Paleolimnology* 45: 223–241.
- Dubois N and Jacob J (2016) Molecular biomarkers of anthropic impacts in natural archives: A review. *Frontiers in Ecology and Evolution* 4: 92.
- Duffy MA, Perry LJ, Kearns CM et al. (2000) Paleogenetic evidence for a past invasion of Onondaga Lake, New York, by exotic *Daphnia curvirostris* using mtDNA from dormant eggs. *Limnology and Oceanography* 45(6): 1409–1414.

- Edwards KJ and Whittington G (2001) Lake sediments, erosion and landscape change during the Holocene in Britain and Ireland. *Catena* 42: 143–173.
- Eggermont H and Verschuren D (2003) Subfossil Chironomidae from Lake Tanganyika, East Africa 1. Tanypodinae and Orthoclaadiinae. *Journal of Paleolimnology* 29(1): 31–48.
- Eggermont H, Heiri O and Verschuren D (2003) Fossil Chironomidae (Insecta: Diptera) as quantitative indicators of past salinity in African lakes. *Quaternary Science Reviews* 25: 1966–1994.
- Ek AS and Renberg I (2001) Heavy metal pollution and lake acidity changes caused by one thousand years of copper mining at Falun, central Sweden. *Journal of Paleolimnology* 26: 89–107.
- Ekdahl EJ, Teranes JL, Guilderson TP et al. (2004) Prehistorical record of cultural eutrophication from Crawford Lake, Canada. *Geology* 32: 745–748.
- Ekdahl EJ, Teranes JL, Wittkop CA et al. (2007) Diatom assemblage response to iroquoian and Euro-Canadian eutrophication of Crawford Lake, Ontario, Canada. *Journal of Paleolimnology* 37: 233–246.
- Enters D, Kirilova E, Lotter AF et al. (2010) Climate change and human impact at Sacrower See (NE Germany) during the past 13,000 years: A geochemical record. *Journal of Paleolimnology* 43(4): 719–737.
- Enzel Y, Ely LL, Mishra S et al. (1999) High-resolution Holocene environmental changes in the Thar Desert, northwestern India. *Science* 284: 125–128.
- Erwin KL (2009) Wetlands and global climate change: The role of wetland restoration in a changing world. *Wetlands Ecology and Management* 17: 71–84.
- Field J, Wroe S, Trueman CN et al. (2013) Looking for the archaeological signature in Australian megafaunal extinctions. *Quaternary International* 285: 76–88.
- Finney BP and Johnson TC (1991) Sedimentation in Lake Malawi (East Africa) during the past 10,000 years: A continuous paleoclimatic record from the southern tropics. *Palaeogeography, Palaeoclimatology, Palaeoecology* 85(3–4): 351–366.
- Fletcher WJ and Zielhofer C (2013) Fragility of Western Mediterranean landscapes during Holocene rapid climate changes. *Catena* 103: 16–29.
- Flower RJ and Battarbee RW (1985) The morphology and biostratigraphy of *Tabellaria quadrisepata* (Bacillariophyceae) in acid waters and lake sediments in Galloway, southwestern Scotland. *British Phycological Journal* 20: 69–79.
- Flower RJ, Keatings K, Hamdan M et al. (2012) The structure and significance of early Holocene laminated lake sediments in the Faiyum Depression (Egypt) with special reference to diatoms. *Diatom Research* 27: 127–140.
- Flower RJ, Stickley C, Rose NL et al. (2006) Environmental changes at the desert margin: An assessment of recent paleolimnological records in Lake Qarun, Middle Egypt. *Journal of Paleolimnology* 35: 1–24.
- Fluin J, Gell P, Haynes D et al. (2007) Paleolimnological evidence for the independent evolution of neighbouring terminal lakes, the Murray Darling Basin, Australia. *Hydrobiologia* 591: 117–134.
- Friedrich J, Janssen F, Aleynik D et al. (2014) Investigating hypoxia in aquatic environments: Diverse approaches to addressing a complex phenomenon. *Biogeosciences* 11: 1215–1259.
- Fritz S (1989) Lake development and limnological response to prehistoric land-use in Diss Mere, Norfolk, UK. *Journal of Ecology* 77: 182–202.
- Fritz SC, Ito E, Yu Z et al. (2000) Hydrologic variation in the northern Great Plains during the last two millennia. *Quaternary Research* 53: 175–184.
- Gell P and Reid M (2014) Assessing change in floodplain wetland condition in the Murray Darling Basin. *The Anthropocene* 8: 39–45.
- Gell P and Reid M (2016) Muddied waters: The case for mitigating sediment and nutrient flux to optimize restoration response in the Murray-Darling basin, Australia. *Frontiers in Ecology and Evolution* 4: 16.
- Gell P, Baldwin D, Little F et al. (2007a) The impact of regulation and salinisation on floodplain lakes: The lower River Murray, Australia. *Hydrobiologia* 591: 135–146.
- Gell P, Bulpin S, Wallbrink P et al. (2005a) Tareena Billabong – A palaeolimnological history of an ever-changing wetland, Chowilla Floodplain, lower Murray-Darling Basin. *Marine and Freshwater Research* 56: 441–456.

- Gell P, Fluin J, Tibby J et al. (2009) Anthropogenic acceleration of sediment accretion in lowland floodplain wetlands, Murray–Darling Basin, Australia. *Geomorphology* 108: 122–126.
- Gell P, Fritz SC, Battarbee RW et al. (2007b) LIMPACS – Human and climate interactions with lake ecosystems: Setting research priorities in the study of the impact of salinisation and climate change on lakes, 2005–2010. *Hydrobiologia* 591: 99–101.
- Gell P, Mills K and Grundell R (2013) A legacy of climate and catchment change: The real challenge for wetland management. *Hydrobiologia* 708: 133–144.
- Gell PA, Sluiter IR and Fluin J (2002) Seasonal and inter-annual variations in diatom assemblages in Murray River-connected wetlands in northwest Victoria, Australia. *Marine & Freshwater Research* 53: 981–992.
- Gell P, Tibby J, Fluin J et al. (2005b) Accessing limnological change and variability using fossil diatom assemblages, south-east Australia. *River Research and Applications* 21: 257–269.
- Gelorini V and Verschuren D (2013) Historical climate–human–ecosystem interaction in East Africa: A review. *African Journal of Ecology* 51: 409–421.
- Giguët-Covex C, Arnaud F, Poulenard J et al. (2010) Sedimentological and geochemical records of past trophic state and hypolimnetic anoxia in large, hard-water Lake Bourget, French Alps. *Journal of Paleolimnology* 43: 171–190.
- Giguët-Covex C, Pansu J, Arnaud F et al. (2014) Long livestock farming history and human landscape shaping revealed by lake sediment DNA. *Nature Communications* 5: 3211.
- Ginn BK, Cumming BF and Smol JP (2007) Long-term lake acidification trends in high- and low-sulphate deposition regions from Nova Scotia, Canada. *Hydrobiologia* 586(1): 261–275.
- Gupta AK (2004) Origin of agriculture and domestication of plants and animals linked to early Holocene climate amelioration. *Current Science* 87: 54–59.
- Graham RW, Belmecheri S, Choyc K et al. (2016) Timing and causes of mid-Holocene mammoth extinction on St. Paul Island, Alaska. *Proceedings of the National Academy of Sciences* 113(33): 9310–9314.
- Grönlund E, Simola H and Huttunen P (1986) Paleolimnological reflections of fiber-plant retting in the sediment of a small clearwater lake. *Hydrobiologia* 143: 425–431.
- Guilizzoni P, Lami A, Marchetto A et al. (2002) Palaeoproductivity and environmental changes during the Holocene in central Italy as recorded in two crater lakes (Albano and Nemi). *Quaternary International* 88(1): 57–68.
- Guillemot T, Zocatelli R, Bichet V et al. (2015) Evolution of pastoralism in Southern Greenland during the last two millennia reconstructed from bile acids and coprophilous fungi spores in lacustrine sediments. *Organic Geochemistry* 81: 40–44.
- Gurevitch J and Padilla DK (2004) Are invasive species a major cause of extinctions? *Trends in Ecology & Evolution* 19(9): 470–474.
- Guyard H, Chapron E, St-Onge G et al. (2007) High-altitude varve records of abrupt environmental changes and mining activity over the last 4000 years in the Western French Alps (Lake Bramant, Grandes Rousses Massif). *Quaternary Science Reviews* 26: 2644–2660.
- Hadley KR, Douglas MSV, Blais JM et al. (2010a) Nutrient enrichment in the High Arctic associated with Thule Inuit whalers: A paleolimnological investigation from Ellesmere Island (Nunavut, Canada). *Hydrobiologia* 649: 129–138.
- Hadley KR, Douglas MSV, McGhee R et al. (2010b) Ecological influences of Thule Inuit whalers on high Arctic pond ecosystems: A comparative paleolimnological study from Bathurst Island (Nunavut, Canada). *Journal of Paleolimnology* 44: 85–93.
- Hairston NG, Perry LJ, Bohonak AJ et al. (1999) Population biology of a failed invasion: Paleolimnology of *Daphnia exilis* in upstate New York. *Limnology and Oceanography* 44(3): 477–486.
- Hall KC, Baldwin DS, Rees GN et al. (2006) Distribution of inland wetlands with sulphidic sediments in the Murray–Darling basin, Australia. *Science of the Total Environment* 370: 235–244.
- Hall R and Smol JP (2010) Diatoms as indicators of lake eutrophication. In: Smol JP and Stoermer EF (eds) *The Diatoms: Applications for the Environmental and Earth Sciences*. Cambridge: Cambridge University Press, pp. 122–151.
- Hall RI and Yan ND (1997) Comparing annual population growth estimates of the exotic invader *Bythotrephes* by using sediment and plankton records. *Limnology and Oceanography* 42(1): 112–120.

- Hamilton AC, Taylor D and Vogel JC (1986) Early forest clearance and environmental degradation in south-west Uganda. *Nature* 320: 164–167.
- Hamilton P, Lavoie I, Alpay S et al. (2015) Using diatom assemblages and sulfur in sediments to uncover the effects of historical mining on Lake Arnoux (Quebec, Canada): A retrospective of economic benefits vs. environmental debt. *Frontiers in Ecology and Evolution* 3: 99.
- Hassan FA (1988) The Predynastic of Egypt. *Journal of World History* 2: 135–186.
- Hassan FA, Hamdan MA, Flower RJ et al. (2012) The oxygen and carbon isotopic records in Holocene freshwater mollusc shells from the Faiyum paleolakes, Egypt: Their paleoenvironmental and paleoclimatic implications. *Quaternary International* 266: 175–187.
- Hastings M, Jarvis J and Steig E (2009) Anthropogenic impacts on nitrogen isotopes of ice-core nitrate. *Science* 324: 1288–1288.
- Heckmann M, Muiruri V, Boom A et al. (2014) Human–environment interactions in an agricultural landscape: A 1400-yr sediment and pollen record from North Pare, NE Tanzania. *Palaeogeography Palaeoclimatology Palaeoecology* 406: 49–61.
- Heim S and Schwarzbauer J (2013) Pollution history revealed by sedimentary records: A review. *Environmental Chemistry Letters* 11(3): 255–270.
- Heinsalu A and Veski S (2007) Lõuna-Eesti väikejärvede päristääaegsest arenguloost Tõugjärve näitel [Postglacial development of Lake Rõuge Tõugjärv]. In: Timm H, Paju MM and Sammuli M (eds) *Eesti Loodusuurijate Selts Järvekomisjon* [Estonian Naturalists' Society, the Commission of Lakes]. Tartu, pp. 43–48 (in Estonian).
- Hengstum PJ, Reinhardt EG, Boyce JJ et al. (2006) Changing sedimentation patterns due to historical land-use change in Frenchman's Bay, Pickering, Canada: Evidence from high-resolution textural analysis. *Journal of Paleolimnology* 37: 603–618.
- Herbert ER, Boon P, Burgin AJ et al. (2015) A global perspective on wetland salinization: Ecological consequences of a growing threat to freshwater wetlands. *Ecosphere* 6(10): 206.
- Hering D, Carvahlo L, Argillier C et al. (2015) Managing aquatic ecosystems and water resources under multiple stress – An introduction to the MARS project. *Science of the Total Environment* 503–504: 10–21.
- Hillman AL, Abbott MB, Valero-Garcés B et al. (2017) Lead pollution resulting from Roman gold extraction in northwestern Spain. *The Holocene*: 27: 1465–1474.
- Hillman AL, Abbott MB, Yu J et al. (2015) Environmental legacy of copper metallurgy and Mongol silver smelting recorded in Yunnan lake sediments. *Environmental Science & Technology* 49: 3349–3357.
- Hobbs WO, Lafrancois BM, Stottleyer R et al. (2016) Nitrogen deposition to lakes in national parks of the western Great Lakes region: Isotopic signatures, watershed retention, and algal shifts. *Global Biogeochemical Cycles* 30: 514–533.
- Hollander DJ and Smith MA (2001) Microbially mediated carbon cycling as a control on the $\delta^{13}\text{C}$ of sedimentary carbon in eutrophic Lake Mendota (USA): New models for interpreting isotopic excursions in the sedimentary record. *Geochimica et Cosmochimica Acta* 65: 4321–4337.
- Hughes PJ and Sullivan ME (1991) Human induced erosion in a highlands catchment in Papua New Guinea: The prehistoric and contemporary records. *Zeitschrift für Geomorphologie Supplementary Issue* 83: 227–239.
- Humane S, Humane SK and Sneh J (2016) ^{210}Pb dating and trace metal accumulation study of sediment cores from Navegaon Bandh and Bodhalkasa Lakes, Gondia District, Maharashtra, India. *Environmental Earth Sciences* 75(7): 1–26.
- Hunt TL and Lipo CP (2006) Late colonization of Easter Island. *Science* 311: 1603–1606.
- Jacob J, Disnar JR, Arnaud F et al. (2008) Millet cultivation history in the French Alps as evidenced by a sedimentary molecule. *Journal of Archaeological Science* 35: 814–820.
- Jenny JP, Arnaud F, Dorioz JM et al. (2013) A spatiotemporal investigation of varved sediments highlights the dynamics of hypolimnetic hypoxia in a large hard-water lake over the last 150 years. *Limnology and Oceanography* 58(4): 1395–1408.
- Jenny JP, Francus P, Normandeau A et al. (2016a) Global spread of hypoxia in freshwater ecosystems during the last three centuries is caused by rising local human pressure. *Global Change Biology* 22(4): 1481–1489.

- Jenny JP, Normandeau A, Francus P et al. (2016b) Urban point sources of nutrients were the leading cause for the historical spread of hypoxia across European lakes. *Proceedings of the National Academy of Sciences* 113(45): 12,655–12,660.
- Jeppesen E, Brucet S, Naselli-Flores L et al. (2015) Ecological impacts of global warming and water abstraction on lakes and reservoirs due to changes in water level and related changes in salinity. *Hydrobiologia* 750(1): 201–227.
- Kalis AJ, Merkt J and Wunderlich J (2003) Environmental changes during the Holocene climatic optimum in central Europe – Human impact and natural causes. *Quaternary Science Reviews* 22: 33–79.
- Kamenova S, Bartley T, Bohan D et al. (2017) Chapter three-invasions toolkit: Current methods for tracking the spread and impact of invasive species. *Advances in Ecological Research* 56: 85–182.
- Kattel GR, Dong XH and Yang XD (2016) A century-scale, human-induced ecohydrological evolution of wetlands of two large river basins in Australia (Murray) and China (Yangtze). *Hydrology and Earth System Sciences* 20: 2151–2168. DOI: 10.5194/hess-20-2151-2016.
- Kattel G, Gell P, Perga M et al. (2014) Tracking a century of change in trophic structure and dynamics in a floodplain wetland: Integrating palaeo-ecological, and palaeo-isotopic, evidence. *Freshwater Biology* 60: 711–723.
- Kattel G, Gell P, Zawadzki A et al. (2017) Palaeoecological evidence for sustained change in a shallow Murray River (Australia) floodplain lake: Regime shift or press response? *Hydrobiologia* 787: 269–290.
- Keatings K, Holmes J, Flower R et al. (2010) Ostracod and Holocene palaeolimnology of Lake Qarun with special reference to past human–environment interactions in the Faiyum (Egypt). *Hydrobiologia* 654: 155–176.
- Keatley BE, Bennett EM, MacDonald GK et al. (2011) Land-use legacies are important determinants of lake eutrophication in the Anthropocene. *PLOS ONE* 6: e15913.
- Keatley BE, Douglas MS and Smol JP (2008) Prolonged ice cover dampens diatom community responses to recent climatic change in high Arctic lakes. *Arctic, Antarctic, and Alpine Research* 40: 364–372.
- Keller W, Yan ND, Holtze K et al. (1990) Inferred effects of lake acidification on *Daphnia galeata mendotae*. *Environmental Science & Technology* 24: 1259–1261.
- Khadka UR and Ramanathan A (2013) Major ion composition and seasonal variation in the lesser Himalayan lake: Case of Begnas Lake of the Pokhara Valley, Nepal. *Arabian Journal of Geosciences* 6: 4191–4206.
- Kienel U, Schwab MJ and Schettler G (2005) Distinguishing climatic from direct anthropogenic influences during the past 400 years in varved sediments from Lake Holzmaar (Eifel, Germany). *Journal of Paleolimnology* 33(3): 327–347.
- Kirch PV (2000) *On the Road of the Winds: An Archaeological History of the Pacific Islands Before European Contact*. Berkeley, CA: University of California Press.
- Koinig KA, Shotyk W, Lotter AF et al. (2003) 9000 years of geochemical evolution of lithogenic major and trace elements in the sediment of an alpine lake – The role of climate, vegetation, and land-use history. *Journal of Paleolimnology* 30: 307.
- Kopf KR, Finlayson CM, Humphries P et al. (2015) Anthropocene baselines: Assessing change and managing biodiversity in human-dominated aquatic ecosystems. *Bioscience* 65: 798–811.
- Korhola A and Weckström J (2004) Paleolimnological studies in Arctic Fennoscandia and the Kola Peninsula (Russia). In: Pienitz R, Douglas MSV and Smol JP (eds) *Long-Term Environmental Change in Arctic and Antarctic Lakes*. Dordrecht: Springer, pp. 381–418.
- Kuper R and Kröpelin S (2006) Climate controlled occupation of the Sahara: Motor of Africa’s evolution. *Science* 313: 803–807.
- Kylander ME, Ampel L, Wohlfarth B et al. (2013) High-resolution X-ray fluorescence core scanning analysis of Les Echets (France) sedimentary sequence: New insights from chemical proxies. *Journal of Quaternary Science* 26: 109–117.
- Labaj AL, Kurek J, Weeber RC et al. (2013) Long-term changes in invertebrate size structure and composition in a boreal headwater lake with a known minnow introduction. *Journal of Limnology* 72(2): 17.

- Lærdal T, Talbot MR and Russell JM (2002) Late Quaternary sedimentation and climate in the Lakes Edward and George Area, Uganda – Congo. In: Odada EO and Olago DO (eds) *The East African Great Lakes: Limnology, Palaeolimnology and Biodiversity*. Dordrecht: Springer, pp. 429–470.
- Lamb HF, Dambon F and Maxted RW (1991) Human impact on the vegetation of the Middle Atlas, Morocco, during the last 5000 years. *Journal of Biogeography* 18: 519–532.
- Langdon PG, Dearing JA, Dyke JD et al. (2016) Identifying and anticipating tipping points in lake ecosystems. *Past Global Changes Magazine* 24: 16–17.
- Langdon PG, Ruiz Z, Brodersen KP et al. (2006) Assessing lake eutrophication using chironomids: Understanding the nature of community response in different lake types. *Freshwater Biology* 51: 562–577.
- Lavrieux M, Jacob J, Disnar JR et al. (2013) Sedimentary cannabinal tracks the history of hemp retting. *Geology* 41: 751–754.
- Leavitt PR and Findlay DL (1994) Comparison of fossil pigments with 20 years of phytoplankton data from eutrophic Lake 227, Experimental Lakes Area, Ontario. *Canadian Journal of Fisheries and Aquatic Sciences* 51(10): 2286–2299.
- Leavitt PR, Fritz SC, Anderson NJ et al. (2009) Paleolimnological evidence of the effects on lakes of energy and mass transfer from climate and humans. *Limnology and Oceanography* 54: 2330–2348.
- Leipe C, Demske D, Tarasov PE et al. (2014) Potential of pollen and non-pollen palynomorph records from Tso Moriri (Trans-Himalaya, NW India) for reconstructing Holocene limnology and human–environmental interactions. *Quaternary International* 348: 113–129.
- Lewis SL and Maslin MA (2015) Defining the Anthropocene. *Nature* 519: 171–180.
- Leyden BW, Brenner M and Dahlin BH (1998) Cultural and climatic history of Cobà, a lowland Maya city in Quintana Roo, Mexico. *Quaternary Research* 49: 111–122.
- Li L, Yu Z, Moeller RE et al. (2008) Complex trajectories of aquatic and terrestrial ecosystem shifts caused by multiple human-induced environmental stresses. *Geochimica et Cosmochimica Acta* 72: 4338–4351.
- Li Z, Saito Y, Matsumoto E et al. (2006) Climate change and human impact on the Song Hong (Red River) Delta, Vietnam, during the Holocene. *Quaternary International* 144: 4–28.
- Lindeberg C, Bindler R, Renberg I et al. (2006) Natural fluctuations of mercury and lead in Greenland lake sediments. *Environmental Science and Technology* 40: 90–95.
- Linseele V, Holdaway SJ and Wendrich W (2016) The earliest phase of introduction of Southwest Asian domesticated animals into Africa. New evidence from the Fayum Oasis in Egypt and its implications. *Quaternary International* 15: 11–21.
- Lotter AF and Birks HJB (1997) The separation of the influence of nutrients and climate on the varve time-series of Baldeggersee, Switzerland. *Aquatic Sciences* 59(4): 362–375.
- MacDonald DD, Ingersoll CG and Berger TA (2000) Development and evaluation of consensus-based sediment quality guidelines for freshwater ecosystems. *Archives of Environmental Contamination and Toxicology* 39: 20–31.
- MacGregor AJ, Gell PA, Wallbrink PJ et al. (2005) Natural and post-European settlement variability in water quality of the lower Snowy River floodplain, eastern Victoria, Australia. *River Research and Applications* 21(2–3): 201–213.
- McLauchlan KK, Williams JJ and Engstrom DR (2013) The Holocene nutrient cycling in the palaeorecord: Fluxes from terrestrial to aquatic ecosystems. *The Holocene* 23: 1635–1643.
- McNiven IJ, Crouch J, Richards T et al. (2012) Dating Aboriginal stone-walled fishtraps at lake Condah, south-east Australia. *Journal of Archaeological Science* 39(2): 268–286.
- McWethy DB, Whitlock C, Wilmschurst JM et al. (2010). Rapid landscape transformation in South Island, New Zealand, following initial Polynesian settlement. *Proceedings of the National Academy of Sciences* 107: 21,343–21,348.
- McWethy DB, Wilmschurst JM, Whitlock C et al. (2014) A high-resolution chronology of rapid forest transitions following Polynesian arrival in New Zealand. *PLOS ONE* 9: e111328.
- Magnuson JJ, Benson BJ and Kratz TK (2004) Patterns of coherent dynamics within and between lake districts at local to intercontinental scales. *Boreal Environmental Research* 9: 359–369.

- Mann D, Edwards J, Chase J et al. (2008) Drought, vegetation change, and human history on Rapa Nui (Isla de Pascua, Easter Island). *Quaternary Research* 69: 16–28.
- Marquer L, Pomel S, Abichou A et al. (2008) Late Holocene high resolution palaeoclimate reconstruction inferred from Sebkhah Mhabeul, southeast Tunisia. *Quaternary Research* 70: 240–250.
- Martín-Puertas C, Valero-Garcés BL, Pilar Mata M et al. (2008) Arid and humid phases in southern Spain during the last 4000 years: The Zonar Lake record, Córdoba. *The Holocene* 18: 907–921.
- Martínez-Cortizas A, Mighall T, Pontevedra Pombal X et al. (2005) Linking changes in atmospheric dust deposition, vegetation change and human activities in northwest Spain during the last 5300 years. *The Holocene* 15: 698–706.
- Massa C, Bichet V, Gauthier E et al. (2012) A 2500 year record of natural and anthropogenic soil erosion in South Greenland. *Quaternary Science Reviews* 32: 119–130.
- Menzel P, Gaye B, Mishra PK et al. (2014) Linking Holocene drying trends from Lonar Lake in monsoonal central India to North Atlantic cooling events. *Palaeogeography, Palaeoclimatology, Palaeoecology* 410: 164–178.
- Metcalf SE, Street-Perrott FA, Brown RB et al. (1989) Late Holocene human impact on lake basins in Central Mexico. *Geoarchaeology* 4(2): 119–141.
- Meyers PA and Ishiwatari R (1993) Lacustrine organic geochemistry - an overview of indicators of organic matter sources and diagenesis in lake sediments. *Organic Geochemistry* 20(7): 867–900.
- Meyers PA and Terrence JL (2001) Sediment organic matter. In: Last WM and Smol JP (eds) *Tracking Environmental Change Using Lake Sediments, Volume 2: Physical and Geo-chemical Methods*. Dordrecht: Springer, pp. 239–269.
- Mighall TM, Abrahams PW, Grattan JP et al. (2002) Geochemical evidence for atmospheric pollution derived from prehistoric copper mining at Copa Hill, Cwmystwyth, mid-Wales, UK. *Science of the Total Environment* 292: 69–80.
- Mikesell MW (1960) Deforestation in Morocco. *Science* 132: 441–448.
- Milan M, Bigler C, Salmaso N et al. (2015) Multiproxy reconstruction of a large and deep subalpine lake's ecological history since the Middle Ages. *Journal of Great Lakes Research* 41: 982–994.
- Milan M, Bindler R and Tolotti M (2016) Combining sediment Cladocera remains and geochemistry to reveal the role of a large catchment in driving changes in a small subalpine lake (Lake Ledro, N-Italy). *Advances in Oceanography and Limnology* 7: 220–234.
- Mills K, Ryves DB, Anderson NJ et al. (2014) Expressions of climate perturbations in western Ugandan crater lake sediment records during the last 1000 years. *Climate of the Past* 10: 1581–1601.
- Mills K, Schillereff D, Saulnier-Talbot É et al. (2017) Deciphering long-term records of natural variability and human impact as recorded in lake sediments: The palaeolimnological conundrum. *WIREs Water*, e1404. Available at: [https://kclpure.kcl.ac.uk/portal/en/publications/deciphering-long-term-records-of-natural-variability-and-human-impact-as-recorded-in-lake-sediments-a-palaeolimnological-puzzle\(5c887269-0b85-4ddf-b05d-e285de77242d\)/export.html](https://kclpure.kcl.ac.uk/portal/en/publications/deciphering-long-term-records-of-natural-variability-and-human-impact-as-recorded-in-lake-sediments-a-palaeolimnological-puzzle(5c887269-0b85-4ddf-b05d-e285de77242d)/export.html)
- Monteith DT, Hildrew AG, Flower RJ et al. (2005) Biological responses to the chemical recovery of acidified fresh waters in the UK. *Environmental Pollution* 137(1): 83–101.
- Monteith DT, Stoddard JL, Evans CD et al. (2007) Dissolved organic carbon trends resulting from changes in atmospheric deposition chemistry. *Nature* 450: 537–540.
- Moorhouse HL, McGowan S, Jones MD et al. (2014) Contrasting effects of nutrients and climate on algal communities in two lakes in the Windermere catchment since the late 19th century. *Freshwater Biology* 59: 2605–2620.
- Mueller AD, Islebe GA, Hillesheim MB et al. (2009) Climate drying and associated forest decline in the lowlands of northern Guatemala during the late Holocene. *Quaternary Research* 71(2): 133–141.
- Munoz SE and Gajewski K (2010) Distinguishing prehistoric human influence on late-Holocene forests in southern Ontario, Canada. *The Holocene* 20(6): 967–981.
- Mushtaq F, Lala MGN and Pandey AC (2015) Assessment of pollution level in a Himalayan Lake, Kashmir, using geomatics approach. *International Journal of Environmental Analytical Chemistry* 95: 1001–1013.
- Naeher S, Gilli A, North RP et al. (2013) Tracing bottom water oxygenation with sedimentary Mn/Fe ratios in Lake Zurich, Switzerland. *Chemical Geology* 352: 125–133.

- Noël H, Garbolino E, Brauer A et al. (2001) Human impact and soil erosion during the last 5000 yrs as recorded in lacustrine sedimentary organic matter at Lac d'Annecy, the French Alps. *Journal of Paleolimnology* 25(2): 229–244.
- Novis P, Schallenberg M, Saulnier-Talbot E et al. (2017) The diatom *Lindavia intermedia* identified as the producer of nuisance pelagic mucilage in lakes. *New Zealand Journal of Botany*. DOI: 10.1080/0028825X.2017.1377263.
- O'Reilly CM, Alin SR, Plisnier PD et al. (2003) Climate change decreases aquatic ecosystem productivity of Lake Tanganyika, Africa. *Nature* 424: 766–768.
- Ogden RW (2000) Modern and historical variation in aquatic macrophyte cover of billabongs associated with catchment development. *Regulated Rivers: Research & Management* 16: 497–512.
- Ohlendorf C, Sturm M and Hausmann S (2003) Natural environmental changes and human impact reflected in sediments of a high alpine lake in Switzerland. *Journal of Paleolimnology* 30: 297–306.
- Ojala AEK, Alenius T, Seppä H et al. (2008) Integrated varve and pollen-based temperature reconstruction from Finland: Evidence for Holocene seasonal temperature patterns at high latitudes. *The Holocene* 18: 4529–4538.
- Olaka LA, Odada EO, Trauth MH et al. (2010) The sensitivity of East African rift lakes to climate fluctuations. *Journal of Paleolimnology* 44(2): 629–644.
- Oldfield F, Wake R, Boyle J et al. (2003) The late-Holocene history of Gormire Lake (NE England) and its catchment: A multiproxy reconstruction of past human impact. *The Holocene* 13: 677–690.
- Paterson MJ (1994) Paleolimnological reconstruction of recent changes in assemblages of Cladocera from acidified lakes in the Adirondack Mountains (New York). *Journal of Paleolimnology* 11: 189–200.
- Peizhen Z, Molnar P and Downs WR (2001) Increased sedimentation rates and grain sizes 2–4 Myr ago due to the influence of climate change on erosion rates. *Nature* 410: 891–897.
- Penny D and Murray-Mcintosh R (2002) Estimating the number of females in the founding population of New Zealand: Analysis of mtDNA variation. *The Journal of the Polynesian Society* 111(3): 207–221.
- Pérez-Sanz A, González-Sampériz P, Moreno A et al. (2013) Holocene climate variability, vegetation dynamics and fire regime in the central Pyrenees: The Basa de la Mora sequence (NE Spain). *Quaternary Science Reviews* 73: 149–169.
- Perga ME, Frossard V, Jenny JP et al. (2015) High-resolution paleolimnology opens new management perspectives for lakes adaptation to climate warming. *Frontiers in Ecology and Evolution* 3: 1–17.
- Perga ME, Desmet M, Enters D et al. (2010) A century of bottom-up- and top-down-driven changes on a lake planktonic food web: A paleoecological and paleoisotopic study of Lake Annecy, France. *Limnology and Oceanography* 55: 803–816.
- Pimentel D, Zuniga R and Morrison D (2005) Update on the environmental and economic costs associated with alien-invasive species in the United States. *Ecological Economics* 52(3): 273–288.
- Piperno DR (2006) Identifying manioc (*Manihot esculenta* Crantz) and other crops in pre-Columbian tropical America through starch grain analysis: A case study from Panama. In: Zeder M, Emschwiller E, Bradley D et al. (eds) *Documenting Domestication: New Genetic and Archaeological Paradigms*. Berkeley, CA: University of California Press, pp. 46–67.
- Piperno DR, Moreno JE, Iriarte J et al. (2007) Late Pleistocene and Holocene environmental history of the Iguala Valley, Central Balsas Watershed of Mexico. *Proceedings of the National Academy of Sciences* 104(29): 11,874–11,881.
- Preston CD, Pearman DA and Hall AR (2004) Archaeophytes in Britain. *Botanical Journal of the Linnean Society* 145(3): 257–294.
- Pretty JN, Mason CF, Nedwell DB et al. (2003) Environmental costs of freshwater eutrophication in England and Wales. *Environmental Science & Technology* 37(2): 201–208.
- Randsalu-Wendrup L, Conley DJ, Carstensen J et al. (2014) Combining limnology and palaeolimnology to investigate recent regime shifts in a shallow, eutrophic lake. *Journal of Paleolimnology* 51(3): 437–448.
- Ranere AJ, Piperno DR, Holst I et al. (2009) The cultural and chronological context of early Holocene maize and squash domestication in the Central Balsas River Valley, Mexico. *Proceedings of the National Academy of Sciences* 106(13): 5014–5018.

- Räsänen J, Kauppila T and Salonen VP (2006) Sediment-based investigation of naturally or historically eutrophic lakes – Implications for lake management. *Journal of Environmental Management* 79: 253–265.
- Reavie ED, Smol JP, Carignan R et al. (1998). Diatom paleolimnology of two fluvial lakes in the St. Lawrence River: A reconstruction of environmental changes during the last century. *Journal of Phycology* 34(3): 446–456.
- Reeves JM, Gell PA, Reichman SM et al. (2016) Industrial past, urban future: Using palaeo-studies to determine the industrial legacy of the Barwon Estuary, Victoria, Australia. *Marine and Freshwater Research* 67: 837–849.
- Reid C, Sayer CD, Kershaw AP et al. (2007) Palaeolimnological evidence for submerged plant loss in a floodplain lake associated with accelerated catchment soil erosion (Murray River, Australia). *Journal of Paleolimnology* 38: 191–208.
- Reille M (1976) Analyse pollinique des sédiments postglaciaires dans le Moyen Atlas et le Haut Atlas marocain: Premier résultats. *Ecologia Mediterranea* 2: 143–170.
- Reille M (1979) Analyse pollinique au du lac Sidi bou Rhaba, littoral atlantique, Maroc. *Ecologia Mediterranea* 4: 61–65.
- Renberg I (1990) A 12600-year perspective of the acidification of Lilla Oresjon, southwest Sweden. *Philosophical Transactions of the Royal Society of London B: Biological Sciences* 327(1240): 357–361.
- Renberg I, Brännvall ML, Bindler R et al. (2002) Stable lead isotopes and lake sediments—a useful combination for the study of atmospheric lead pollution history. *The Science of the Total Environment* 292: 45–54.
- Renberg I, Bindler R and Brännvall ML (2001) Using the historical atmospheric lead-deposition record as a chronological marker in sediment deposits in Europe. *The Holocene* 11: 511–516.
- Renberg I, Brännvall ML, Bindler R et al. (2000) Atmospheric lead pollution history during four millennia (2000 BC to 2000 AD) in Sweden. *Ambio* 29: 150–156.
- Reyes O, Méndez C, Maldonado A et al. (2009) Uso del espacio de cazadores recolectores y paleoambiente Holoceno en el valle del Río Cisnes, región de Aisén Chile. *Magallania* 37(2): 91–107.
- Richards C and Bacon KL (1994) Influence of fine sediment on macroinvertebrate colonization of surface and hyporheic stream substrates. *Great Basin Naturalist* 54: 106–113.
- Rippey B and Anderson NIJ (1996) Reconstruction of lake phosphorus loading and dynamics using the sedimentary record. *Environmental Science & Technology* 30: 1786–1788.
- Rose NL, Morley D, Appleby PG et al. (2011) Sediment accumulation rates in European lakes since AD 1850: Trends, reference conditions and exceedence. *Journal of Paleolimnology* 45(4): 447–468.
- Rose NL and Monteith D (2005) Temporal trends in spheroidal carbonaceous particle deposition derived from annual sediment traps and lake sediment cores and their relationship with non-marine sulphate. *Environmental Pollution* 137: 151–163.
- Rosenmeier MF, Hodell DA, Brenner M et al. (2002) A 4000-year lacustrine record of environmental change in the southern Maya lowlands, Petén, Guatemala. *Quaternary Research* 57: 183–190.
- Ruddiman WF (2003) The anthropogenic greenhouse era began thousands of years ago. *Climatic Change* 61: 261–293.
- Ruddiman WF (2005) How did humans first alter global climate? *Scientific American* 292: 46–53.
- Russell J, Talbot MR and Haskell BJ (2003) Mid-holocene climate change in Lake Bosumtwi, Ghana. *Quaternary Research* 60(2): 133–141.
- Ryves DB, Mills K, Bennike O et al. (2011) Environmental change over the last millennium recorded in two contrasting crater lakes in western Uganda, eastern Africa (Lakes Kasenda and Wandakara). *Quaternary Science Reviews* 30(5–6): 555–569.
- Saulnier-Talbot É (2016) Paleolimnology as a tool to achieve environmental sustainability in the Anthropocene: An overview. *Geosciences* 6(2): 26.
- Saulnier-Talbot É and Lavoie I (in review) Uncharted waters: The rise of new aquatic ecosystems in the Anthropocene. *WIREs Water*.

- Saulnier-Talbot É, Gregory-Eaves I, Simpson KG et al. (2014) Small changes in climate can profoundly alter the dynamics and ecosystem services of tropical crater lakes. *PLOS ONE* 9(1): e86561.
- Sayer CD, Davidson TA and Jones JI (2010) Seasonal dynamics of macrophytes and phytoplankton in shallow lakes: A eutrophication-driven pathway from plants to plankton? *Freshwater Biology* 55: 500–513.
- Sayer CD, Hoare DJ, Simpson GL et al. (2006) TBT causes regime shift in shallow lakes. *Environmental Science and Technology* 40(17): 5269–5275.
- Schallenberg M and Saulnier-Talbot É (2016) Trajectory of an anthropogenically induced ecological regime shift in a New Zealand shallow coastal lake. *Marine and Freshwater Research* 67(10): 1522–1533.
- Scheffer M, Carpenter SR, Lenton TM et al. (2012) Anticipating critical transitions. *Science* 383: 344–348.
- Scheffer M, Hosper SH, Meijer ML et al. (1993) Alternative equilibria in shallow lakes. *Trends in Ecology & Evolution* 8: 275–279.
- Schelske CL (1991) Historical nutrient enrichment of Lake Ontario: Paleolimnological evidence. *Canadian Journal of Fisheries and Aquatic Sciences* 48: 1529–1538.
- Schillereff DN, Chiverrell RC, Macdonald N et al. (2016) Quantifying system disturbance and recovery from historical mining-derived metal contamination at Brotherswater, northwest England. *Journal of Paleolimnology* 56: 205–221.
- Schindler DE, Knapp RA and Leavitt PR (2001) Alteration of nutrient cycles and algal production resulting from fish introductions into mountain lakes. *Ecosystems* 4(4): 308–321.
- Schindler DW (1988) Effects of acid rain on freshwater ecosystems. *Science* 239: 149–157.
- Schültz F and Zech W (2004) Palynological investigations on vegetation and climate change in the Late Quaternary of Lake Rukche area, Gorkha Himal, Central Nepal. *Vegetation History and Archaeobotany* 13: 81–90.
- Schüpbach S, Kirchgeorg T and Colombaroli D (2015) Combining charcoal sediment and molecular markers to infer a Holocene fire history in the Maya Lowlands of Petén, Guatemala. *Quaternary Science Reviews* 115: 123–131.
- Shanahan TM, Overpeck JT, Beck JW et al. (2008) The formation of biogeochemical laminations in Lake Bosumtwi, Ghana, and their usefulness as indicators of past environmental changes. *Journal of Paleolimnology* 40(1): 339–355.
- Shen J, Jones RT, Yang XD et al. (2006) The Holocene vegetation history of Lake Erhai, Yunnan province southwestern China: The role of climate and human forcings. *The Holocene* 16: 265–276.
- Simpson GL and Anderson NJ (2009) Deciphering the effect of climate change and separating the influence of confounding factors in sediment core records using additive models. *Limnology and Oceanography* 54: 2529–2541.
- Simpson GL and Hall RI (2012) Human impacts: Applications of numerical methods to evaluate surface-water acidification and eutrophication. In: Birks HJB, Lotter A, Juggins S et al. (eds) *Tracking Environmental Change Using Lake Sediments Vol. 5: Data Handling and Numerical Techniques*. Dordrecht: Kluwer Academic Publishers, pp. 579–614.
- Singh G, Wasson RJ and Agrawal DP (1990) Vegetational and seasonal climate changes since last full glacial in the Thar Desert. *Review of Palaeobotany and Palynology* 64: 351–358.
- Smith VH (2003) Eutrophication of freshwater and coastal marine ecosystems a global problem. *Environmental Science and Pollution Research* 10(2): 126–139.
- Smith VH and Schindler DW (2009) Eutrophication science: where do we go from here? *Trends in Ecology & Evolution* 24(4): 201–207.
- Soulié-Marsche I (2008) Charophytes, indicators for low salinity phases in North African sebkhet. *Journal of African Earth Sciences* 51: 69–76.
- Ssemmanda I, Ryves DB, Bennike O et al. (2005) Vegetation history in western Uganda during the last 1200 years: A sediment based reconstruction from two crater lakes. *The Holocene* 15(1): 119–132.
- Stager JC, Sporn LA, Johnson M et al. (2015) Of paleo-genes and perch: What if an ‘alien’ is actually a native? *PLOS ONE* 10(3): e0119071.
- Stevenson AC, Phethean S and Robinson JE (1993) The palaeosalinity and vegetational history of Garaet el Ichkeul, northwest Tunisia. *The Holocene* 3: 201–210.

- Stivrins N, Brown A, Veski S et al. (2016) Palaeoenvironmental evidence for the impact of the crusades on the local and regional environment of medieval (13th–16th century) northern Latvia, eastern Baltic. *The Holocene* 26(1): 61–69.
- Stoermer EF, Wolin J, Schelske CL et al. (1985) An assessment of ecological changes during the recent history of lake Ontario based on siliceous algal microfossils preserved in the sediments. *Journal of Phycology* 21: 257–276.
- Sun L, Yin X, Zhu R et al. (2006) A 2000-year record of mercury and ancient civilisations in seal hairs from King George Island, West Antarctica. *Science of the Total Environment* 368: 236–247.
- Syvitski JPM and Kettner A (2011) Sediment flux and the Anthropocene. *Philosophical Transactions of the Royal Society of London A: Mathematical, Physical and Engineering Sciences* 369: 957–975.
- Talbot MR and Johannessen T (1992) A high resolution palaeoclimatic record for the last 27,500 years in tropical West Africa from the carbon and nitrogen isotopic composition of lacustrine organic matter. *Earth and Planetary Science Letters* 110(1): 23–37.
- Tassie G (2014) *Prehistoric Egypt Socioeconomic Transformations in North-east Africa from the Last Glacial Maximum to the Neolithic 24,000–6,000 cal BP*. Croymen: Golden House Publications.
- Tolonen K, Siiriäinen A and Hirviluoto AL (1976) Iron age cultivation in SW Finland. *Finskt Museum* 83: 5–76.
- Tolotti M, Boscaini A and Salmasso N (2010) Comparative analysis of phytoplankton patterns in two modified lakes with contrasting hydrological features. *Aquatic Sciences* 72: 213–226.
- Tremblay R, Pienitz R and Legendre P (2014) Reconstructing phosphorus levels using models based on the modern diatom assemblages of 55 lakes in southern Québec. *Canadian Journal of Fisheries and Aquatic Sciences* 71: 887–914.
- Tribovillard N, Algeo TJ, Lyons T et al. (2006) Trace metals as paleoredox and paleoproductivity proxies: An update. *Chemical Geology* 232: 12–32.
- Tweed S, Leblanc M, Cartwright I et al. (2011) Arid zone groundwater recharge and salinisation processes; An example from the Lake Eyre Basin, Australia. *Journal of Hydrology* 408(3): 257–275.
- Van Geel B, Mur LR, Ralska-Jasiewiczowa M et al. (1994) Fossil akinetes of *Aphanizomenon* and *Anabaena* as indicators for medieval phosphate-eutrophication of Lake Goszcz (Central Poland). *Review of palaeobotany and Palynology* 83(1–3): 97–105.
- Van Geen A, Zheng Y, Bernhard JM et al. (2003) On the preservation of laminated sediments along the western margin of North America. *Paleoceanography* 18: 1098.
- Vander Zanden MJ and Olden JD (2008) A management framework for preventing the secondary spread of aquatic invasive species. *Canadian Journal of Fisheries and Aquatic Sciences* 65(7): 1512–1522.
- Verburg P, Hecky RE and Kling H (2003) Ecological consequences of a century of warming in Lake Tanganyika. *Science* 301(5632): 505–507.
- Verschuren D (2001) Reconstructing fluctuations of a shallow East African lake during the past 1800 yrs from sediment stratigraphy in a submerged crater basin. *Journal of Paleolimnology* 25: 297–311.
- Verschuren D and Russell JM (2009) Paleolimnology of African lakes: Beyond the exploration phase. *PAGES News* 17: 112–114.
- Verschuren D, Laird KR and Cumming BF (2000) Rainfall and drought in equatorial east Africa during the past 1,100 years. *Nature* 403: 410–414.
- Vitousek PM, Mooney HA, Lubchenko J et al. (1997) Human domination of Earth's ecosystem. *Science* 277: 494–499.
- Waelbroeck C, Labeyrie L, Michel E et al. (2002) Sea-level and deep water temperature changes derived from benthic foraminifera isotopic records. *Quaternary Science Reviews* 21(1): 295–305.
- Wang H, Yang Z, Saito Y et al. (2007) Stepwise decreases of the Huanghe (Yellow River) sediment load (1950–2005): Impacts of climate change and human activities. *Global and Planetary Change* 57: 331–354.
- Waters CN, Zalasiewicz J, Summerhayes C et al. (2016) The Anthropocene is functionally and stratigraphically distinct from the Holocene. *Science* 351(6269): aad2622.

- Whitlock C and Larsen C (2001) Charcoal as a fire proxy. In: Smol JP, Birks HJB and Last WM (eds) *Tracking Environmental Change using Lakes Sediments. Volume 3: Terrestrial, Algal, and Siliceous Indicators*. Dordrecht: Kluwer Academic Publishers, pp. 75–97.
- Whittle A and Bickle P (2014) *Early Farmers: the View from Archaeology and Science*. Oxford: Oxford University Press.
- Williams WD (1999) Salinisation: A major threat to water resources in the arid and semi-arid regions of the world. *Lakes & Reservoirs: Research & Management* 4(3–4): 85–91.
- Willis KJ and Birks HJB (2006) What is natural? The need for a long-term perspective in biodiversity conservation. *Science* 314(5803): 1261–1265.
- Wilmhurst JM, Andreson AJ, Higham TF et al. (2008) Dating the late prehistoric dispersal of Polynesians to New Zealand using the commensal Pacific rat. *Proceedings of the National Academy of Sciences* 105(22): 7676–7680.
- Wohlfarth B, Higham C, Yamoah KA et al. (2016) Human adaptation to mid-to late-Holocene climate change in Northeast Thailand. *The Holocene* 26(11): 1875–1886.
- Wolfe AP, Baron JS and Cornett RJ (2001) Anthropogenic nitrogen deposition induces rapid ecological changes in alpine lakes of the Colorado Front Range (USA). *Journal of Paleolimnology* 25: 1–7.
- Wolfe AP, Hobbs WO, Birks HH et al. (2013) Stratigraphic expressions of the Holocene–Anthropocene transition revealed in sediments from remote lakes. *Earth-Science Reviews* 116: 17–34.
- Wood PJ and Armitage PD (1997) Biological effects of fine sediment in the lotic environment. *Environmental Management* 21(2): 203–217.
- Yamoah KK, Chabangborn A, Chawchai S et al. (2016) Large variability in n-alkane $\delta^{13}\text{C}$ values in Lake Pa Kho (Thailand) driven by wetland wetness and aquatic productivity. *Organic Geochemistry* 97: 53–60.
- Yang GS, Ma RH, Zhang L et al. (2010a) Lake status, major problems and protection strategy in China. *Journal of Lake Sciences* 22(6): 799–810.
- Yang H (2010) Historical mercury contamination in sediments and catchment soils of Diss Mere, UK. *Environmental Pollution* 158(7): 2504–2510.
- Yang H, Battarbee RW, Turner SD et al. (2010b) Historical reconstruction of mercury pollution across the Tibetan Plateau using lake sediments. *Environmental Science & Technology* 44: 2918–2924.
- Yang H and Rose N (2005) Trace element pollution records in some UK lake sediments, their history, influence factors and regional differences. *Environment International* 31: 63–75.
- Yang H, Linge K and Rose N (2007) The Pb pollution fingerprint at Lochnagar: The historical record and current status of Pb isotopes. *Environmental Pollution* 145: 723–729.
- Yang X, Anderson NJ, Dong X et al. (2008) Surface sediment diatom assemblages and epilimnetic total phosphorus in large, shallow lakes of the Yangtze floodplain: Their relationships and implications for assessing long-term eutrophication. *Freshwater Biology* 53: 1273–1290.
- Zapata L, Ruiz-Alonso JA, Linstadter J et al. (2013) Holocene environmental change in northeastern Morocco: Palaeobotanical evidence from Ifri Oudalane. *The Holocene* 23: 1088–1098.
- Zhang E, Cao Y, Langdon PG et al. (2012) Alternate trajectories in historic trophic change from two lakes in the same catchment, Huayang Basin, middle reach of Yangtze River, China. *Journal of Paleolimnology* 48: 367–381.
- Zhang E, Cao Y, Langdon P et al. (2013) Within-lake variability of subfossil chironomid assemblage in a large, deep subtropical lake (Lugu Lake, Southwest China). *Journal of Limnology* 72: 117–126.
- Zolitschka B and Enters D (2009) Lacustrine sediments. In: Gornitz V (ed.) *Encyclopedia of Paleoclimatology and Ancient Environments*. Dordrecht: Springer, pp. 486–488.
- Zolitschka B, Francus P, Ojala AE et al. (2015) Varves in lake sediments – A review. *Quaternary Science Reviews* 117: 1–41.