

Geographic Protocols in Sensor Networks
Karim Seada, Ahmed Helmy
Electrical Engineering Department, University of Southern California
{seada, helmy}@usc.edu

Table of Contents

1. Introduction
2. Geographic Routing
 - 2.1 Routing Mechanisms
 - 2.2 Destination Location
 - 2.3 Location Inaccuracy
3. Geocasting
4. Geographic-based Rendezvous
5. Conclusions

1. Introduction

In wireless sensor networks, building efficient and scalable protocols is a very challenging task due to the limited resources and the high scale and dynamics. Geographic protocols, that take advantage of the location information of nodes, are very valuable for sensor networks. The state required to be maintained is minimum and their overhead is low, in addition to their fast response to dynamics. In this chapter, we present an extensive overview of geographic protocols providing basic functions such as geographic routing, geocasting, and geographic-based rendezvous mechanisms. We introduce also some of our work on assessing and improving the robustness of geographic protocols to non-ideal realistic conditions corresponding to the real-world environments.

Sensor networks are networks of small embedded low-power devices that can operate unattended to monitor and measure different phenomena in the environment. Sensor networks are suited for applications such as habitat monitoring, infrastructure protection, security, and tracking. Geographic protocols are very promising for sensor networks. These protocols take advantage of the location information of nodes to provide higher efficiency and scalability. In wireless environments, the locations of nodes correspond to their network connectivity, which makes geographic protocols natural components in these environments and it is expected that they will become major elements for the development of these networks. For obtaining the location information, different kinds of localization systems exist such as GPS, infrastructure-based localization systems, and ad-hoc localization systems.

In this chapter, we will examine basic geographic protocols at the network layer: geographic routing, geocasting and geographic rendezvous mechanisms. Geographic routing provides a way to deliver a packet to a destination location, based only on local information and without the need for any extra infrastructure, which makes geographic routing the main basic component for

geographic protocols. With the existence of location information, geographic routing provides the most efficient and natural way to route packets comparable to other routing protocols. Geocasting is the delivery of packets to nodes within a certain geographic area. It is an extension to geographic routing where in this case the destination is a geographic region instead of a specific node or point. Geocasting is an important communication primitive in wireless sensor networks, since in many applications the target is to reach nodes in a certain region. In geographic-based rendezvous mechanisms, geographical locations are used as a rendezvous place for providers and seekers of information. Geographic-based rendezvous mechanisms can be used as an efficient means for service location and resource discovery, in addition to data dissemination and access in sensor networks.

In the rest of this chapter, we will go through the basic geographic mechanisms: routing, geocasting, and geographic rendezvous. In Section 2 we discuss geographic routing protocols and two important related problems which are the determination of destination location and the effect of location inaccuracy. In Section 3 we present the different geocasting mechanisms and in Section 4 we explain the geographic rendezvous mechanisms. Finally, the conclusions are presented in Section 5.

2. Geographic Routing

Routing in ad hoc and sensor networks is a challenging task due to the high dynamics and limited resources. There has been a large amount of non-geographic ad hoc routing protocols proposed in the literature that are either proactive (maintain routes continuously) [48], reactive (create routes on-demand) [30][47][49] or a hybrid [20]. For a survey and comparison see [53][10]. Non-geographic routing protocols suffer from a huge amount of overhead for route

setup and maintenance due to the frequent topology changes and they typically depend on flooding for route discovery or link state updates, which limit their scalability and efficiency.

On the other hand, geographic routing protocols require only local information and thus are very efficient in wireless networks. First, nodes need to know only the location information of their direct neighbors in order to forward packets and hence the state stored is minimum. Second, such protocols conserve energy and bandwidth since discovery floods and state propagation are not required beyond a single hop. Third, in mobile networks with frequent topology changes, geographic routing has fast response and can find new routes quickly by using only local topology information.

In the discussion of routing mechanisms in Section 2.1, we use the following assumptions:

- Each node knows its geographic location using some localization mechanism. Location-awareness is essential for many wireless network applications, so it is expected that wireless nodes will be equipped with localization techniques. Several techniques exist for location sensing based on proximity or triangulation using radio signals, acoustic signals, or infrared. These techniques differ in their localization granularity, range, deployment complexity, and cost. In general, many localization systems have been proposed in the literature: GPS (Global Positioning System), infrastructure-based localization systems [64][50], and ad-hoc localization systems [11][54]. For an extensive survey of localization refer to Hightower *et al.* [26].
- Each node knows its direct neighbors' locations. This information could be obtained by nodes periodically or on request broadcasting their locations to their neighbors.
- The source knows the destination location. In Section 2.2 we will discuss in more detail how this information could be obtained.

2.1 Routing Mechanisms

In geographic routing, each node knows the location of its direct neighbors (neighbors within its radio range). The source inserts the destination location inside the packet. During packet forwarding, each node uses the location information of its neighbors and the location of the destination to forward the packet to the next-hop. Forwarding could be to a single node or to multiple nodes. Forwarding to multiple nodes is more robust and leads to multiple paths to the destination, but it could waste a lot of resources (energy and bandwidth) and thus forwarding to a single node is more efficient and it is the common approach among unicast protocols. A main component in geographic routing is greedy forwarding, in which the packet should make a progress at each step along the path. Each node forwards the packet to a neighbor closer to the destination than itself until ultimately the packet reaches the destination. If nodes have consistent location information, greedy forwarding is guaranteed to be loop-free.

Takagi and Kleinrock [61] is an early work that presented the Most Forward within R (MFR) routing model, where R is the transmission radius. In MFR, a node transmits to the neighbor that provides the maximum progress in the direction of the final destination, in order to minimize the number of hops between the source and the destination. The objective of that work was to obtain the optimum transmission radius in a contention-based channel. In 1987, Finn [15] proposed Cartesian routing as a scalable routing solution to interconnect isolated LANs in the Internet. Each node forwards the packet to the neighbor closest to the destination among its neighbors that are closer to the destination. In [27] and [43], Imielinski and Navas proposed integrating geographic coordinates into IP (Internet Protocol) to enable the creation of location dependent services in the Internet. They presented a hierarchy of geographically-aware routers that can route packets geographically and use IP tunnels to route through areas not supporting geographic

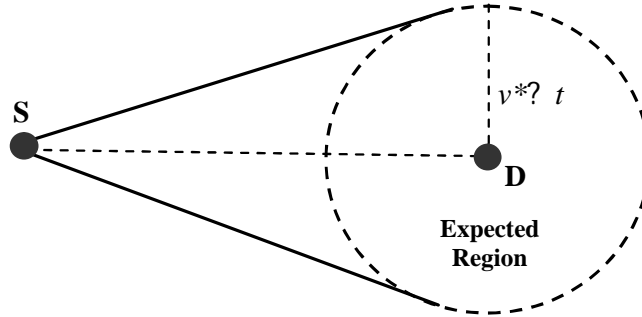


Figure 1: Source S sends the packet to all nodes in the direction of destination D expected region, where v is the velocity of D and dt is the time since last location update

routing. Geographically-aware routers can determine which geographic areas they are servicing and based on that information and the packet destination area, each router, when it receives a packet, decides whether it services that destination area or it should forward the packet to its parent or to some of its children in the hierarchy.

In [1], Akyildiz *et al.* used the reported geographic location of a mobile host to perform selective paging in cellular networks by paging a set of cells around that location. Among the earliest work to consider the geography for routing in ad hoc networks is LAR [34] by Ko and Vaidya, which uses the location information of nodes for route discovery and not for data delivery. LAR improves the performance of non-geographic ad hoc routing protocols by limiting discovery floods to a geographic area around the destination expected location. DREAM [5] is a routing protocol that uses the location information for data delivery in ad hoc networks. The packet is forwarded to all nodes in the direction of the destination. Based on the destination location and its velocity, the source determines an expected zone for the destination and forwards the packet to all nodes within an angle containing the expected zone. If the sender has no neighbors in the direction of the destination, a recovery procedure using partial flooding or flooding is invoked. Figure 1 shows an example for directional flooding which could be used for route discovery in LAR or data delivery in DREAM. In Compass routing [37], a node forwards

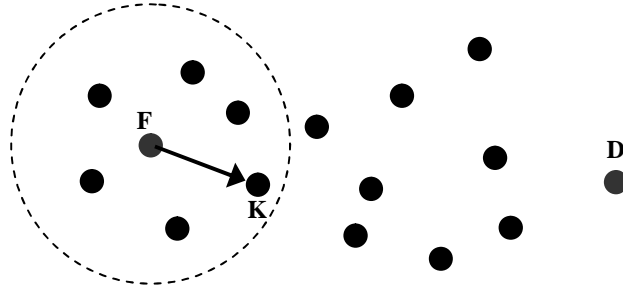


Figure 2: Greedy forwarding: Node F forwards the packet to neighbor K, which is the neighbor closest to the destination D

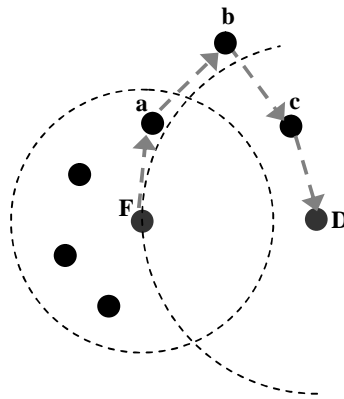


Figure 3: Greedy forwarding fails at node F, since there are no neighbors closer to the destination D, although a path through a farther neighbor F-a-b-c-D exists

the packet to the neighbor whose edge has the closest slope to the line between that node and the destination; that is the neighbor with the closest direction to the destination. Compass routing is not guaranteed to find a path if one exists.

Bose *et al.* [9] and GPSR [32] present the common form of greedy forwarding in ad hoc networks. Packets contain the position of the destination and nodes need only local information about their position and their immediate neighbors' positions to forward the packets. Each wireless node forwards the packet to the neighbor closest to the destination among its neighbors (within radio range) that are closer to the destination as shown in Figure 2.

Greedy forwarding is very efficient in dense uniform networks, where it is possible to make progress at each step. Greedy forwarding, however, fails in the presence of voids or dead-ends, when reaching a local maximum, a node that has no neighbors closer to the destination (Figure 3). In this case, it will fail to find a path to the destination, even though paths to the destination through farther nodes may exist. Previous protocols deal with dead-ends in different ways. In MFR [61], if no progress could be made in the forward direction, the dead-end node sends the packet to the least backward neighbor, which is the neighbor closest to the destination among its neighbors. This could cause looping and nodes need to detect when they get the same packet for a second time. Finn [15] proposed using limited flooding for a number of hops to overcome dead-ends. When a node is reached that has no neighbors closer to the destination, it sends a search packet for n hops away. Closer nodes to the destination reply back and the closest node to the destination among those nodes is chosen to forward the packet. The value of n is set based on the topology structure (estimated size of voids) and the desired degree of robustness. LAR and DREAM, which use directional flooding, did not provide specific mechanisms to deal with voids that stop the flood before reaching the expected zone. It is assumed that global flooding will be used as a recovery if directional flooding fails. De Coute [13] shows a probabilistic approach that uses intermediate node forwarding to overcome dead-ends. When greedy forwarding fails, the source picks a random intermediate point and routes the packet through it to the destination. The random point is picked randomly from an area between the source and the destination. The area is increased each time the routing fails.

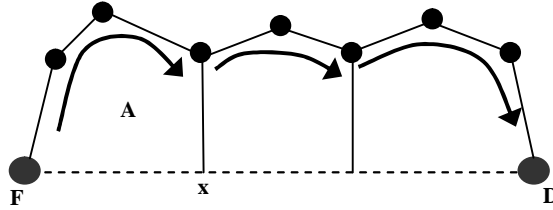


Figure 4: Face (Perimeter) routing: The packets traverse planar faces between a node F and the destination D using the right-hand rule

The previous approaches for dead-end recovery do not guarantee that the packet reaches the destination if a path exists (unless global flooding is used, which causes large overhead). A local algorithm called Compass Routing II was presented in [37], which guarantees that the packet reaches the destination. Compass Routing II, which becomes known as face routing or perimeter routing, works in planar¹ unit² graphs by traversing the faces intersecting the line between the source and the destination consecutively until reaching the destination as shown in Figure 4. Bose *et al.* [9] presented algorithms and proofs for extracting planar graphs from unit graphs and for face routing in the planar graphs to guarantee delivery. Due to the inefficient paths resulting from face routing, they proposed combining face routing with greedy forwarding to improve the path length. Face routing is used when greedy forwarding fails until a node closer to the destination is reached, then greedy forwarding could be resumed again. This way the algorithm will remain loop-free. In order to perform face routing, a planar connectivity graph for the network needs to be constructed and so a planarization algorithm is required to create the planar graph. In Figure 5, RNG [63] and GG [16] are examples of algorithms that create a planar graph from the non-planar physical topology by selecting a subset of the links and using only those links during face routing. A desirable feature in these algorithms is that they are local (a node

¹ Planar graphs are graphs containing no cross links.

² In a unit graph, a pair of nodes is connected if and only if the distance between them is below a certain threshold, which is the radio range in this case.

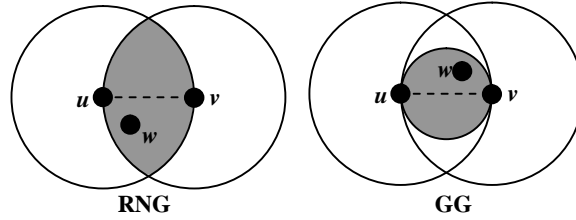


Figure 5: Local and distributed planarization algorithms.
Node u removes the edge $u-v$ from the planar graph, if a witness w exists

needs to know only its own and neighbors' locations) and run in a distributed manner, so that each node can decide on the links to include for planar routing using only local information independent of the other nodes. The main idea of both algorithms is for a node to exclude an edge to a neighbor from the planar graph if there is another path through a different neighbor called *witness*. The witness should exist in a specific intersection area between the two nodes of the edge. In [4], a variant of face routing is described that is more robust to irregular transmission ranges and can tolerate up to 40% of variation in the transmission range at the cost of a limited amount of extra overhead.

In summary, greedy forwarding alone *does not* guarantee the delivery of packets because of dead-ends (variously called local maxima or voids). Face routing on a planar graph theoretically does guarantee the delivery of packets. For improved performance, face routing is integrated with greedy forwarding and is used as a way to overcome dead-ends when greedy forwarding fails. Wireless network connectivity is in general non-planar, this is why the planarization component is required to create a planar graph by using only a subset of the physical links during face routing. Face routing, similar to greedy forwarding, is also stateless and nodes need to keep only information about their direct neighbors in order to forward a packet; thus combined geographic protocols of greedy and face routing are stateless. Greedy forwarding coupled with face routing is the common efficient approach of the currently proposed geographic protocols.

GPSR [32] is a geographic routing protocol for wireless networks that combines greedy forwarding and face routing (perimeter routing). Packets contain the position of the destination and nodes need only local information about their position and their immediate neighbors' positions to forward the packets. Each node forwards the packet to the neighbor closest to the destination using greedy forwarding. When greedy forwarding fails, face routing is used to route around dead-ends until closer nodes to the destination are found. In Figure 4, node F is forwarding a packet using face routing to node D . Using the right-hand-rule, the packet starts traversing face A , switching to other faces intersecting FD until reaching the face containing D . In [32], packet-level simulations using 802.11 wireless MAC layer and comparisons with an ad hoc routing protocol, DSR, are provided. GOAFR [38] is another protocol proposed later that also combines greedy forwarding with face routing and is designed to be both asymptotically optimal and average-case efficient. GOAFR achieves worst-case optimality (analytically proved) of the path length by using limited elliptic regions for face routing and recursively increasing the ellipse size until finding a close-to-optimal path. This could improve the efficiency in low-density networks.

Other approaches for geographic routing have also been presented. In Gao *et al.* [17], a clustering algorithm is used to group nodes into clusters and then a planar graph called a Restricted Delaunay Graph (RDG) is built between the cluster-heads. RDG can be used as an underlying graph for geographic routing and it has the benefit that the path length between two nodes is a constant factor from the optimum length. Gao [17] shows that routing on RDG graphs outperforms graphs built by RNG or GG, but maintenance for the clusters and graph is required. Terminode Routing [7] presents a different approach by dividing routing into two levels and using geographic routing for remote routing and a distance vector protocol for local routing.

Geographic routing is used for routing to remote destinations to provide scalability in large mobile ad hoc networks, but as the packet arrives close to the destination (2 hops away) local routing is used to avoid inconsistencies in the destination location. In Terminodes, a protocol called Anchored Geodesic Packet Forwarding is used for geographic routing, where the source defines a set of anchors (fixed geographic points) in the path to the destination. The goal of using anchored paths is to try to avoid obstacles and gaps by setting anchors accordingly. A packet is sent through the anchors to the destination; each node forwards the packet towards the next anchor in the list using a greedy approach, until the packet arrives to a node in proximity of this anchor, then the next anchor in the list is used and so on. A path discovery method is proposed to learn about anchors in the path. If no anchors are known, the destination location is used as the next anchor. Jain *et al.* [29] uses another approach which is a mix of greedy forwarding and traditional ad hoc routing. Each node maintains a routing table containing its direct neighbors and their positions, which it uses for greedy forwarding. When a packet reaches a dead-end, a route discovery protocol is initiated to find a path to the destination. Each node along the path set an entry in its routing table for the next-hop to that destination. For route discovery no explicit algorithm is specified; flooding, depth first search, face routing, or distance vector routing could be used to learn the path.

In sensor networks communication is typically data-centric, which means communication between nodes is based on the content of data rather than the specific node identities. Messages are directed for named data instead of named nodes. Directed diffusion [28] is a data-centric communication approach presented for sensor networks. In directed diffusion data are named by attribute-value pairs and nodes interested in the data diffuse their interest to other nodes. Data can then be forwarded along the reverse path to the interested nodes. In [24], different diffusion

algorithms were discussed (e.g. push or pull) to design the protocol based on the application characteristics. Using geographic information to limit the diffusion by geographically scooping the messages was also presented. GEAR (Geographical Energy Aware Routing) [69] is an energy aware geographic protocol designed with the goal to increase the lifetime of sensor networks. GEAR uses energy aware metrics for neighbor selection in such a way that each node tries to balance the energy consumption among its neighbors using only local information by maintaining a cost function for each neighbor computed based on its location and an estimation for the energy consumed by that neighbor. GAF (Geographical Adaptive Fidelity) [66] uses the geographic information for energy conservation by building a geographical grid, such that only a single node needs to be turned on in each cell and other nodes are turned off. The cell size is set based on the radio range of nodes so that all nodes in the cell are equivalent from a routing perspective. TTDD (Two-Tier Data Dissemination) [68] provides a different way for data dissemination than directed diffusion. Instead of the sink propagating queries to all nodes and sources replying back; in TTDD each source builds a grid structure and sets its forwarding information at the nodes closest to the grid points, so that queries from the sink traverse only nodes in the local cell and some grid nodes towards the source. TTDD uses geographic greedy forwarding to construct and maintain the grid. This approach is beneficial when sinks are mobile, since location updates are propagated within the local cell and some grid nodes instead of the whole network.

SPEED [23] is a geographic routing protocol designed for real-time communication in sensor networks. SPEED handles congestion and provides soft real-time communication by using feedback control and non-deterministic geographic forwarding. It also provides a different way to handle dead-ends similar to the way it handles congestion. Non-deterministic geographic

forwarding is used to balance the load among multiple routes. A node computes a relay speed to each of its neighbors by dividing the advance in distance to the destination by the estimated delay to forward the packet to that neighbor. The node then forwards the packet to a neighbor closer to the destination that has a speed higher than a certain threshold with a probability based on that neighbor speed compared to other neighbors. If no neighbor has a speed higher than the desired speed, a neighborhood feedback loop determines whether to drop the packet or reroute it in order to reduce the congestion. Backpressure rerouting is used to avoid both congestion and dead-ends by sending a backpressure beacon to the upstream node. The upstream node will try to forward the packet on a different route or further backpressure will occur until a route is found. Dead-end recovery using this backpressure mechanism does not guarantee to find a path. SPEED considers also other functions such as geocast and anycast which can be activated after the packet enters the destination area. A related approach to geographic routing is trajectory-based forwarding [46], a method presented to route packets along curves in dense sensor networks. In this method, the trajectory is set by the source and intermediate nodes forward the packet to nodes close to the trajectory path.

Seada *et al.* [58] provided energy-efficient forwarding strategies for geographic routing in lossy wireless sensor networks. Experimental studies have shown that wireless links in real sensor networks can be extremely unreliable, deviating to a large extent from the idealized perfect-reception-within-range models used in most common network simulation tools. The previous discussed protocols commonly employ a maximum-distance greedy forwarding technique that works well in ideal conditions. However, such a forwarding technique performs poorly in realistic conditions as it tends to forward packets on lossy links. This work identifies and illustrates this weak-link problem and the related distance-hop trade-off, whereby energy

efficient forwarding must strike a balance between shorter, high-quality links, and longer lossy links. Based on a realistic link loss model, the distance-hop tradeoff was studied via mathematical analysis and extensive simulations of a wide array of blacklisting/link-selection strategies; some strategies were also validated using real experiments on motes. The analysis, simulations and experiments all show that the product of the packet reception rate (PRR) and the distance traversed towards destination is a very effective metric with and without ARQ. Nodes using this metric often take advantage of neighbors in the reception transitional region (high-variance links). The results show that forwarding strategies that use the reception rate information are more efficient than strategies that use only the distance; relative blacklisting schemes reduce disconnections and achieve higher delivery rates than absolute blacklisting schemes; and that ARQ schemes become more important in larger networks.

2.2 Destination Location

In the previous section we have mainly focused on the routing problem and assumed that the packet destination location is known to the source. How the destination location is obtained is a separate problem that in many cases depends on the application. Most of the routing protocols discussed have not considered this problem explicitly. In many applications in sensor networks, the node ID itself is irrelevant and nodes are characterized by their location. Packets do not need to be forwarded to specific nodes and a node close to the destination location or in a certain area around the destination can process the packet. For example, queries may be sent to specific locations that the access point decides based on previous events and measurements. In geocasting, packets are sent toward regions and all nodes in the region can receive the packet.

In applications where the packet should be sent to a specific node, a mapping between the node ID and its current location is required. The source needs to obtain the destination current location

before forwarding the packet, e.g. by consulting a node location service. It is important for the location service to be efficient and at the same time consistent with node locations. A simple way to obtain node locations is by having nodes propagating their locations through the network and other nodes storing these locations. This approach causes large energy and bandwidth overhead, especially with node mobility, and the storage will be high since each node stores the locations of all other nodes, even if it may not need most of them. Another approach is to flood queries that search for the destination location and the destination can reply back with its current location. Approaches based on global flooding do not scale to large networks. DREAM [5] considered the problem of locating destinations and provided a solution based on location propagation. In order for DREAM to limit the overhead, nodes propagate their locations based on two observations: the distance effect, where updates are propagated as a function of the distance between the node updating its location and the node receiving the update in such a way that closer nodes receive more updates and have more accurate information about a destination location. The second observation is that each node sets the frequency of location updates based on its mobility rate, so that low mobility nodes send fewer updates.

A different approach that avoids flooding is to use location servers that keep track of node locations. Nodes moving send only to these servers to update their locations and other nodes can query the servers to obtain the recent locations. In infrastructure-based networks (e.g. in Mobile IP and in cellular networks) centralized fixed well-known servers provide this service, but in sensor networks it may be difficult to use centralized servers due to the lack of infrastructure and due to the topology changes and dynamics, in addition to bottleneck problems. In Terminodes [6], each node has a Virtual Home Region (VHR) that is known or can be computed by other nodes. Each Node updates its location by sending the location update to its VHR. All nodes in

the VHR will store that node location. Queries for a node location will be sent to the node VHR, where the nodes there can reply back. In [65] also, each node has a home region and all nodes in the home region store its location. GLS [40] presented a scalable distributed node location service for ad hoc networks. Each node updates a small set of location servers with its location. The node uses a predefined geographic hierarchy and a predefined ordering of node identifiers to determine its location servers. At each level of the hierarchy, the node chooses a location server as the node, from the corresponding region of that level, that has the closest ID to itself. Queries use the same hierarchy and identifier ordering to access a location server. In [67], a geographic hierarchy is also used to map each node to location servers at different levels in the hierarchy such that the location is represented with different accuracy at each level. Instead of choosing a location server based on its node ID as in GLS, a mapping function is used to map the destination ID to one of the minimum partitions in the hierarchy and choose a node that covers this partition as the location server. The location of a node is stored by its location servers at different levels of accuracy, such that further location servers store approximate locations while closer servers have more accurate locations. This way a smaller number of location servers will need to be updated when the node moves, which reduces the overhead due to node mobility. Queries for the destination location will start with approximate regions and obtain more accurate information about the location as they get closer to the destination. A scheme that uses uniform quorums for mobility management is presented in [21]. A set of nodes in the network form a virtual backbone and each of these nodes stores a location database. The location databases are organized into quorums (sets of databases) in such a way that any two quorums have to intersect by having a shared number of databases. Location updates are sent to any quorum and stored by

all its location databases. Due to the intersection between quorums, queries for a node location sent to any quorum should reach a database that maintains a location for that node.

General geographic rendezvous mechanisms could also be used for node location. In [55], Seada and Helmy have presented a geographic-based rendezvous architecture, *Rendezvous Regions*, which could be adjusted to provide a node location service. In Rendezvous Regions the network topology is divided into geographical regions. For a node location service, each region will be responsible for a set of nodes. Based on a hash-table-like mapping scheme, each node ID will be mapped to a region. Each node will store its location in the corresponding region and other nodes looking for its location could retrieve it from there. Inside each region, a few elected nodes are responsible for maintaining the information of the mapped nodes. The evaluations have shown that Rendezvous Regions is scalable, efficient and robust to node mobility, failures and location inaccuracy. In Section 4, we will explain Rendezvous Regions in more detail.

2.3 Location Inaccuracy

Geographic routing protocols typically assumed the availability of accurate location information which is necessary for their correct operation. However, in all localization systems an estimation error is incurred that depends on the system and the environment in which it is used. GPS is relatively accurate, but it requires visibility to its satellites and so is ineffective indoors or under coverage. In addition, the high cost, size, and power requirements make it impractical to deploy GPS on all nodes. Infrastructure-based localization systems [64][50] are mostly designed to work inside buildings and they either have a coarse-granularity of several meters or require a costly infrastructure. In ad hoc localization systems [11][54], nodes calculate their locations based on measurements to their neighbors or to other reference nodes in the environment. High localization errors can occur due to environmental factors affecting the

location measurements such as obstacles. In addition, errors in a node location propagate to other nodes using it as a reference.

In [22], simulation results were shown for the effect of localization errors on the performance of greedy forwarding. The conclusion was that routing performance is not significantly affected when the error is less than 40% of the radio range. Face routing is not considered in that work. In [29], it is assumed that the system can deal with location errors, since a route discovery protocol is used when greedy forwarding fails. If a flooding route discovery approach is used, it will not be affected by the location errors at the cost of high discovery overhead, but if a route discovery approach based on location (e.g. face routing) is used, the route discovery itself could fail. Approaches that use the location for remote routing only while they use topology-based routing for local routing, such as Terminodes [7], can tolerate inaccuracy in the destination location, but inaccuracy in the location of intermediate nodes can still cause failures.

As we mentioned, greedy forwarding coupled with face routing is an efficient approach that guarantees delivery and accordingly it is the most accepted approach among the currently proposed geographic protocols. In the absence of location errors it has been shown to work correctly and efficiently. Seada *et al.* [57] provided a detailed analysis on the effect of location errors on complete geographic routing protocols consisting of greedy forwarding coupled with face routing. The methodology for this analysis was novel: using an elaborate, micro-level analysis of face routing protocols, detailed scenarios were provided, in which the protocol correctness is violated when the location of a node is in error. Based on the protocol components, detailed analysis was performed, to classify the errors and specify their conditions and bounds. Extensive simulations were used to evaluate and quantify the effects of localization errors on a geographic routing protocol and a geographic-based rendezvous mechanism. Based on the

analysis and error classification they introduced a simple and elegant protocol fix that eliminates the most likely protocol errors and they evaluated the efficacy of the fix. The simulations show near perfect performance for the modified geographic routing even in the presence of significant localization errors. More specifically, they found that location inaccuracy can cause errors in planarization which may lead to disconnections or loops during face routing. A single problem was noticed to cause most of the errors and had a very high probability comparable to other problems. This problem is the planar edge removals causing disconnections. From the planarization algorithm, an edge is removed from the planar graph when a witness is seen by a node (e.g., in Figure 5 node u removes edge (u,v) since there is a witness w). Disconnection happens when this witness is connected to the node removing the edge but not to the other node of the edge (w is connected to u , but not to v). This problem which happens due to location inaccuracy could also happen due to obstacles or irregular radio ranges. The solution is to allow a node to remove an edge only if the other node of the edge sees the same witness (i.e., both u and v need to see w in order for (u,v) to be removed)³. Based on this information sharing between neighbor nodes, incorrect edge removals are avoided. Other studies have shown also how location errors, caused by inconsistency of location dissemination [33] or node mobility [59] result in severe performance degradation and correctness problems in geographic routing protocols.

In [51], a scheme is proposed for geographic-like routing without geographic location information. The approach is to assign logical coordinates to each node and then use greedy forwarding over the logical coordinates. This approach does not require nodes to know their geographic location and the logical coordinates can be more reflective of the network

³ A similar fix was suggested (but not evaluated) in [31] to cope with obstacles.

connectivity than the geographic locations. In some cases, such as in the existence of obstacles, routing with logical coordinates can outperform routing with geographical coordinates. In order to build the logical space, perimeter nodes send global floods and all nodes perform iterations of logical location relaxation. This causes a large setup overhead. Extra overhead is also incurred to detect and propagate changes in the logical coordinates due to topology changes. Although it has some benefits, routing without location information is not as efficient and scalable as routing with location information. GEM [44] is also another system for routing and data-centric storage in sensor networks without location information. In GEM each node is assigned a label based on its position in a specific graph that is embedded in the actual topology. The embedded graph used is a ringed tree. Packets are forwarded greedily in the labeled graph. Several global floods are also required to assign the labels to nodes. The setup overhead of GEM is less than [51], but it is more vulnerable to dynamics, which either cause high overhead for adjusting labels along the graph or can lead to inconsistency in the graph.

3. Geocasting

Geocasting is the delivery of packets to nodes within a certain geographic area. Perhaps the simplest way for geocasting is global flooding. In global flooding, the sender broadcasts the packet to its neighbors, and each neighbor that has not received the packet before broadcasts it to its neighbor, and so on, until the packet is received by all reachable nodes including the geocast region nodes. It is simple but has a very high overhead and is not scalable to large networks.

Imielinski and Navas [27][43] presented geocasting for the Internet by integrating geographic coordinates into IP and sending the packet to all nodes within a geographic area. They presented a hierarchy of geographically-aware routers that can route packets geographically and use IP

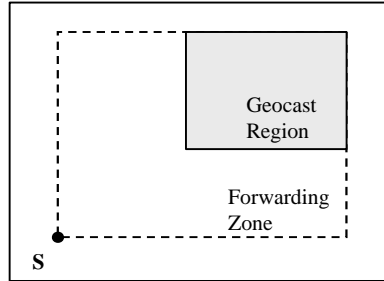


Figure 6: Fixed Rectangular Forwarding Zone (FRFZ)

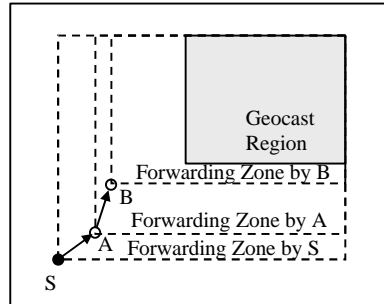


Figure 7: Adaptive Rectangular Forwarding Zone (ARFZ)

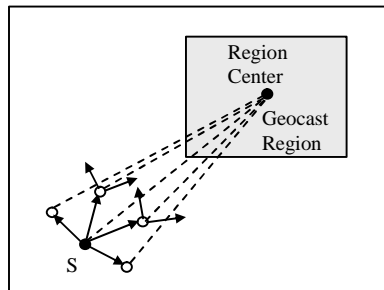


Figure 8: Progressively Closer Nodes (PCN): Closer nodes to the region than the forwarding node forward the packet further and other nodes discard it

tunnels to route through areas not supporting geographic routing. Each router covers a certain geographic area called a service area. When a router receives a packet with a geocast region within its service area, it forwards the packet to its children nodes (routers or hosts) that cover or are within this geocast region. If the geocast region does not intersect with the router service area, the router forwards the packet to its parent. If only part of the geocast region intersects the service area, the router forwards to its children that cover the intersected part and to its parent.

Ko and Vaidya [35] proposed geocasting algorithms to reduce the overhead, compared to global flooding, by restricting the forwarding zone for geocast packets. Nodes within the

forwarding zone forward the geocast packet by broadcasting it to their neighbors and nodes outside the forwarding zone discard it. Each node has a localization mechanism to detect its location and to decide when it receives a packet, whether it is in the forwarding zone or not. The algorithms are the following:

- Fixed Rectangular Forwarding Zone (FRFZ) (Figure 6): The forwarding zone is the smallest rectangle that includes the sender and the geocast region. Nodes inside the forwarding zone forward the packet to all neighbors and nodes outside the zone discard it.

- Adaptive Rectangular Forwarding Zone (ARFZ) (Figure 7): Intermediate nodes adapt the forwarding zone to be the smallest rectangle including the intermediate node and the geocast region. The forwarding zones observed by different nodes can be different depending on the intermediate node from which a node receives the geocast packet.

- Progressively Closer Nodes (PCN) (Figure 8): When node B receives a packet from node A, it forwards the packet to its neighbors only if it is closer to the geocast region (center of region) than A or if it is inside the geocast region. Notice that this is different from geographic forwarding; in geographic forwarding a node forwards the packet to the neighbor closest to the region while here a node forwards the packet to all neighbors and *all* neighbors closer to the region forward it further.

Other variations of the FRFZ, ARFZ and PCN mechanisms could also be used, for example by increasing the area of the forwarding zone to include more nodes around the geocast region. These variations could improve the delivery rate at the expense of higher overhead, but they do not provide guaranteed delivery. To reduce the overhead further, GeoTORA [36] uses a unicast routing protocol (TORA [47]) to deliver the packet to the region and then floods within the region. In [60], the network is partitioned using the Voronoi diagram concept and each node

forwards the packet to the neighbors whose Voronoi partitions (as seen locally by that node) intersect with the geocast region. The idea is to forward to a neighbor only if it is the closest neighbor to a point in the region.

Variations of global flooding and restricted flooding were presented that use some form of clustering or network divisions to divide the nodes [2][42], such that a single node only in each cluster or division needs to participate in the flooding. This approach can reduce the geocasting overhead by avoiding unnecessary flooding to all nodes at the cost of building and maintaining the clusters. Some approaches (e.g. mesh-based) [8][12] use flooding or restricted flooding only initially, to discover paths to nodes in the geocast region, then these paths are used to forward the packets.

Bose *et al.* [9] presented graph algorithms for extracting planar graphs and for face routing in the planar graphs to guarantee delivery for unicasting, broadcasting, and geocasting. For geocasting they provided an algorithm for enumerating all faces, edges, and vertices of a connected planar graph intersecting a region. The algorithm is a depth-first traversal of the face tree and works by defining a total order on the edges of the graph and traversing these edges. An entry edge, where a new face in the tree is entered, needs to be defined for each face based on a certain criteria. In order to determine the entry edges of faces using only local information and without a preprocessing phase, at each edge the other face containing the edge will need to be traversed to compare its edges with the current edge. This could lead to very high overhead.

Seada and Helmy [56] presented efficient and practical geocasting protocols that combine geographic routing mechanisms with region flooding to achieve high delivery rate and low overhead. The challenging problem in geocasting is distributing the packets to all the nodes within the geocast region with high probability but with low overhead. This study shows that

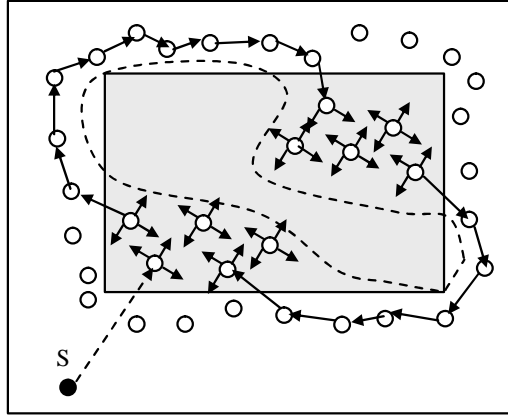


Figure 9: A mix of region flooding and face routing to reach all nodes in the region. Nodes around the gap are part of the same face. For clarity, here we are showing only the perimeter packet sent around the empty face, but notice that all region border nodes will send perimeter packets to their neighbors that are outside of the region

there is a clear tradeoff between the proportion of nodes in the geocast region that receive the packet and the overhead incurred by the geocast packet especially at low densities and irregular distributions. Two novel protocols were presented for geocasting that achieve high delivery rate and low overhead by utilizing the local location information of nodes to combine geographic routing mechanisms with region flooding. The first protocol, Geographic-Forwarding-Geocast (GFG), has close-to-minimum overhead in dense networks and the second protocol, Geographic-Forwarding-Perimeter-Geocast (GFPG), provides guaranteed delivery without global flooding or global network information even at low densities and with the existence of region gaps. GFPG is based on the observation that by traversing all faces intersecting a region in a connected planar graph, every node of the graph inside the region is traversed. The algorithm is efficient by using a combination of face routing and region flooding and initiating the face routing only at specific nodes. For region flooding, smart flooding approaches [45] could also be used to reduce the overhead.

We describe now GFPG in more detail; please refer to Figure 9. Initially, nodes outside of the geocast region use geographic forwarding to forward the packet toward the region. As the packet

enters the region, nodes flood it inside the region. All nodes in the region broadcast the packet to their neighbors, in addition, all nodes on the border of the region send perimeter packets (perimeter packets are the packets sent by face routing) to their neighbors that are outside of the region. A node is a region border node if it has neighbors outside of the region. By sending perimeter packets to neighbors outside the region (notice that perimeter packets are sent only to neighbors in the planar graph not to all physical neighbors), the faces intersecting the region border are traversed. The node outside the region, receiving the perimeter packet, forwards the packet using the right-hand rule to its neighbor in the planar graph and that neighbor forwards it to its neighbor and so on. The packet goes around the face until it enters the region again. The first node inside the region to receive the perimeter packet floods it inside the region or ignores it if that packet was already received and flooded before. Notice that all the region border nodes send the perimeter packets to their neighbors outside of the region, the first time they receive the packet, whether they receive it through flooding, face routing, or the initial geographic forwarding. This way if the region consists of separated clusters of nodes, a geocast packet will start at one cluster, perimeter routes will connect these clusters together through nodes outside the region, and each cluster will be flooded as the geocast packet enters it for the first time. This guarantees that all nodes in the region receive the packet, since perimeter packets going out of the region will have to enter the region again from the opposite side of the face and accordingly all faces intersecting the region will be covered.

Additionally, [56] provided an adaptive mechanism GFPG* in which nodes perform face routing selectively and only when needed based on the density and node distribution in their neighborhood to reduce the unnecessary overhead. GFPG* does not guarantee delivery as GFPG, but the simulation results show that practically it has perfect delivery at all densities, in addition

to close-to-minimum overhead at high densities. This is desirable for many types of applications in sensor networks. The evaluation and comparisons have shown that the protocols clearly have high delivery rate and low overhead compared to the restricted forwarding zones approaches.

4. Geographic-based Rendezvous

In geographic-based rendezvous mechanisms, a geographical location is used as a rendezvous place for providers and seekers of information. Geographic-based rendezvous mechanisms can be used for efficient data dissemination and access in sensor networks. They can also provide an efficient way for service location and resource discovery in wireless networks.

In wireless networks, the simplest form of data dissemination and resource discovery is global flooding. This scheme does not scale well. Other approaches that address scalability employ hierarchical schemes based on cluster-heads or landmarks [39]. These architectures, however, require complex coordination between nodes, and are susceptible to major re-configuration (e.g., adoption, re-election schemes) due to mobility or failure of the cluster-head or landmark, incurring significant overhead. GLS [40] provides a scalable location service by using a predefined geographic hierarchy and a predefined ordering of node identifiers to map nodes to their locations. GLS is presented for locating nodes and assumes that node identifiers are known. It is not clear that GLS could be extended efficiently to provide a general rendezvous-based mechanism. One way is to map keys to node identifiers and let the insertion and lookup use GLS to reach that node for storage and retrieval, respectively. A problem here is how nodes can guarantee that a node with that identifier exists and how to do reliable replication at multiple nodes. In addition, the path will be significantly longer, since the insertion or lookup has to find a location server first to get the node location and then it goes to the storage node. Another

possibility is to use the key identifier itself to perform storage of the key-value pair in GLS servers similar to how node locations are stored. Since, in GLS the servers of a node are determined based on the node's location, the servers of a key will be determined based on the inserter location. This will create inconsistencies if multiple nodes can insert the same key.

Recently, some geographic-based rendezvous mechanisms have been proposed for data-centric storage in sensor networks. GHT [52] is a geographic hash table system that hashes keys into geographic points, and stores the key-value pair at the sensor node closest to the hash of its key. GHT requires nodes to know their exact geographic location and uses geographic routing to reach the destination. It uses GPSR [32] for geographic routing, where it uses GPSR perimeter routing in a novel way to identify a packet home node (the node closest to the geographic destination). Packets enter perimeter mode at the home node (since no neighbor could be closer to the destination), and traverse the perimeter that encloses the destination (home perimeter) before returning back to home node. GHT uses a perimeter refresh protocol to replicate keys at nodes in the home perimeter. The perimeter refresh protocol refreshes keys periodically using also perimeter routing to deal with topology changes after failures or mobility. ARI [70] is another geographic-based rendezvous scheme for data-centric storage in sensor networks. In this scheme data are stored at nodes close to detecting nodes, and the location information of these storing nodes is pushed to some index nodes. The index nodes for a certain event type form a ring around a rendezvous location for that type. The idea of this scheme is that the nodes in the index ring capture storage and query messages passing through the ring. In order for the index nodes to do that, GAF [66] is used to divide the network into grids with a single node in each grid responsible for forwarding messages. Since GAF is based on the assumption that each node can only forward messages to the nodes in its neighboring grids, a message sent by a node

outside of the ring-encircled region and destined to the index center, must pass some nodes on the ring. There are other variations of schemes providing data-centric storage in sensor networks. DIFS [19] is a system built on top of GHT to provide range searches for event properties in sensor networks. Another system, DIM [41] allows multidimensional range queries in sensor networks, which is useful in correlating multiple events. DIM uses a geographic embedding of an index data structure (multidimensional search tree) to provide a geographic locality-preserving hash that maps a multi-attribute event to a geographic zone. The sensor field is logically divided into zones such that there is a single node in each zone. DIMENSIONS [18] provides multi-resolution storage in sensor networks by using wavelet summarization and progressive aging of the summaries in order to efficiently utilize the network storage capacity.

In [55], Seada and Helmy provided a scalable rendezvous-based architecture for wireless networks, called Rendezvous Regions (RR). The original RR idea borrowed from earlier work on PIM-SM rendezvous mechanism [14] that uses consistent mapping to locate the rendezvous point (RP). However, a rendezvous *point* is insufficient in a highly dynamic environment as wireless networks. Helmy [25] first hinted at the RR idea, in the context of bootstrapping multicast routing in large-scale ad hoc networks, with no protocol details or evaluations. In [55], the detailed architecture for RR was presented, with full description of the design and the mechanisms to deal with mobility, failures, and inaccuracies, and generalizing it to deal with resource discovery and data-centric architectures in general. A main goal in RR design is to target high mobility environments and this makes rendezvous regions more suitable than rendezvous points. RR is also based on the objective to design geographic systems that need only approximate location information. The use of regions affects many design details such as the server election, insertion, lookup, and replication. In Rendezvous Regions, the network topology

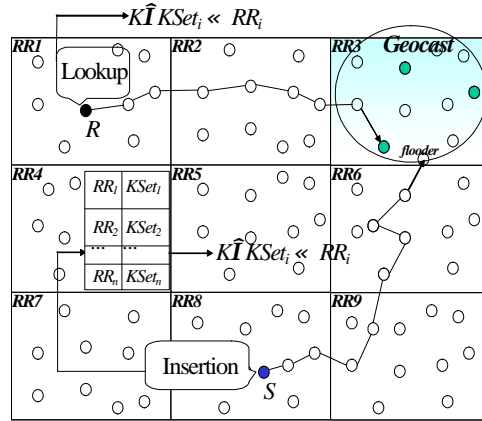


Figure 10: Rendezvous Regions

Insertion: Node S wishing to insert (or store) resource key K that belongs to $KSet_i$ gets the corresponding RR (in this case RR_3) through the mapping ($KSet_i \rightarrow RR_i$). Node S then sends the resource information towards RR_3 , where it is geocast by the flooder and stored by the servers.

Lookup: Node R looking for a resource with key K that belongs to $KSet_i$ gets the corresponding RR (in this case RR_3) through the mapping ($KSet_i \rightarrow RR_i$). R then sends the resource lookup towards RR_3 , where it is anycast to any server holding the information.

space is divided into rectangular geographical regions, where each region is responsible for a set of keys representing the data or resources of interest. A key, k_i , is mapped to a region, RR_j , by using a hash-table-like mapping function, $h(k_i) = RR_j$. The mapping is known to all nodes and is used during the insertion and lookup operations. A node wishing to insert or lookup a key obtains the region responsible for that key through the mapping, then uses geographic-aided routing to send a message to the region. An example is shown in Figure 10. Inside a region, a simple local election mechanism dynamically promotes nodes to be servers responsible for maintaining the mapped information. Replication between servers in the region reduces the effects of failures and mobility. By using regions instead of points, this scheme requires only approximate location information and accordingly is more robust to errors and imprecision in location measurement and estimation than schemes depending on exact location information. Regions also provide a dampening factor in reducing the effects of mobility, since no server

changes are required as long as current servers move inside their region and hence the overhead due to mobility updates is quite manageable.

In [3][62], geographic curves are used for match-making between producers and consumers of content. The idea is for producers to send their advertisements along the four directions (north, south, east, and west) and for consumers to send queries also along the four directions. Nodes where advertisements and queries intersect will reply back to the consumers.

5. Conclusions

We have presented an extensive overview of geographic protocols for wireless sensor networks. Utilizing the geographic information is necessary for building scalable and efficient protocols in these environments. This study shows that there is a significant amount of work done in this area. Nevertheless, in order for geographic protocols to be implemented in the real-world, a higher degree of robustness to the realistic environmental conditions is required. Assessing the robustness of geographic protocols to non-ideal conditions corresponding to the real-world environments and designing new strategies and protocols that take these conditions into account is vital for the geographic protocols to be deployed.

Acknowledgements

Seada and Helmy were supported by grants from NSF CAREER, Intel and Pratt&Whitney.

Glossary

Geocasting: The delivery of packets to nodes within a certain geographic area.

Geographic-based Rendezvous: Using geographic locations as a rendezvous place for providers and seekers of information.

Geographic Protocol : A protocol that makes use of the geographic locations of nodes to provide certain functionality.

Geographic Routing: Routing packets from the source to the destination based on the geographic locations of nodes.

GPS: The Global Positioning System (GPS) is a satellite-based navigation system that allows special GPS receivers on earth to determine their location.

Localization System: A system used to determine the geographic locations of nodes.

Protocol: A set of rules determining the format and sequence of messages between two or more communicating entities, and the actions taken by these entities during transmission and reception of messages, in order for them to communicate without ambiguity.

Sensor Network: A set of wireless sensing devices that can communicate to form a network.

References

- [1] I. Akyildiz, J. Ho, and Y. Lin, Movement-Based Location Update and Selective Paging for PCS Networks, *IEEE/ACM Transactions on Networking*, August (1996).
- [2] B. An and S. Papavassiliou, Geomulticast: Architectures and Protocols for Mobile Ad Hoc Wireless Networks, *Journal of Parallel and Distributed Computing*, v.63 n.2, p. 182-195, February (2003).
- [3] I. Aydin, C.-C. Shen, Facilitating Match-Making Service in Ad hoc and Sensor Networks Using Pseudo Quorum, *IEEE ICCCN* (2002).
- [4] L. Barrière, P. Fraigniaud, L. Narayanan, and J. Opatrny, Robust Position-Based Routing in Wireless Ad Hoc Networks with Irregular Transmission Ranges, *Wireless Communications and Mobile Computing*, 2(3), p. 141-153 (2003).
- [5] S. Basagni, I. Chlamtac, V. Syrotiuk, and B. Woodward, A Distance Routing Effect Algorithm for Mobility (DREAM), *ACM MOBICOM* (1998).
- [6] L. Blazevic, L. Buttyan, S. Capkun, S. Giordano, J. P. Hubaux, and J. Y. Le Boudec, Self-Organization in Mobile Ad-Hoc Networks: the Approach of Terminodes, *IEEE Communications Magazine*, June (2001).
- [7] L. Blazevic, S. Giordano, and J.-Y. Le Boudec, Self Organized Terminode Routing, *Cluster Computing Journal*, Vol.5, No.2, April (2002).
- [8] J. Boleng, T. Camp, and V. Tolety, Mesh-Based Geocast Routing Protocols in an Ad Hoc Network, *IEEE IPDPS* (2001).
- [9] P. Bose, P. Morin, I. Stojmenovic, and J. Urrutia, Routing with Guaranteed Delivery in Ad Hoc Wireless Networks, *Workshop on Discrete Algorithms and Methods for Mobile Computing and Communications (DialM)* (1999).
- [10] J. Broch, D. A. Maltz, D. B. Johnson, Y.-C. Hu, and J. Jetcheva, A Performance Comparison of Multi-hop Wireless Ad Hoc Network Routing Protocols, *ACM MOBICOM* (1998).
- [11] N. Bulusu, J. Heidemann, D. Estrin, and T. Tran, Self-configuring Localization Systems: Design and Experimental Evaluation, *ACM Trans on Embedded Computing Systems (TECS)* (2003).
- [12] T. Camp and Y. Liu, An Adaptive Mesh-Based Protocol for Geocast Routing, *Journal on Parallel and Distributed Computing: Special Issue on Routing in Mobile and Wireless Ad Hoc Networks*, p. 196–213, February (2003).
- [13] D. De Couto and R. Morris, Location Proxies and Intermediate Node Forwarding for Practical Geographic Forwarding, *MIT Technical Report*, June (2001).
- [14] D. Estrin, M. Handley, A. Helmy, P. Huang, and D. Thaler, A Dynamic Bootstrap Mechanism for Rendezvous-based Multicast Routing, *IEEE INFOCOM* (1999).
- [15] G. G. Finn, Routing and Addressing Problems in Large Metropolitan-Scale Internetworks, *Tech. Rep. ISI/RR-87-180*, *Information Sciences Institute*, March (1987).

- [16] K. Gabriel and R. Sokal, A New Statistical Approach to Geographic Variation Analysis, *Systematic Zoology* 18, p. 259–278, (1969).
- [17] J. Gao, L. Guibas, J. Hershberger, L. Zhang, and A. Zhu, Geometric Spanners for Routing in Mobile Networks, *ACM MOBIHOC* (2001).
- [18] D. Ganesan, B. Greenstein, D. Perelyubskiy, D. Estrin, and J. Heidemann, An Evaluation of Multi-resolution Storage for Sensor Networks, *ACM SenSys* (2003).
- [19] B. Greenstein, D. Estrin, R. Govindan, S. Ratnasamy, and S. Shenker, DIFS: A Distributed Index for Features in Sensor Networks, *IEEE SNPA* (2003).
- [20] Z. Haas, A New Routing Protocol for the Reconfigurable Wireless Networks, *IEEE Conf. on Universal Personal Comm.*, (1997).
- [21] Z. J. Haas and B. Liang, Ad Hoc Mobility Management with Uniform Quorum Systems, *IEEE/ACM Transactions on Networking*, vol. 7, no. 2, p. 228-240, April (1999).
- [22] T. He, C. Huang, B. Blum, J. Stankovic, and T. Abdelzaher, Range-Free Localization Schemes for Large Scale Sensor Networks, *ACM MOBICOM* (2003).
- [23] T. He, J. Stankovic, C. Lu, and T. Abdelzaher, SPEED: A Stateless Protocol for Real-Time Communication in Sensor Networks, *International Conference on Distributed Computing Systems*, May (2003).
- [24] J. Heidemann, F. Silva, and D. Estrin, Matching Data Dissemination Algorithms to Application Requirements, *ACM Sensys* (2003).
- [25] A. Helmy, Architectural Framework for Large-Scale Multicast in Mobile Ad Hoc Networks, *IEEE ICC*, April (2002).
- [26] J. Hightower and G. Borriello, Location Systems for Ubiquitous Computing, *IEEE Computer*, August (2001).
- [27] T. Imielinski and J. Navas, GPS-based Addressing and Routing, *IETF RFC 2009*, November (1996).
- [28] C. Intanagonwiwat, R. Govindan, and D. Estrin, Directed Diffusion: A Scalable and Robust Communication Paradigm for Sensor Networks, *ACM MOBICOM* (2000).
- [29] R. Jain, A. Puri, and R. Sengupta, Geographical Routing Using Partial Information for Wireless Ad Hoc Networks, *IEEE Personal Communications*, February (2001).
- [30] D. B. Johnson and D. A. Maltz, Dynamic Source Routing in Ad-Hoc Wireless Networks, *Mobile Computing* (1996).
- [31] B. Karp, Challenges in Geographic Routing: Sparse Networks, Obstacles, and Traffic Provisioning, *Slides presented at the DIMACS workshop on Pervasive Networking*, May (2001).
- [32] B. Karp and H.T. Kung, GPSR: Greedy Perimeter Stateless Routing for Wireless Networks, *ACM MOBICOM* (2000).
- [33] Y. Kim, J. Lee, and A. Helmy, Impact of Location Inconsistencies on Geographic Routing in Wireless Networks, *ACM MSWIM* (2003).

- [34] Y. Ko and N. Vaidya, Location-Aided Routing (LAR) in Mobile Ad Hoc Networks, *ACM MOBICOM* (1998).
- [35] Y. Ko and N. Vaidya, Flooding-based Geocasting Protocols for Mobile Ad Hoc Networks, *ACM/Baltzer Mobile Networks and Applications (MONET) Journal*, December (2002).
- [36] Y. Ko and N. Vaidya, Anycasting-based Protocol for Geocast service in Mobile Ad Hoc Networks, *Computer Networks Journal*, April (2003).
- [37] E. Kranakis, H. Singh, and J. Urrutia, Compass Routing on Geometric Networks, *In Proc. 11th Canadian Conference on Computational Geometry*, August (1999).
- [38] F. Kuhn, R. Wattenhofer, and A. Zollinger, Worst-Case Optimal and Average-Case Efficient Geometric Ad-Hoc Routing, *ACM MOBIHOC* (2003).
- [39] S. Kumar, C. Alaettinoglu, and D. Estrin, Scalable Object-tracking through Unattended Techniques (SCOUT), *IEEE ICNP* (2000).
- [40] J. Li, J. Jannotti, D. Couto, D. Karger, and R. Morris, A Scalable Location Service for Geographic Ad Hoc Routing, *ACM Mobicom* (2000).
- [41] X. Li, Y. Kim, R. Govindan, and W. Hong, Multi-Dimensional Range Queries in Sensor Networks, *ACM Sensys*, November (2003).
- [42] W.H. Liao, Y.C. Tseng, K.L. Lo, and J.P. Sheu, GeoGRID: A Geocasting Protocol for Mobile Ad Hoc Networks Based on GRID, *Journal of Internet Technology*, vol. 1, no. 2, p. 23–32, Dec. (2000).
- [43] J. Navas and T. Imielinski, Geographic Addressing and Routing, *ACM MOBICOM* (1997).
- [44] J. Newsome and D. Song, GEM: Graph EMbedding for Routing and Data-Centric Storage in Sensor Networks without Geographic Information, *ACM Sensys* (2003).
- [45] S. Ni, Y. Tseng, Y. Chen, and J. Sheu, The Broadcast Storm Problem in a Mobile Ad Hoc Network, *ACM MOBICOM* (1999).
- [46] D. Nicules and B. Nath, Trajectory-Based Forwarding and Its Applications, *ACM MOBICOM* (2003).
- [47] V. Park and M. Corson, A Highly Adaptive Distributed Routing Algorithm for Mobile Wireless Networks, *IEEE INFOCOM* (1997).
- [48] C. E. Perkins and P. Bhagwat, Highly Dynamic Destination-Sequenced Distance Vector Routing for Mobile Computers, *ACM CCR*, October (1994).
- [49] C Perkins and E. Royer, Ad hoc On-Demand Distance Vector Routing, *Proceedings of the 2nd IEEE Workshop on Mobile Computing Systems and Applications*, p. 90-100, February (1999).
- [50] N. B. Priyantha, A. Chakraborty, and H. Balakrishnan, The Cricket Location-Support System, *ACM MOBICOM* (2000).

- [51] A. Rao, S. Ratnasamy, C. Papadimitriou, S. Shenker, and I. Stoica, Geographic Routing without Location Information, *ACM MOBICOM* (2003).
- [52] S. Ratnasamy, B. Karp, L. Yin, F. Yu, D. Estrin, R. Govindan, and S. Shenker, GHT: A Geographic Hash Table for Data-Centric Storage, *ACM WSNA*, September (2002).
- [53] E. Royer and C. Toh, A Review of Current Routing Protocols for Ad-Hoc Mobile Wireless Networks, *IEEE Personal Communications Magazine*, p. 46-55, April (1999).
- [54] A. Savvides, C.-C. Han, and M. B. Srivastava, Dynamic Fine-Grain Localization in Ad-Hoc Networks of Sensors, *ACM MOBICOM* (2001).
- [55] K. Seada and A. Helmy, *Rendezvous Regions: A Scalable Architecture for Service Location and Data-Centric Storage in Large-Scale Wireless Networks*, *IEEE/ACM IPDPS 4th International Workshop on Algorithms for Wireless, Mobile, Ad Hoc and Sensor Networks (WMAN), Santa Fe, New Mexico*, April (2004).
- [56] K. Seada and A. Helmy, Efficient Geocasting with Perfect Delivery in Wireless Networks, *IEEE Wireless Communications and Networking Conference (WCNC)*, Atlanta, Georgia, March (2004).
- [57] K. Seada, A. Helmy, and R. Govindan, On the Effect of Localization Errors on Geographic Face Routing in Sensor Networks, *IEEE/ACM 3rd International Symposium on Information Processing in Sensor Networks (IPSN), Berkeley, CA*, April (2004).
- [58] K. Seada, M. Zuniga, A. Helmy, and B. Krishnamachari, Energy-Efficient Forwarding Strategies for Geographic Routing in Lossy Wireless Sensor Networks, *ACM SenSys* (2004).
- [59] D. Son, A. Helmy, and B. Krishnamachari, The Effect of Mobility-induced Location Errors on Geographic Routing in Ad Hoc Networks: Analysis and Improvement using Mobility Prediction, *IEEE WCNC* (2004).
- [60] I. Stojmenovic, A. P. Ruhil, and D. K. Lobiyal, Voronoi Diagram and Convex Hull-Based Geocasting and Routing in Wireless Networks, *IEEE ISCC* (2001).
- [61] H. Takagi and L. Kleinrock, Optimal Transmission Ranges for Randomly Distributed Packet Radio Terminals, *IEEE Transactions on Communications*, March (1984).
- [62] J. Tchakarov and N. Vaidya, Efficient Content Location in Wireless Ad Hoc Networks, *IEEE International Conference on Mobile Data Management (MDM)*, January (2004).
- [63] G. Toussaint, The Relative Neighborhood Graph of a Finite Planar Set, *Pattern Recognition* 12, 4, p. 261–268 (1980).
- [64] A. Ward, A. Jones, and A. Hopper, A New Location Technique for the Active Office, *IEEE Personal Communications*, October (1997).
- [65] S. Woo and S. Singh, Scalable Routing Protocol for Ad hoc Networks, *Wireless Networks*, January (2001).

- [66] Y. Xu, J. Heidemann, and D. Estrin, Geography-informed Energy Conservation for Ad-hoc Routing, *ACM MOBICOM* (2001).
- [67] Y. Xue, B. Li, and K. Nahrstedt, A Scalable Location Management Scheme in Mobile Ad-hoc Networks, *IEEE Annual Conference on Local Computer Networks (LCN)*, November (2001).
- [68] F. Ye, H. Luo, J. Cheng, S. Lu, and L. Zhang, A Two-tier Data Dissemination Model for Large-scale Wireless Sensor Networks, *ACM MOBICOM* (2002).
- [69] Y. Yu, R. Govindan, and D. Estrin, Geographical and Energy Aware Routing: A Recursive Data Dissemination Protocol for Wireless Sensor Networks, *USC Technical Report* (2001).
- [70] W. Zhang, G. Cao, and T. La Porta, Data Dissemination with Ring-Based Index for Sensor Networks, *IEEE ICNP* (2003).