



Supporting Online Material for

Recent Warming Reverses Long-Term Arctic Cooling

Darrell S. Kaufman* David P. Schneider, Nicholas P. McKay, Caspar M. Ammann, Raymond S. Bradley, Keith R. Briffa, Gifford H. Miller, Bette L. Otto-Bliesner, Jonathan T. Overpeck, Bo M. Vinther, Arctic Lakes 2k Project Members†

*To whom correspondence should be addressed. E-mail: darrell.kaufman@nau.edu

†Arctic Lakes 2k project members include the primary contributors to the *Journal of Paleolimnology* Special Issue, "Late Holocene Climate and Environmental Change Inferred from Arctic Lake Sediment" **41**(1) (2009): M. Abbott, Y. Axford, B. Bird, H.J.B. Birks, A.E. Bjune, J. Briner, T. Cook, M. Chipman, P. Francus, K. Gajewski, Á. Geirsdóttir, F.S. Hu, B. Kutchko, S. Lamoureux, M. Loso, G. MacDonald, M. Peros, D. Porinchu, C. Schiff, H. Seppä, E. Thomas

Published 4 September 2009, *Science* **325**, 1236 (2009)

DOI: 10.1126/science.1173983

This PDF file includes:

SOM Text

- Note A - Justification for excluding some records
- Note B - Temperature at the proxy sites compared with Arctic-wide temperatures
- Note C - Summer temperature compared with annual temperature trends in the Arctic
- Note D - Scaling proxy values to temperature
- Note E - Quantifying errors in trends
- Note F - Climate model description and boundary conditions

Figs. S1 to S3

Tables S1 and S2

References

Note A - Justification for excluding some records. To avoid replication of records from closely spaced sites, we selected one of the two ice cores from central Greenland (GRIP rather than GISP2), and one of the two tree-ring records from southern Alaska (*S1*), which is based on regional curve standardization (rather than *S2*). None of the tree-ring records from Mann *et al.* (*S3*) fit the criteria for this synthesis because the first year with at least eight samples for each series was during the second millennium AD. We excluded the isotope-based records from ice cores in the Saint Elias Mountains (*S4*) and from Jellybean Lake carbonate (*S5*), both in the Yukon, because the proxies are more strongly controlled by changes in moisture-source and atmospheric moisture transport patterns than by temperature. Proxy values for five of the records include some interpolated values ($n = 90$ total; Table S2).

Note B - Temperature at the proxy sites compared with Arctic-wide temperatures. To determine whether our network of sites accurately represents the observed Arctic-wide mean temperature, we used the gridded data from ERA-40 (*S6*) to obtain the monthly temperature at each of the proxy-record sites from 1958-2001. We focused on the June through August (JJA) mean temperature because the proxies are most strongly influenced by summer conditions. Between 1958 and 2001, the mean JJA temperature at the 23 proxy sites closely tracked the mean JJA temperature from the ERA-40 data north of 60°N latitude ($r^2 = 0.69$, $p < 0.01$) (Fig. S1). The average Arctic-wide warming trend between 1958 and 2001 was $0.11 \pm 0.07^\circ\text{C}$ per decade for the ERA-40 dataset compared with $0.17 \pm 0.08^\circ\text{C}$ per decade at the proxy sites. The lake sites ($n = 12$) are distributed more broadly and represent the average Arctic temperatures better than the ice ($n = 7$) or tree ($n = 4$) sites (Fig. S1).

Note C - Summer temperature compared with annual temperature trends in the Arctic. Because summer temperatures track annual temperatures (Fig. S2), the inferences based on summer proxies also apply approximately to the mean annual temperature. During recent

decades, warming has been stronger during the winter than during the summer. The CRUTEM3 data (S7) show that summer trends are about 25-40% less than annual trends depending on the time period. For example, between 1976 and 2000, land areas north of 60°N latitude warmed by 0.30°C per decade during the summer compared with 0.40°C per decade annually.

Note D - Scaling proxy values to temperature. The annual proxy values shown in Manuscript Fig. 2 are from the ten sites with annually resolved data that extend through the 20th century (indicated in Table S1; the ten records contain a total of 28 missing annual values). They were standardized to a mean of zero and unit variance. The 10-year-mean proxy values (bold red line in Manuscript Fig. 2) are based on the 19 sites that extend into the late 20th century (Table S1). Nine of the 19 records contain one or two missing values (Table S2). The 10-year-mean values were standardized using a reference period of 980 to 1800 AD, the period common to all of the proxy records. These 10-year averages were used to develop the least-squares regression equation that scales temperature (independent variable) to the standardized proxy value (Fig. S3). The equation is:

$$P = 2.079T + 0.826 \quad (r^2 = 0.79, p < 0.01, n = 14)$$

where T is the 10-year average Arctic-wide summer (JJA) temperature anomaly relative to 1961-1990, and P is the 10-year average proxy value (SD units). The 95% confidence interval on the slope of the regression is $\pm 0.89 \text{ SD } ^\circ\text{C}^{-1}$ (SOM Note E). Spearman's ranked correlation coefficient ($r_s = 0.88$) is nearly identical to Pearson's ($r = 0.89$), indicating that the regression is robust. Note that the annual proxy values (narrow red line) were shifted upward by 0.6 SD so that they overlapped the 10-year-average values. This accounts for difference in the reference

periods used for the annual versus the 10-year-average values, and improves the visual presentation, but did not enter into the scaling procedure.

Note E - Quantifying errors in trends. Throughout this paper, we used the “adjusted standard error + adjusted degrees of freedom” procedure to assess the significance of all of the trends calculated by least-squares linear regression (S8), where the effective number of samples is estimated from the lag-1 autocorrelation of the regression residuals, as shown in the example of supporting ref 8. The 95% confidence interval was calculated as the adjusted standard error times the adjusted critical t -value from a two-tailed t -test. For the t -test of the correlation coefficients reported in the text, we also reduced the number of degrees of freedom, according to the formula:

$$n^* = (n - 2) [(1 - r_1^2) / (1 + r_1^2)]$$

where n = original sample size; n^* = adjusted sample size; r_1 = lag-1 correlation coefficient of the two time series being compared. This was then used in a two-tailed t -test and compared with the critical t -value.

Note F - Climate model description and boundary conditions. The Community Climate System Model, version 3 (CCSM3) is a global coupled atmosphere, ocean, sea-ice, and land model. An overview of the model is provided by Collins *et al.* (S9). The simulation used for this data-model comparison was conducted with a configuration of the atmosphere and land component models on a 3.8° X 3.8° latitude-longitude grid and the ocean and sea-ice models on a roughly 3° X 3° horizontal grid, with higher resolutions in the tropics and North Atlantic. The atmosphere, with a spectral dynamical core (T31), has 26 levels in the vertical. The climate

sensitivity of this low-resolution version of the CCSM3 is discussed in Otto-Bliesner *et al.* (S10). Vegetation is allowed to change dynamically with the climate (S11).

The length of the simulation was 2400 years, corresponding to 6000 to 3600 BP (years before 1950). The time period analyzed here is the 2000-year period from 5600 to 3600 BP. No similar simulation with orbital forcing is available for the most recent two millennia covered by the proxy records. However, boundary conditions were similar to the preindustrial (PI) period. In this simulation, ozone, tropospheric sulfates, dust, sea salt, and carbonaceous aerosols were set to the same values as in the PI control simulation (S10), which served as this simulation's initial conditions. Time-varying forcings included concentrations of greenhouse gases (CO_2 , CH_4 , N_2O), solar irradiance, volcanism, and changes in insolation due to orbital variations. Estimates of global greenhouse gas concentrations come from measurements of trapped gases in ice cores, as used for the mid-Holocene simulation by Otto-Bliesner *et al.* (S12), while solar irradiance is inferred from the ice-core isotope proxies, ^{10}Be and ^{14}C (R. Muscheler, pers. commun., 2005). The mean solar constant is 1365.7 Wm^{-2} , similar to the value used for the PI control, and the amplitude of long-term changes are on the smaller side of the range of estimates (S13). Perturbations from volcanism were estimated statistically, based on the magnitude, frequency, and location of eruptions in the period 850 to 2000 AD. All of these time-varying forcings had little impact compared with the orbital forcing; over the period 5600 to 3600 BP, CO_2 increased from about 265 to 271 ppm_v , CH_4 remained close to 580 ppb_v , and N_2O remained close to 261 ppb_v . Solar irradiance and volcanism also had only small changes. Unlike the other forcings, orbital forcing can be precisely calculated (S14). At 65°N , summer (JJA) insolation decreased by about 7.1 Wm^{-2} during the modeled period 5600 to 3600 BP. This provides a basis for calculating the sensitivity of Arctic land temperature to orbital forcing (Manuscript Fig. 4B), and

comparison with the proxy-inferred sensitivity (Manuscript Fig. 4A).

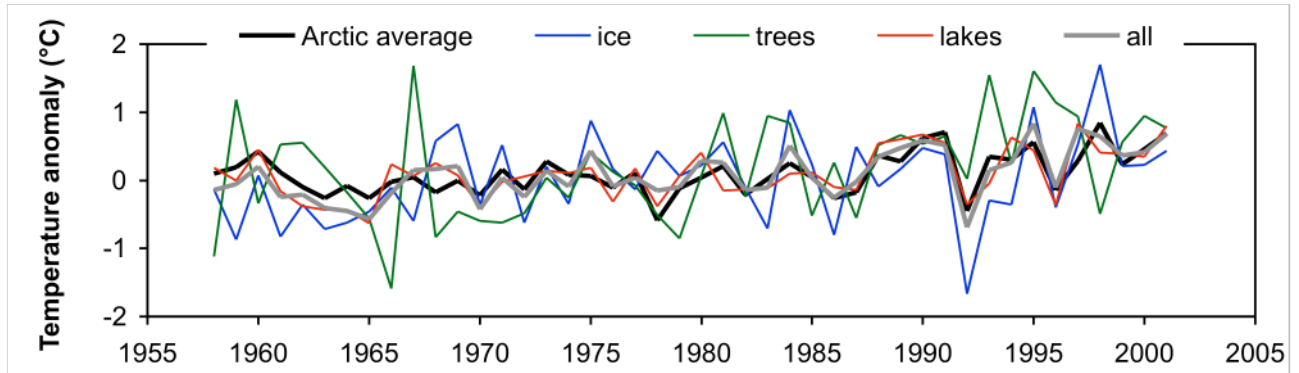


Fig. S1. Comparison of the Arctic-wide mean summer (JJA) temperature (land area north of 60° latitude relative to 1961-1990) with the temperature at the 23 proxy sites, subdivided by proxy type. Between 1958 and 2001, the mean JJA temperature at the location of each of our 23 proxy sites combined (grey line) closely tracked the Arctic-wide average ($r^2 = 0.69$, $p < 0.01$). Data are from the ERA-40 gridded dataset (S6) and evaluated annually from 1958-2001. Site locations and proxy types are shown in Manuscript Fig. 1.

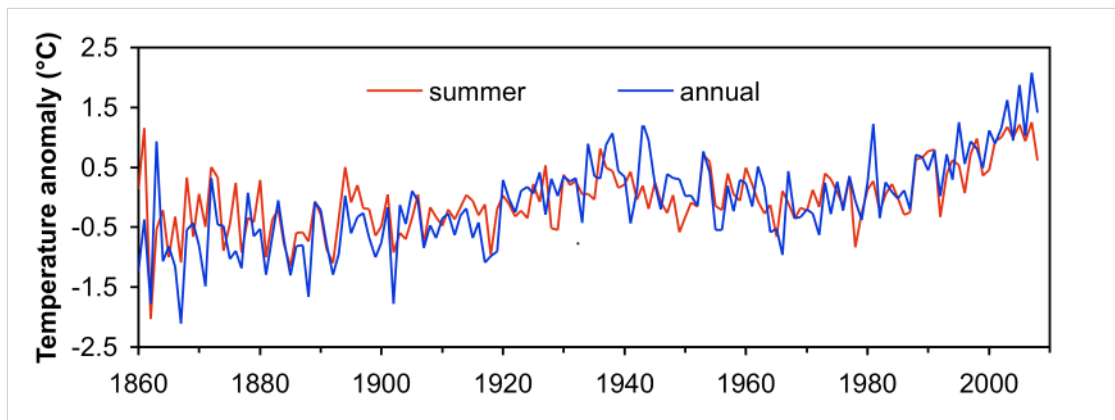


Fig. S2. Comparison of the Arctic-wide (land area north of 60°N latitude) mean summer (JJA) and annual temperature anomalies (relative to 1961-1990). Data are from the CRUTEM3 dataset (S7) relative to the 1961-1990 mean.

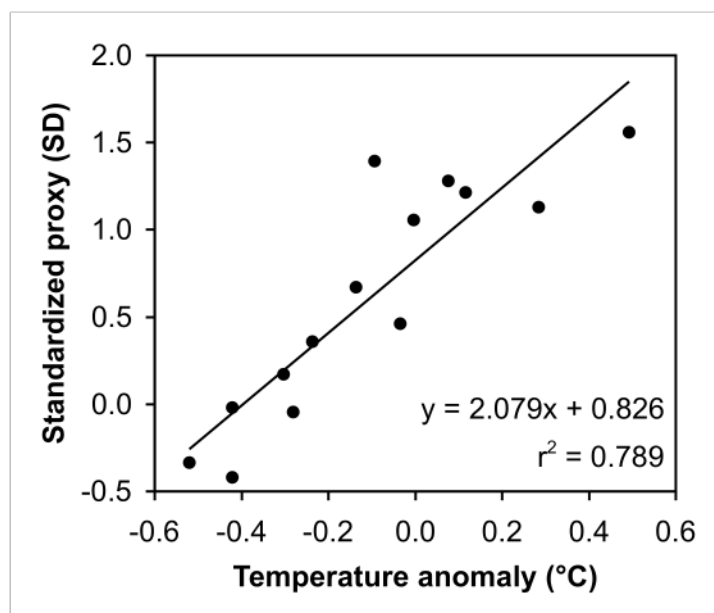


Fig. S3. Relation used to scale proxy values to summer temperature (SOM Note D). The 10-year-mean proxy values are based on the 19 sites that extend to the late 20th century (Table S1). Temperatures are Arctic-wide, June through August (JJA), 10-year means from the CRUTEM3 dataset (S7) relative to the 1961-1990 mean.

Table S1. Paleoclimate proxy records included in this synthesis listed from west to east.

Map no.	Site name	General location	Proxy type*	PC1 r-value	Length (AD)†	Source
1	Blue Lake	N Alaska	Varves - thickness	-	730 - 2000	Bird <i>et al.</i> (S15)
2	Hallet Lake	Alaska	Sediment - BSi	0.45	1 - 2000	McKay <i>et al.</i> (S16)
3	Gulf of Alaska	S Alaska	Tree rings (RCS)	-	720 - 2000	D'Arrigo <i>et al.</i> (S1)
4	Iceberg Lake	Alaska	Varves - thickness	-	460 - 2000	Los0 (S17)
5	Devon Ice Cap	Devon Is	Ice - isotopes	0.61	1 - 1980	Fisher (S18)
6	Lake C2	Ellesmere Is	Varves	0.33	1 - 2000	Lamoureux & Bradley (S19)
7	Agassiz Ice Cap	Baffin Island	Ice - isotopes	0.48	1 - 1980	Vinther <i>et al.</i> (S20)‡
8	Lower Murray Lake	Ellesmere Is	Varves	0.13	1 - 2000	Cook <i>et al.</i> (S21)
9	Big Round Lake	Baffin Is	Varves	-	980 - 2000	Thomas & Briner (S22)
10	Donard Lake	Baffin Island	Varves	-	750- 2000	Moore <i>et al.</i> (S23)
11	SFL4	W Greenland	Sediment - OM	0.67	1 - 1940	Willemse & Törnqvist (S24)
12	DYE-3	S Greenland	Ice - isotopes	0.65	1 - 1980	Andersen <i>et al.</i> (S25) ¶
13	NGRIP	N Greenland	Ice - isotopes	0.41	1 - 2000	NGRIP members (S26) ‡
14	GRIP	Central Greenland	Ice - isotopes	0.39	1 - 1990	Johnsen <i>et al.</i> (S27)
15	Crete	Central Greenland	Ice - isotopes	-	550 - 1980	Clausen <i>et al.</i> (S28)
16	Renland	SE Greenland	Ice - isotopes	0.47	1 - 1990	Vinther <i>et al.</i> (S20)‡
17	Haukadalavatn	SW Iceland	Sediment - BSi & OM	0.41	1 - 2000	Geirsdóttir <i>et al.</i> (S29)
18	Fennoscandia	Fennoscandia	Tree rings	0.14	1 - 2000	Briffa <i>et al.</i> (S30)
19	Lake Nautajärvi	Finland	Varves - organic content	-	1 - 1800§	Ojala <i>et al.</i> (S31)
20	Lake Korttajärvi	Finland	Varves - X-ray density	-	1 - 1800§	Tiljander <i>et al.</i> (S32)
21	Lake Lehmilampi	Finland	Varves- thickness	0.05	1 - 1950§	Haltia-Hovi <i>et al.</i> (S33)
22	Yamal	NW Siberia	Tree rings	0.22	1 - 2000	Briffa <i>et al.</i> (S30)
23	Avam-Taimyr	Siberia	Tree rings	0.14	1 - 2000	Briffa <i>et al.</i> (S30)

*BSi — biogenic silica content; OM — organic matter content.

†Rounded to nearest decade; bold **2000** — ten records that are annually resolved through the 20th century

(Manuscript Fig. 2).

‡Published data are smoothed at 20 years; our synthesis is based on unpublished annually resolved data provided by B.M.V.

¶ The oxygen-isotope values from DYE-3 were corrected to account for the flow of ice from higher elevation. Using an ice-flow model for the area (S34), we determine the relation between the change in the depositional elevation of the snow and the age of ice (0.035 m yr⁻¹). Combining this with the Greenland isotope-elevation gradient of -0.006‰ m⁻¹ (S35), a correction of 0.00021‰ yr⁻¹ was derived for the DYE-3 isotope time series.

§Record was truncated because the original authors indicated that the lake was impacted by human activities.

Table S2. Standardized proxy values for each proxy record used in this synthesis. Column headings refer to sites listed in Table S1 and shown in Manuscript Fig. 1. Values are 10-year means referenced to 980-1800. Grey numbers ($n = 90$ or 2.2% of all time series) are estimated values based on linear interpolation, with over half of the interpolated values in one of the records alone (Hallet Lake, Alaska). Numerical data in this table are available at: www.ncdc.noaa.gov/paleo/pubs/kaufman2009

Year	1	2	3	4	5	6	7	8	9	10	11	12	13	14	15	16	17	18	19	20	21	22	23
1995	3.57	2.51	0.70	3.23				0.34	1.99	-2.42			-0.28				-0.51	1.58				6.97	1.02
1985	0.98	1.91	2.80	3.51		0.84		0.41	1.51	0.26			-1.93	1.01		-0.96	-0.32	1.29				4.69	2.18
1975	1.58	0.90	0.05	2.09	-0.11	-0.91	0.98	0.49	2.37	0.30		-1.78	0.27	-0.34	-2.27	0.53	0.67	1.56				1.78	0.66
1965	1.43	2.18	2.74	4.39	-0.09	0.59	1.79	0.57	3.72	1.82		-1.12	1.33	0.81	-0.52	0.41	0.23	1.37				3.38	1.47
1955	4.70	1.00	1.23	0.19	1.54	2.40	1.38	-0.13	4.11	-0.49		-0.53	1.50	-0.63	-0.18	0.96	0.08	2.20				2.83	2.20
1945	-0.14	0.88	3.57	-0.23	1.11	1.01	1.34	-0.71	3.75	-1.30		-1.08	0.05	0.72	1.47	1.98	-0.44	2.91			1.37	0.87	4.30
1935	-1.02	0.36	3.20	-0.71	1.11	1.33	1.14	-1.32	6.51	-1.57	0.92	-1.16	1.46	1.82	2.36	1.45	0.38	2.74			1.88	1.54	1.87
1925	1.11	-0.12	4.50	-0.02	1.77	-0.42	0.03	-0.51	1.85	-2.09	0.58	-2.12	1.20	0.14	-0.84	0.45	-0.67	2.38			2.95	3.95	2.21
1915	-0.78	-0.38	3.45	1.71	0.33	-0.87	-0.43	-1.75	1.24	-1.13	0.43	-2.32	0.19	0.50	0.07	-1.16	-0.69	0.39			2.53	0.86	-0.06
1905	2.90	-1.02	1.66	-3.13	-0.38	0.16	-0.82	-1.68	2.34	1.54	0.84	-2.70	3.86	-0.83	-1.72	-1.21	0.69	-0.68			0.77	0.78	-0.13
1895	1.24	-1.67	0.08	-0.79	0.74	-0.59	1.68	-1.81	1.54	1.34	0.92	-1.23	0.95	-0.55	0.59	-0.16	0.02	0.93			-0.41	0.15	0.82
1885	0.93	-2.31	0.61	0.71	-0.56	0.28	1.12	-1.19	1.36	0.66	0.66	-1.66	-0.95	0.21	-1.73	-1.40	-0.43	0.11			-0.41	-1.63	-0.46
1875	-0.64	-0.21	0.86	1.72	0.32	0.10	0.15	0.99	0.97	0.13	0.54	-2.04	2.79	0.79	0.86	-0.67	-0.89	0.95			0.42	0.92	-0.24
1865	-0.58	-2.06	0.49	1.50	-0.01	-0.28	0.06	-1.54	0.85	1.21	0.39	-4.71	-1.10	-0.98	-1.77	1.07	-0.37	1.10			0.90	-0.93	0.14
1855	-0.24	0.30	0.61	-0.56	-0.85	-0.81	-0.07	-1.02	1.14	-0.33	-0.01	-1.77	1.29	0.28	-0.35	-1.37	-0.75	2.15			1.77	-0.20	0.03
1845	-0.84	-0.88	2.40	-0.54	-0.07	-0.61	-0.75	-0.73	2.69	0.13	0.54	-1.76	0.62	0.21	0.95	-0.48	-0.97	-0.03			0.76	0.33	-1.18
1835	-0.17	0.13	2.52	0.56	0.67	0.43	0.21	-1.19	2.86	-0.49	-0.01	-2.97	-1.62	-0.86	-0.38	-1.09	-0.89	0.39			1.29	-2.03	-2.04
1825	0.52	-0.54	3.23	-0.23	-1.44	-0.89	0.21	-0.90	1.04	1.21	0.17	-1.16	-0.10	0.39	-1.34	-1.05	-1.12	1.44			0.40	-1.66	-1.94
1815	-0.50	-0.88	0.12	-0.19	-0.76	-0.57	-0.13	-0.76	-0.81	-0.27	-1.43	-2.78	-0.07	0.34	-2.11	-0.28	-0.56	-0.93			-0.10	-2.63	-1.89
1805	-0.44	-0.38	1.94	0.20	-0.25	-0.10	-0.68	-3.04	0.94	-1.13	-0.54	0.70	1.18	1.15	-0.24	-0.47	-1.28	-0.90	1.37	1.09	0.08	-0.34	0.07
1795	0.82	-0.54	2.46	-0.38	-0.45	1.53	0.49	-2.35	1.56	-1.50	-0.83	-0.95	-0.03	1.26	0.28	-0.15	-1.56	-0.79	0.72	1.15	2.56	0.83	0.17
1785	-0.29	-0.88	1.38	-0.56	0.25	-0.96	0.58	-1.64	0.13	-1.32	0.13	-0.64	-0.60	0.51	0.70	-0.04	-1.52	-0.73	1.23	0.34	0.23	0.40	-0.05
1775	-0.41	-0.21	0.58	-0.19	0.39	0.12	0.34	-0.60	-0.32	-0.33	-1.39	-1.80	0.18	0.72	-1.24	-0.53	-1.69	0.04	-0.43	0.36	-0.42	0.49	0.03
1765	-0.58	-1.89	1.26	-0.26	0.21	1.15	0.15	-2.85	-0.48	-0.09	0.62	-1.64	1.17	0.70	0.83	-0.10	-0.54	2.41	-0.85	0.13	-0.49	0.38	1.26
1755	-0.13	-0.54	-0.87	-0.99	-0.82	-0.47	-0.38	-1.62	-0.33	-0.03	-1.54	-1.22	-0.47	-1.79	-1.09	-1.12	-1.10	1.45	-0.19	-0.21	-0.32	-0.33	0.03
1745	1.38	0.13	0.02	-0.04	-0.53	-0.99	-1.39	0.25	-0.36	-0.18	-0.57	0.16	-0.93	0.87	-0.60	-0.85	0.05	-0.51	-0.86	0.25	0.92	-1.62	0.87
1735	-1.01	-0.04	0.24	0.27	-0.21	0.13	-2.02	0.17	-0.61	0.39	-1.99	-0.66	-0.13	1.70	-0.28	0.34	-0.35	-0.33	-0.71	-0.72	-0.03	-1.41	-0.16
1725	0.54	-0.38	1.60	0.90	-0.77	-0.43	-1.37	-0.28	-0.43	-0.51	-0.35	-0.21	-1.54	-0.31	0.79	-1.93	0.25	-1.71	0.07	-0.92	-0.94	0.42	0.40
1715	-0.26	-0.21	-0.25	0.17	-0.59	0.91	-0.44	0.09	-0.10	-1.21	0.10	0.71	0.81	0.18	2.21	-1.07	-0.53	-1.11	-1.25	0.07	-0.86	-0.35	-0.28
1705	-0.51	0.13	-0.84	-0.75	-1.25	0.45	-1.30	-0.22	-1.71	-0.47	-0.46	-1.43	-0.37	-1.65	-0.47	-2.23	-0.94	-0.50	0.23	-0.22	0.51	-0.68	-0.82
1695	-0.90	0.30	-0.66	-0.95	-1.23	1.20	-0.24	-1.98	-0.73	-0.09	-0.35	-0.19	-2.20	-0.95	-1.87	0.58	0.23	-0.29	0.26	-0.09	0.48	-1.22	-0.08
1685	-0.35	1.81	0.92	0.00	-0.90	0.47	-2.32	-0.24	-0.77	-0.73	-0.20	-0.87	-0.33	0.24	-0.72	0.74	-0.63	-0.92	-0.41	0.36	0.56	-0.88	-0.50
1675	-0.56	0.30	-1.43	0.45	1.00	0.76	-1.07	-0.87	-0.03	-0.66	-0.01	-0.21	0.26	-1.44	0.13	0.96	0.16	-0.53	-0.06	0.36	-0.09	-0.16	-0.36
1665	-0.36	0.30	-1.33	-0.45	-0.14	-1.00	-2.01	0.32	-0.59	-1.10	-0.31	1.71	-0.07	0.07	1.09	-0.34	-1.51	0.55	0.71	-0.22	0.31	-0.20	0.91
1655	-1.27	0.46	-0.07	-1.73	-0.85	0.37	-0.55	-0.04	-0.14	-1.50	-0.01	0.61	-1.39	0.65	0.21	0.16	-0.82	1.07	-0.58	-0.28	-0.18	0.35	-0.23
1645	0.34	0.30	-0.44	-1.07	-1.57	0.27	-0.08	0.16	-0.24	0.28	-0.50	-0.86	-1.49	-0.44	-0.67	-0.16	-0.86	-1.36	-0.01	-0.75	-0.58	-1.29	-0.66
1635	-0.75	0.13	0.82	-1.13	0.97	1.51	-0.88	-1.05	-0.84	-0.11	-0.20	-1.38	-0.94	1.08	-0.87	-1.47	-1.33	-0.16	-0.18	-0.06	0.55	-0.69	-0.32
1625	-0.41	-0.04	-0.47	-0.56	0.87	0.30	-0.89	-0.08	-0.53	-0.16	-0.42	-0.65	1.35	-1.12	0.22	0.08	-0.61	-0.05	0.90	0.84	0.07	-0.40	-1.62
1615	1.27	-0.21	-0.04	-0.85	-0.63	0.43	0.65	-0.41	-0.87	1.01	-0.98	-0.07	-0.50	0.14	1.08	0.18	-0.24	-1.63	0.24	1.64	-0.76	0.31	-0.50
1605	1.03	0.13	-0.87	-1.40	-0.64	1.76	0.80	-0.11	-0.92	0.04	-0.42	-0.48	1.02	-0.69	0.70	-1.23	-0.43	-1.95	0.25	0.73	-0.24	-0.69	-0.87
1595	0.51	0.63	-0.01	-0.69	0.45	1.40	0.95	0.29	-0.68	-1.96	-1.02	0.56	-1.20	1.49	-2.09	0.02	-0.54	-0.34	-0.36	1.55	0.04	0.08	-0.88
1585	1.32	-0.04	-0.78	0.05	0.78	1.55	1.14	0.40	0.47	-0.93	-1.39	0.77	0.00	0.16	0.62	0.03	-1.05	-0.42	1.12	-0.31	-0.68	0.17	-0.73
1575	0.04	-0.04	-0.96	-1.11	-0.19	-0.44	0.15	1.12	3.28	0.26	0.87	-0.44	1.57	1.20	0.98	-1.09	-0.44	0.28	3.18	-0.02	0.40	-1.10	-0.17
1565	0.36	0.04	0.21	-0.62	-0.94	-0.51	-0.32	0.39	3.45	-1.19	0.52	0.62	0.26	-1.06	-1.20	-0.21	-0.62	1.99	3.17	-0.23	1.30	-0.22	0.81
1555	0.29	0.13	0.27	-1.26	0.77	4.60	0.00	0.64	1.56	0.02	0.52	0.01	-1.01	0.58	1.12	0.47	-1.78	1.22	3.47	-0.25	0.31	-0.18	0.47
1545	2.36	-3.07	-0.22	-0.21	0.09	0.24	0.91	-0.60	0.49	0.61	1.04	-0.24	0.23	0.12	0.20	0.68	-1.62	1.14	2.77	0.92	-0.27	0.06	-0.71
1535	1.30	-0.38	-0.10	-0.81	1.14	0.27	0.51	0.44	2.19	-1.26	1.03	-1.47	-0.87	1.05	0.76	0.12	-1.71	0.94	-0.08	0.23	1.46	-1.01	-0.31
1525	-0.04	-0.38	-0.53	-0.73	-1.60	-0.45	-0.24	-0.88	1.69	-0.66	1.33	-1.87	-0.62	-0.60	-0.18	1.28	0.10	0.36	-0.64	0.31	2.00	-1.74	-1.52
1515	0.54	0.30	-0.47	-1.68	-1.10	1.79	-0.78	-0.38	1.57	-0.53	1.20	-0.30	1.17	1.89	-0.15	-1.09	-1.14	1.22	-0.30	0.97	-0.58	0.38	-1.28
1505	0.79	0.63	-1.24	-0.27	0.22	2.01	0.38	-0.13	0.54	0.48	0.82	0.44	1.10	1.48	-0.22	0.40	-1.96	1.50	-0.74	1.28	0.32	0.39	-0.14
1495	-0.79	-0.04	-1.49	-0.59	-0.69	1.09	-0.20	0.29	1.50	-0.84	2.18	0.96	0.02	-0.53	1.07	0.62	-1.78	1.09	-0.27	0.02	-0.98	0.93	0.22
1485	0.78	1.39	-1.03	0.03	-0.07	-1.11	-0.93	-2.14	0.03	-0.86	1.39	0.78	1.41	-0.63	-0.85	-0.48	-1.43	-0.03	-0.62	0.06	2.19	0.34	-0.99
1475	-0.40	1.51	-1.92	-0.18	0.61	0.84	-0.96	0.27	0.54	-0.22	1.64	0.10	-1.12	-1.18	-1.92	0.59	-0.98	-0.76	-0.23	0.36	0.57	1.96	-0.53
1465	0.39	1.64	-0.90	0.26	0.31	-0.42	0.12	-0.57	0.17	1.91	1.45	-1.08	-0.65	1.42	-0.13	-1.38	0.07	-0.78	0.18	0.26	2.10	-1.13	-0.13
1455	-0.87	0.63	-1.61	1.21	1.49	-0.17	-0.26	-1.57	0.14	0.81	1.28	-0.44	1.72	0.46	2.64	2.62	-0.07	-0.21	-0.16	-0.08	1.01	-2.54	-0.25
1445	0.58	0.46	-1.37	0.43	1.80	0.92	2.21	-1.45	0.53	-0.16	0.33	-0.49	-0.32	1									

Table S2. Continued

Year	1	2	3	4	5	6	7	8	9	10	11	12	13	14	15	16	17	18	19	20	21	22	23
1395	1.58	0.97	-0.72	-0.73	-0.56	0.99	0.08	0.26	0.41	-0.40	-0.08	1.88	0.98	0.74	1.70	1.44	-0.35	-0.87	-0.86	1.54	0.15	-0.44	0.22
1385	1.18	1.47	1.41	-1.40	1.74	0.39	1.04	0.25	-1.49	-1.08	-0.61	1.26	-1.33	-0.83	-1.46	1.38	-0.46	-0.27	-1.51	0.95	0.66	-0.95	0.22
1375	2.47	1.47	-0.32	-0.40	2.85	-0.36	-0.73	-0.11	-1.01	-0.51	-0.67	-0.72	0.79	-0.95	-2.20	-0.62	1.27	0.04	-1.10	0.75	-0.85	-0.27	-0.48
1365	2.27	1.47	-0.10	-1.21	1.49	-1.18	1.07	0.74	-0.69	-0.25	-1.12	-0.85	1.76	-1.46	-1.24	-0.52	0.75	-0.33	-1.23	0.85	1.46	1.86	1.41
1355	0.01	0.80	0.08	-0.37	0.66	-0.71	1.11	0.07	-1.30	0.77	-0.96	1.49	-0.83	-1.97	-0.77	-0.03	1.19	-0.29	-0.77	0.12	0.73	0.83	-0.13
1345	-0.74	0.80	-0.53	0.34	-0.57	0.59	-1.28	2.82	-0.66	0.66	-1.24	0.84	1.68	0.11	0.72	-1.54	1.53	-0.85	-0.23	0.48	1.66	-1.61	-1.02
1335	-0.09	0.80	1.53	1.23	-0.66	-0.93	-0.89	0.76	0.76	0.83	-1.16	0.18	-3.28	-0.52	-0.08	0.54	0.24	-0.42	-0.10	1.77	2.68	-1.71	-0.44
1325	0.33	1.30	1.35	-0.11	-0.49	0.69	0.83	-0.35	-0.97	0.15	-1.80	2.06	-0.70	-0.81	-0.32	1.03	0.06	-0.67	-0.86	2.54	1.64	-0.60	1.14
1315	-0.16	0.46	1.07	0.86	0.00	-0.35	-0.37	-0.94	-0.05	0.19	-2.27	-1.52	0.34	-1.35	0.01	0.68	-0.20	-0.61	-0.98	2.08	-0.01	0.53	-0.49
1305	0.06	-0.38	-0.16	1.43	0.09	0.06	0.52	-0.78	-0.55	0.66	-1.47	1.53	1.39	1.38	-0.25	0.11	0.23	0.82	-0.69	1.22	0.52	0.01	-1.67
1295	-0.45	0.13	0.89	-0.12	-2.04	-0.60	1.13	0.79	-0.96	1.16	-1.02	0.45	0.34	0.18	-0.01	-0.88	0.03	-0.06	-1.01	0.69	0.08	-1.24	-1.52
1285	-0.17	1.30	0.33	-1.44	0.08	-1.09	0.84	-0.41	-0.27	0.92	0.28	-1.08	0.73	1.26	-0.37	-0.84	-0.18	0.39	-0.47	1.01	-0.74	-0.23	-1.60
1275	-1.06	0.46	0.98	-1.33	-0.13	-0.81	-2.49	0.57	-0.90	0.17	0.13	1.31	0.03	0.19	0.60	0.77	-0.35	0.20	-0.66	0.89	-0.49	-0.46	-1.65
1265	-1.15	-0.04	0.52	0.17	-0.10	-0.23	0.10	-0.55	-1.17	1.76	-0.50	-0.98	-0.28	-0.50	-0.22	-1.49	0.54	-0.79	-1.05	0.53	-1.39	0.40	-0.75
1255	1.21	-0.54	0.73	1.00	0.47	-0.64	0.58	0.51	-0.42	2.92	0.51	0.87	-0.33	-0.06	0.89	-1.38	0.27	-0.02	-0.77	0.49	-0.83	0.56	-0.75
1245	-0.01	-0.21	-0.04	1.43	1.45	0.03	-0.81	0.43	-0.42	0.35	0.17	0.66	-0.52	-0.91	0.95	-0.80	-0.88	-1.25	-0.79	-1.06	-0.37	0.48	-0.52
1235	-0.29	-0.88	-0.56	1.64	2.72	-0.35	0.80	0.93	0.07	1.25	-0.16	1.05	-0.11	0.45	0.15	0.84	0.76	-1.72	-0.92	-1.53	-0.55	-0.51	-0.41
1225	-1.00	-1.39	0.45	1.43	0.31	-1.50	0.12	-0.24	-1.08	2.24	-0.54	2.06	0.45	1.82	-0.48	-0.69	0.88	-0.23	-0.53	-1.82	-0.86	0.75	-0.98
1215	0.64	-1.22	-0.81	0.46	1.29	-0.14	1.64	0.96	-0.27	2.55	-0.95	0.45	0.41	-0.20	1.20	0.85	0.22	-0.96	-0.87	-1.39	0.14	-1.08	-1.40
1205	-0.92	-1.05	-0.04	0.79	0.33	0.36	1.67	0.44	-0.69	1.23	-0.61	0.93	0.79	0.92	0.26	0.90	1.32	-1.79	-0.31	-1.41	-0.40	-0.37	0.23
1195	-0.12	-0.38	-0.44	1.07	-0.58	-0.55	0.05	1.40	-1.13	-1.13	0.32	-2.76	-0.76	-0.06	0.29	-0.36	1.64	-1.14	-0.44	-1.72	0.10	0.47	-0.71
1185	-0.22	-0.88	-0.41	1.48	1.21	-1.46	-0.76	1.00	-0.08	-0.14	0.10	-1.42	-0.79	-0.93	-0.47	-0.39	1.72	-0.34	-0.34	-1.66	-1.38	0.64	1.10
1175	-0.91	-2.56	-0.93	1.03	-0.70	-1.21	0.50	-0.53	-0.07	-0.97	-1.33	0.00	0.21	-0.20	0.19	0.48	1.72	0.58	0.07	-1.34	-1.27	-1.41	1.05
1165	-1.46	-2.48	0.36	-0.24	-0.84	-0.57	0.30	1.08	-0.48	-0.86	0.28	0.12	0.13	-0.34	-1.17	3.33	1.12	1.64	0.25	-1.25	-1.96	-0.67	0.30
1155	-0.73	-2.39	-0.22	0.67	-1.15	-1.32	1.45	1.57	1.16	-1.15	0.66	-0.43	-1.60	-1.25	-1.56	-0.28	1.23	-0.24	1.58	-0.88	-0.03	-0.40	0.98
1145	1.19	-1.64	-0.13	0.90	-0.26	-0.27	1.54	0.52	1.31	0.88	-0.16	0.36	0.65	-0.30	0.84	0.93	0.89	-1.10	1.15	-0.68	-0.98	1.43	0.20
1135	0.95	-0.88	-0.69	-0.21	-0.24	-1.10	-0.05	1.33	-0.84	-0.33	-0.44	0.64	-1.18	1.21	2.32	0.45	0.49	-1.91	1.47	-0.31	-0.18	0.76	0.97
1125	0.03	-1.55	0.12	-0.04	0.02	-0.92	-1.55	2.34	0.25	0.24	-0.72	0.22	1.43	0.44	-0.35	-0.98	1.37	-0.99	0.11	1.04	-0.63	-0.90	-1.31
1115	-1.49	-0.38	0.30	0.24	-0.66	-0.21	-0.46	0.57	1.33	-0.80	-1.02	-0.29	-0.61	-2.30	-0.30	0.54	0.94	-0.43	0.01	-1.18	-1.07	-0.41	0.74
1105	0.68	0.38	0.82	1.09	0.86	-1.00	-1.31	0.22	0.75	-0.09	-0.28	-0.64	-0.15	-1.64	-0.06	0.59	2.13	0.85	0.74	-0.82	-1.46	0.40	0.77
1095	-0.98	1.14	0.36	-1.68	-0.15	-0.60	-0.45	0.29	-0.12	2.72	0.66	-0.26	0.53	0.20	-0.16	0.21	0.90	1.88	-0.84	-0.13	-0.34	-0.20	0.84
1085	0.43	-0.04	2.74	-0.66	2.21	-0.81	1.60	0.38	-0.05	0.02	0.82	0.38	0.90	0.83	0.41	-0.52	0.18	0.79	-0.04	-0.68	-1.34	0.32	1.43
1075	1.08	-1.39	1.47	0.26	0.21	-1.06	1.07	-0.04	-1.01	0.35	0.99	-1.35	-0.14	-0.21	-1.16	-0.18	0.02	-0.29	0.43	-0.47	-1.78	0.00	1.24
1065	0.79	-0.71	0.55	2.47	-1.17	-1.04	-0.10	0.52	0.23	0.11	1.14	1.13	0.05	0.10	-0.95	-1.78	0.09	0.74	-0.10	-0.98	-1.49	0.63	0.90
1055	-0.69	-0.38	0.61	2.36	-0.30	-0.74	-0.33	-0.32	-0.80	1.27	1.10	-1.15	-0.66	-0.77	-0.09	-0.58	0.30	0.22	-0.39	-0.60	-0.62	0.81	-1.24
1045	-0.28	-0.04	-0.16	1.31	-0.06	0.46	-0.95	-1.99	-0.30	0.17	0.73	0.39	0.03	0.11	0.85	0.55	1.07	-0.35	-0.02	-0.91	0.95	0.53	-0.33
1035	-1.57	-0.04	1.41	1.31	-0.29	0.00	0.33	0.96	-0.56	-0.53	0.92	0.93	-0.46	0.00	-0.36	0.79	0.95	0.54	0.43	-1.44	0.93	1.31	1.26
1025	-2.29	-0.04	-1.03	2.09	0.77	0.09	0.40	-0.56	-0.40	-0.11	1.10	0.39	-1.53	-0.97	-0.42	-1.15	1.98	0.92	0.78	-1.82	-0.42	2.77	0.79
1015	-2.16	0.30	0.12	1.22	-0.04	-0.65	1.16	0.41	0.24	-0.88	1.70	0.18	0.13	0.83	0.95	-0.60	1.23	-0.20	-0.13	-1.63	-0.05	0.94	2.19
1005	-0.74	0.63	1.78	0.43	-1.35	-0.85	0.09	1.07	0.78	-0.20	2.59	1.29	1.81	0.56	1.22	1.57	-0.43	1.70	1.53	-1.47	0.60	-1.35	0.01
995	-1.20	-0.04	1.66	-0.64	-2.31	-0.69	0.76	1.77	0.45	1.58	1.77	0.98	-0.62	-0.53	-0.50	0.39	1.21	1.28	0.54	-1.44	-1.26	2.31	2.28
985	-1.95	-0.71	0.76	0.15	0.10	-0.63	-1.86	0.12	-1.30	0.44	1.77	0.40	1.24	-0.59	0.81	0.54	0.21	-0.06	0.74	-0.67	-0.31	1.94	3.97
975	1.92	0.13	0.55	-0.68	0.40	0.02	0.28	1.61	0.13	0.74	1.77	-0.57	0.76	0.79	1.15	1.55	0.30	0.71	0.34	0.72	-1.35	0.05	0.59
965	0.55	-2.23	5.14	1.03	1.00	0.30	1.56	0.71		-0.66	1.73	0.76	1.06	0.61	1.15	1.02	1.39	-0.78	0.31	0.02	2.56	0.27	1.30
955	0.53	-0.88	2.98	-0.87	2.86	-0.63	2.05	0.26		1.01	1.88	1.11	1.51	4.08	1.16	0.22	0.03	-1.03	0.34	0.68	-0.99	-0.36	-0.64
945	0.03	-0.49	3.72	-1.35	0.74	-0.54	2.19	1.14		0.19	2.18	0.18	0.53	0.38	-1.01	0.03	1.57	-0.23	0.34	0.53	-0.45	0.59	-1.40
935	0.95	-0.10	3.05	-1.04	1.62	-0.32	2.86	0.01		0.24	1.96	0.37	2.67	-0.62	2.25	0.21	1.10	1.99	-0.09	0.29	-0.39	0.94	-0.64
925	2.09	0.30	1.38	-2.58	1.72	-0.83	-1.34	-0.24		-0.33	1.73	0.89	-0.82	1.34	0.81	0.69	1.39	-0.41	-0.31	-0.32	-0.27	-0.19	1.60
915	-0.49	-0.38	1.78	-1.40	0.29	-0.35	-0.19	-0.09		-0.55	0.43	1.89	0.16	-0.35	0.76	-0.98	-0.36	-1.10	-0.23	-0.70	-0.32	-1.08	-0.51
905	-0.64	-0.38	0.08	-3.56	0.69	0.89	1.57	0.48		0.13	-0.42	0.34	-0.41	2.16	1.14	0.80	-0.85	-0.78	-0.35	-0.95	1.12	-2.22	-1.40
895	2.83	0.63	1.69	-0.83	1.54	-0.01	-0.65	0.06		-0.60	-0.28	-0.57	-0.17	1.22	-0.08	0.98	-0.23	0.64	0.18	-0.23	0.84	1.84	1.54
885	0.31	0.38	1.29	0.19	-0.01	0.34	-0.38	-0.75		-0.31	-0.13	0.06	-1.12	-0.38	-1.01	1.07	0.13	0.37	-0.53	-0.95	-0.10	-0.11	0.74
875	1.07	0.13	1.84	-1.87	-0.88	-0.95	1.12	-0.36		-0.36	0.17	1.41	-0.42	-0.44	-0.85	0.62	1.09	0.33	-0.03	-0.64	-0.61	0.64	-0.53
865	-1.04	0.21	-0.59	-2.63	0.33	-0.37	0.81	0.40		0.70	-0.09	0.60	0.98	-0.63	-0.52	0.69	0.57	-1.86	-0.36	-1.01	-1.51	-0.55	0.57
855	-1.73	0.30	-0.01	-0.59	1.18	0.41	0.56	0.23		0.44	0.28	-0.98	-0.82	-0.99	-0.51	0.47	0.37	-1.46	1.30	-0.83	-0.29	-0.46	-0.68
845	2.54	-0.38	1.57	0.00	0.80	-0.30	-1.00	-0															

Table S2. Continued

Year	1	2	3	4	5	6	7	8	9	10	11	12	13	14	15	16	17	18	19	20	21	22	23
695	-0.71		-0.85	2.63	0.47	1.24	-0.91				0.39	0.46	0.38	-1.19	-0.21	-0.26	0.73	-0.63	-0.68	1.49	-0.40	2.19	-0.32
685	-1.39		-2.94	2.06	-0.28	-0.74	-0.67				0.32	-1.64	0.28	0.20	-2.27	-1.28	0.53	-0.69	-0.75	0.03	1.73	-0.18	-0.97
675	-1.97		-4.60	3.38	-0.18	-0.99	0.09				0.43	-0.25	-1.26	-0.69	0.42	0.74	0.82	-0.25	-0.79	-0.20	1.38	0.93	-0.24
665	-2.56		-2.34	0.90	-0.98	-0.03	0.10				0.32	0.18	2.26	0.69	0.06	-0.43	-0.45	-1.08	0.50	0.47	0.64	0.37	-0.44
655	-2.00		-1.13	-1.08	-1.03	0.65	0.58				1.21	0.47	1.80	2.09	0.14	-0.09	-0.61	-0.77	-0.01	-0.75	1.14	0.43	0.22
645	-1.44		-0.61	-0.42	-0.37	-1.19	0.03				1.18	-1.52	1.28	0.16	-0.75	-0.77	-0.02	-0.11	1.00	-0.14	0.31	-1.86	-0.45
635	-0.88		1.33	-0.17	0.39	1.03	1.39				1.14	-0.18	-0.34	2.06	-0.37	1.05	0.31	0.19	0.78	-1.13	-0.09	-1.53	-0.74
625	-0.88		2.36	-0.62	0.06	2.02	0.88				1.44	-0.83	0.29	-0.67	-0.38	0.27	-1.78	-0.57	0.21	0.11	-0.23	-0.87	-0.30
615	-0.88		1.17	0.38	1.27	-0.61	0.21				1.06	-1.77	0.63	-0.43	-0.21	0.50	-0.06	-0.93	0.11	1.05	0.04	1.01	0.30
605	-0.88		-2.04	1.61	-0.50	0.60	0.37				1.21	0.36	0.20	0.42	1.30	-0.22	-0.94	0.23	0.69	0.98	1.29	0.56	1.25
595	-0.71		-3.32	1.60	0.83	1.78	-0.80				1.31	0.84	1.12	0.45	0.22	0.18	-0.22	-0.06	0.30	-1.19	0.05	0.64	1.68
585	-0.38		-4.18	1.04	0.60	0.15	0.54				1.40	1.22	0.46	-0.25	0.37	-0.73	-0.08	-0.70	0.77	-0.17	1.57	0.27	2.29
575	-0.04		-2.35	0.13	2.01	1.48	0.75				1.25	-0.96	0.85	0.42	-1.05	-0.05	-0.06	-0.80	0.92	-0.52	-0.21	-1.67	1.52
565	0.30		-2.44	1.48	0.27	2.16	1.12				1.47	0.25	-0.23	-1.56	1.82	1.61	-0.04	-0.83	0.25	-0.40	-0.90	0.11	0.95
555	0.63		-0.83	2.71	1.18	1.65	0.13				1.51	2.72	2.64	2.56	2.69	1.12	-0.02	-1.62	0.89	0.59	-1.26	0.86	-0.81
545	0.80		-0.66	1.61	-0.56	2.17	-0.11				1.53	0.97	1.84	1.98		1.02	-0.86	-2.53	1.53	-0.56	-0.44	-1.50	-2.05
535	1.64		-1.07	1.70	-0.22	1.98	-0.25				1.55	-2.24	-1.50	-0.68		0.43	-0.54	-0.31	1.57	0.80	2.10	-0.57	-0.98
525	1.72		-1.71	1.04	-0.14	0.39	-0.10				1.88	0.41	0.05	-0.36		-0.05	2.79	-0.74	1.96	-0.68	-0.16	0.06	-0.21
515	1.81		-1.66	0.70	0.31	-0.26	0.27				2.14	0.57	1.39	-0.56		0.59	0.63	-0.11	2.35	0.41	0.77	1.48	-1.27
505	1.30		-0.71	1.28	0.51	-0.40	0.74				1.92	0.87	-0.77	-1.38		1.23	0.58	0.54	2.06	-0.43	0.64	-0.55	-1.13
495	0.80		-0.04	1.50	0.49	1.77	1.25				1.83	0.09	0.10	-1.27		1.37	0.67	1.75	0.30	-0.36	-0.29	-1.07	-1.13
485	1.47		-2.74	2.24	0.49	1.51	2.42				1.73	-0.32	-1.62	0.02		-0.69	0.59	-0.07	0.64	-0.02	-0.69	-0.71	0.86
475	0.13		-2.34	-0.56	0.35	0.88	-0.07				1.51	0.28	-1.08	-1.92		-1.80	-0.14	-0.63	0.43	-0.21	0.58	0.72	-0.30
465	0.72		-2.21	-1.32	-0.41	1.05	0.34				1.55	-0.57	1.10	-0.53		-0.62	-0.65	-0.85	0.89	-0.21	0.10	0.60	-0.21
455	1.30			1.01	0.88	1.14	-1.26				1.57	2.24	1.10	1.55		1.48	-0.48	1.37	1.06	1.25	0.66	0.25	2.25
445	1.98			1.99	0.04	1.80	-0.28				1.59	0.60	-0.59	-1.89		0.31	0.72	1.19	0.12	0.16	1.57	-1.05	1.23
435	2.65			1.96	0.01	1.62	0.37				1.47	0.47	-0.54	2.38		1.63	0.71	1.34	0.27	-1.08	2.89	0.07	0.80
425	2.99			1.81	0.34	0.42	1.09				1.51	0.44	-0.96	-0.38		1.41	0.70	1.01	2.75	0.30	-0.36	-2.24	0.71
415	2.31			2.04	-0.32	1.94	1.73				2.33	1.53	2.42	1.06		2.74	0.19	0.50	0.72	0.08	0.42	-0.83	1.22
405	1.64			0.77	1.20	1.15	-0.48				2.61	1.65	1.87	0.54		1.51	0.47	3.16	0.64	-0.72	0.24	0.31	0.86
395	1.39			-0.69	0.83	1.27	-0.80				2.89	0.13	0.65	2.05		0.93	-0.14	0.67	1.93	-0.92	1.24	1.00	1.10
385	1.14			-0.22	1.87	1.10	0.47				2.55	1.17	2.82	-0.91		0.21	-0.74	-0.34	2.62	0.56	1.29	0.02	0.39
375	2.99			1.31	0.75	0.95	-1.03				1.18	0.78	1.66	3.44		0.50	1.84	0.13	1.28	0.42	-0.51	2.02	0.42
365	2.65			1.40	0.76	0.33	-0.36				1.29	0.18	-0.64	1.69		-0.08	-0.09	-0.28	1.33	-1.11	-0.47	1.62	0.95
355	2.31			2.35	0.22	2.27	0.28				1.42	-1.69	-0.31	0.84		-0.14	0.58	-0.44	0.98	-0.47	0.68	0.28	-1.06
345	2.99			0.99	0.53	1.23	-0.36				1.55	0.17	-1.33	-0.08		0.56	0.57	-1.58	1.53	-0.06	1.70	-1.29	-0.37
335	2.54			1.56	3.78	1.24	-0.21				0.80	2.59	0.16	-1.42		0.97	0.67	-0.74	0.43	-0.89	-0.09	-1.30	-0.40
325	2.09			1.49	1.44	0.51	-1.14				1.29	0.66	-0.24	0.85		1.35	0.77	-0.73	1.56	-0.68	-0.74	-1.03	0.43
315	1.64			-0.23	-0.94	1.32	0.43				1.92	0.45	-0.13	0.28		-0.79	1.58	-1.17	0.11	0.09	-1.18	-1.04	1.11
305	2.48			0.86	1.09	0.45	-0.54				1.44	0.41	0.80	-1.07		-1.03	0.52	-1.54	0.14	0.16	-0.51	-0.65	0.31
295	1.64			0.79	-0.48	2.02	0.76				0.95	1.88	-1.06	-0.11		2.00	1.19	0.23	-0.04	0.66	0.26	-0.53	1.01
285	1.81			0.14	0.10	1.67	0.26				0.73	-0.01	-0.42	0.78		0.65	0.97	0.32	-0.51	-0.19	0.20	1.20	2.41
275	1.64			1.27	-0.34	0.34	0.50				0.84	1.56	1.09	0.20		-1.05	0.74	-1.79	-0.22	-0.75	0.55	-0.20	1.96
265	1.47			1.23	0.16	0.28	1.22				0.62	0.40	1.01	0.87		-0.09	0.22	-0.86	-0.32	-0.33	-1.11	2.31	0.73
255	1.30			-0.68	1.00	0.70	0.90				1.06	2.08	0.46	0.64		0.79	0.19	-0.28	-0.46	-0.69	0.08	1.55	2.11
245	0.97			1.57	1.60	1.12	-1.06				1.51	1.74	-0.98	1.15		-0.71	1.98	-0.17	-0.36	-0.40	0.06	3.00	1.55
235	1.22			2.46	0.89	0.64	0.21				1.85	0.74	-1.38	0.18		0.15	1.01	-1.25	-0.01	-0.52	-0.38	0.98	-0.67
225	1.47			2.72	0.07	-0.11	1.20				2.22	0.46	-0.46	-0.28		-1.47	1.22	-0.27	-0.49	-0.52	0.71	-0.09	-0.33
215	1.94			1.02	1.41	0.34	0.08				3.11	-0.80	0.19	-0.43		-0.39	0.75	0.66	-0.68	-1.30	0.14	-0.19	-1.55
205	2.40			1.75	0.04	1.32	0.79				3.09	0.04	-0.02	-1.43		-0.33	0.28	0.36	-0.27	-1.14	-0.90	0.35	-1.82
195	2.86			1.64	0.26	1.25	-0.98				3.07	1.23	-0.10	0.25		0.90	1.67	0.51	-0.17	-1.60	-0.61	-0.94	-1.50
185	3.32			0.80	0.59	1.07	0.40				2.63	0.42	0.03	1.41		-1.29	0.54	0.86	-0.29	-1.33	-0.01	-0.82	-1.62
175	1.30			0.74	-0.38	-0.03	0.35				3.45	0.51	2.01	0.25		0.80	1.02	0.29	-0.46	-1.35	0.62	-1.84	-1.07
165	1.98			1.14	0.12	-0.64	-0.05				4.34	0.17	-1.88	-0.72		1.40	0.59	0.51	-0.13	-1.15	2.31	-1.18	-0.13
155	2.31			1.31	-0.48	0.94	-0.20				4.28	-0.33	0.53	-1.48		0.21	0.16	-0.06	0.52	-0.95	1.79	-0.72	0.61
145	2.65			1.33	-0.14	2.21	0.33				4.23	1.71	1.30	0.56		0.24	1.82	1.12	0.39	-1.17	0.87	-0.49	-0.36
135	0.46			1.72	0.40	2.06	-0.82				4.34	1.68	1.29	0.98		2.31	1.03	1.14	0.46	-0.12	-0.29	-0.45	-0.46
125	-1.72			0.93	5.91	0.72	-0.67				4.00	1.76	-1.08	0.70		1.57	0.34	0.27	0.88	-0.16	-0.80	0.52	0.22
115	-1.30			0.73	0.62	0.54	0.14				3.86	-0.35	1.87	0.18		0.64	0.65	1.37	-0.06	0.83	-0.21	0.53	-1.06
105	-0.88			2.68	-0.63	-0.57	-0.59				4.21	0.82	2.44	0.58		-0.58	0.97	0.86	0.23	0.27	-0.51	0.57	-0.75
95	-0.38			1.52	-0.10	-1.32	-1.17				4.56	0.51	-0.21	0.92		-0.04	-0.16	0.78	0.37	-0.69	0.97	0.20	-0.23
85	0.13			1.55	0.16	1.49	0.71				5.12	0.76	1.87	0.95		-1.78	0.79	0.08	0.24	0.56	-0.09	-0.49	0.93
75	0.63			0.46	1.05	2.89	-0.30				4.15	0.92	2.53	0.85		1.93	0.35	0.14	0.33	-0.60	1.30	-0.53	0.07

References for SOM

1. R. D'Arrigo, R. Wilson, G. Jacoby, *J. Geophys. Res.* **111**, D03103 (2006).
2. R. Wilson, G. Wiles, R. D'Arrigo, C. Zweck, *Clim. Dyn.* **28**, 425 (2007).
3. M. E. Mann *et al.*, *Proc. Nat. Acad. Sci.* **105**, 13252 (2008).
4. D. A. Fisher *et al.*, *Holocene* **18**, 667 (2008).
5. L. Anderson, M. B. Abbott, B. P. Finney, S. J. Burns, *Quat. Res.* **64**, 21 (2005).
6. <http://dss.ucar.edu/pub/era40/>
7. Climate Research Unit CRUTEM3 temperature data described by P. Brohan, J. J. Kennedy, I. Harris, S. F. B Tett, P. D. Jones, *J. Geophys. Res.* **111**, D12106 (2006), and available at: <http://www.cru.uea.ac.uk/cru/data/temperature/>
8. B. D. Santer *et al.*, *J. Geophys. Res.* **105**, 7337 (2000).
9. W. D. Collins *et al.*, *J. Clim.* **19**, 2122 (2006).
10. B. L. Otto-Bliesner, R. Tomas, E. C. Brady, C. Ammann, Z. Kothavala, G. Clauzet, *J. Clim.* **19**, 2567 (2006).
11. S. Levis, G. B. Bonan, M. Vertenstein, K. W. Oleson, *The Community Land Model's dynamic global vegetation model (CLM-DGVM): Technical description and user's guide*. NCAR Tech. Note TN-549+IA (2004).
12. B. L. Otto-Bliesner, E. C. Brady, G. Clauzet, R. Tomas, S. Levis, Z. Kothavala (2006b), *J. Clim.* **19**, 2526 (2006).
13. C. M. Ammann, F. Joos, D. S. Schimel, B. L. Otto-Bliesner, R. A. Tomas, *Proc. Natl. Acad. Sci.* **104**, 3713 (2007).
14. A. Berger, M. F. Loutre, *Quat. Sci. Rev.* **10**, 297 (1991).
15. B. W. Bird, M. B. Abbott, B. P. Finney, B. Kutchko, *J. Paleolimnol.* **41**, 25 (2009).
16. N. P. McKay, D. S. Kaufman, N. Michelutti, *Geophys. Res. Lett.* **35**, GL032876 (2008).

17. M. Loso, *J. Paleolimnol.* **41**, 117 (2009).
18. D. A. Fisher, *Quat. Res.* **11**, 299 (1979).
19. S. F. Lamoureux, R. S. Bradley, *J. Paleolimnol.* **16**, 239 (1996).
20. B. M. Vinther *et al.*, *J. Geophys. Res.* **112**, D08115 (2008).
21. T. L. Cook, R. S. Bradley, J. S. Stoner, P. Francus, *J. Paleolimnol.* **41**, 77 (2009).
22. E. K. Thomas, J. P. Briner, *J. Paleolimnol.* **41**, 209 (2009).
23. J. J. Moore, K. A. Huguen, G. H. Miller, J. T. Overpeck, *J. Paleolimnol.* **25**, 503 (2001).
24. N. W. Willemse, T. E. Törnqvist, *Geology* **27**, 580 (1999).
25. K. K. Andersen, P. D. Ditlevsen, S. O. Rasmussen, H. B. Clausen, B. M. Vinther, S. J. Johnsen, *J. Geophys. Res.* **111**, D15106 (2006).
26. North Greenland Ice Core Project members, *Nature* **43**, 147 (2005).
27. S. J. Johnsen *et al.*, *J. Geophys. Res.* **102**, 26397 (1997).
28. H. B. Clausen *et al.*, *Ann. Glaciol.* **10**, 10 (1988).
29. Á. Geirsdóttir, G. H. Miller, T. Thordarson, K. B. Ólafsdóttir, *J. Paleolimnol.* **41**, 95 (2009).
30. K. R. Briffa *et al.*, *Phil. Trans. R. Soc. B* **363**, 2269 (2008).
31. A. E. K. Ojala, T. Alenius, H. Seppä, T. Giesecke, *Holocene* **18**, 529 (2008).
32. M. Tiljander, J. A. Karhu, T. Kauppila, *J. Paleolimnol.* **36**, 233 (2006).
33. E. Haltia-Hovi, T. Saarinen, M. Kukkonen, *Quat. Sci. Rev.* **26**, 678 (2007).
34. N. Reeh *et al.*, *Am. Geophys. Union Geophys. Mono.* **33**, 57 (1985).
35. W. Dansgaard, *Medd. Grønland* **165**(2) (1961).