

# Review: From multi-scale conceptualization to a classification system for inland groundwater-dependent ecosystems

Guillaume Bertrand · Nico Goldscheider ·  
Jean-Michel Gobat · Daniel Hunkeler

**Abstract** Aquifers provide water, nutrients and energy with various patterns for many aquatic and terrestrial ecosystems. Groundwater-dependent ecosystems (GDEs) are increasingly recognized for their ecological and socio-economic values. The current knowledge of the processes governing the ecohydrological functioning of inland GDEs is reviewed, in order to assess the key drivers constraining their viability. These processes occur both at the watershed and emergence scale. Recharge patterns, geomorphology, internal geometry and geochemistry of aquifers control water availability and nutritive status of groundwater. The interface structure between the groundwater system and the biocenoses may modify the groundwater features by physicochemical or biological processes, for which biocenoses need to adapt. Four major types of aquifer-GDE interface have been described: springs, surface waters, peatlands and terrestrial ecosystems. The ecological roles of groundwater are conditioned by morphological characteristics for spring GDEs, by the hyporheic zone structure for surface waters, by the

organic soil structure and volume for peatland GDEs, and by water-table fluctuation and surface floods in terrestrial GDEs. Based on these considerations, an ecohydrological classification system for GDEs is proposed and applied to Central and Western-Central Europe, as a basis for modeling approaches for GDEs and as a tool for groundwater and landscape management.

**Keywords** Groundwater-dependent ecosystem · Ecology · Western-Central Europe · Conceptual models · Aquifer-biocenosis interface

## Introduction

Groundwater flow systems are increasingly recognized for their ecological value as reflected in regulations such as the Swiss Water Protection Ordinance (GSchV 1998), the Western Australian Guidance for the Assessment of Environmental Factors (EPA 2003), the Habitats (92/43/EC, 1992), Water Framework (2000/60/EC) and Groundwater (2006/18/EC) European directives (European Parliament 1992, 2000, 2006), and the Krakow declaration (IAH 2010). In addition, ecosystems requiring groundwater are of special interest from a socio-economic (supply of goods and services) perspective (see Danielopol et al. 2004; Boulton et al. 2008; Tomlinson and Boulton 2010). Ecosystem goods (e.g. production of fishes) and services (e.g. flood controls) are the conditions and processes through which biotopes and biocenoses help sustain and fulfill human life (see Brinson 1993; Daily et al. 1997; Millennium Ecosystem Assessment 2005).

Groundwater has ecological roles within aquifers and in ecosystems located close to the discharge zone or water table, referred as groundwater-dependent ecosystems (GDEs). Dependence can range from obligate to facultative. Obligate dependence means that species presence requires continuous, seasonal or episodic groundwater access, whereas facultative dependence implies that absence does not lead to adverse impacts to the biocenoses (see Eamus et al. 2006). Some reviews dealing with the ecological function, structure and classification of aquifer ecosystems already exist (e.g. Gibert et al. 2005; Goldscheider et al. 2006; Hahn 2009). In contrast, there is a lack of a systematic overview covering the high variability of flow and ecological processes in epigeal GDEs with respect to the structuring of landscapes and the

G. Bertrand (✉) · D. Hunkeler  
Center for Hydrogeology and Geothermics,  
University of Neuchâtel,  
Rue Emile-Argand 11, 2009 Neuchâtel, Switzerland  
e-mail: guillaume.bertrand@email.com

D. Hunkeler  
e-mail: daniel.hunkeler@unine.ch

N. Goldscheider  
Institute of Applied Geosciences, Division of Hydrogeology,  
Karlsruhe Institute of Technology (KIT),  
Kaiserstr. 12, 76131 Karlsruhe, Germany

N. Goldscheider  
e-mail: goldscheider@kit.edu

J.-M. Gobat  
Soil and Vegetation Laboratory,  
University of Neuchâtel,  
Rue Emile-Argand 11, 2009 Neuchâtel, Switzerland

J.-M. Gobat  
e-mail: jean-michel.gobat@unine.ch

integration of knowledge from hydrogeology and ecology (Humphreys 2006). From a hydrogeological point of view, groundwater systems are mainly viewed as fluxes of water, heat and chemical compounds. From an ecological point of view, groundwater is a milieu (biotope) featured by environmental conditions (e.g. variability of water temperature and nutrients) in which fauna and flora (biocenoses) adapt and interact. The combination of these two points of view should enable clarification on how biodiversity depends on the extent, source and movement of groundwater and how variations of quality and quantity affect groundwater-dependent biodiversity (Stanford and Ward 1992; Danielopol et al. 2003, 2004, 2008; Hahn 2009; van der Kamp 1995; SKM 2001; Brown et al. 2007, 2010; Younger 2007; Hahn 2009).

To clarify these points, GDEs first need to be delineated in the landscape (Table 1). GDEs may belong to wetlands, which are defined as areas of land saturated with water long enough to promote wetland or aquatic processes. They are featured by poorly drained soils, hydrophytic vegetation or various kinds of biological activity which are adapted to a wet environment (National Wetlands Working Group 1997). In addition, some GDEs may look like terrestrial systems, but groundwater located close to the surface may ensure their viability (Cowardin et al. 1979). These definitions cover numerous morphologic, hydrologic and ecologic types of emergences, i.e. interfaces between aquifers and biocenoses. A given aquifer may sustain several springs, rivers, or peatlands which do not present same ecohydrological processes.

Therefore, the purpose of this review is to evaluate the hydrogeological, morphological and biological factors controlling the ecological roles of groundwater. In a first step, the spatio-temporal variability of aquifer and landscape scale processes affecting groundwater dependence of ecosystems will be synthesized. Secondly, the various kinds of aquifer-biocenosis interfaces, and their functioning will be presented on the basis of both hydrogeology and ecology literature. This permits the development of hydro-ecological conceptual schemes. Finally, on the basis

on these schemes, a typology for inland GDEs dealing with relevant aspects of groundwater and ecological heterogeneity is proposed, aiming to help GDE identification and management.

## Landscape and aquifer scales: flow systems and ecosystem responses

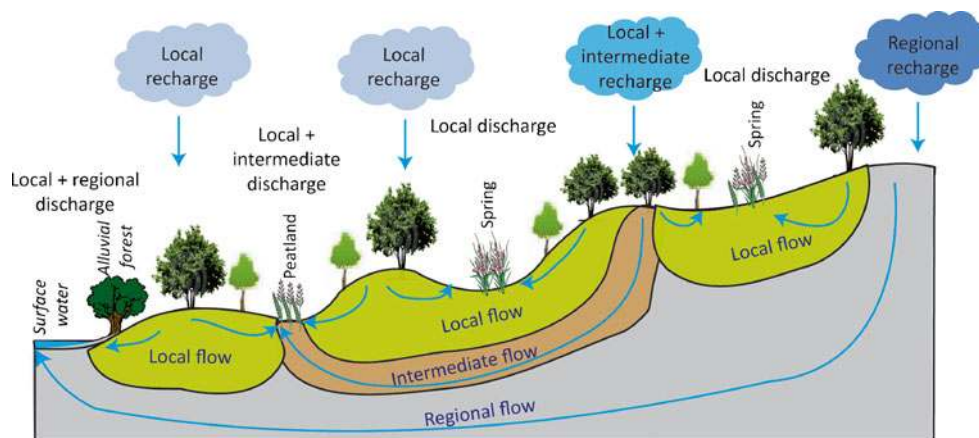
The location of GDEs within a landscape is influenced by groundwater flow patterns which control the locations of the water table and emergences in the landscape. Groundwater flow patterns are in turn controlled by the topography, the structure of the subsurface, climatic conditions and land uses. Toth (1963) conceptualized groundwater movements as hierarchical flow systems (Fig. 1): local flow systems occur relatively close to the surface, i.e. from a higher elevation recharge area to a directly adjacent discharge area such as a stream or spring (typically at 100 m to 1 km scales). Intermediate (one or more topographic highs and lows may be located between recharge and discharge areas) and regional flows (recharge corresponds to the water divide and the discharge occurs at the bottom of the basin) reach to a greater depth and extend over a greater distance. GDE biocenoses not only depend on the mere emergence of water at a location but also on the temporal variability of the water supply and the quality of discharging groundwater, which are both related to aquifer/landscape processes. In the following, the controlling factors of these two parameters and their effects on GDE characteristics are synthetized.

## Supply of water

The main ecological attribute of groundwater is the hydroperiod (Eamus and Froend 2006; Eamus et al. 2006; Hahn 2006), controlled by climate, geology and land use of the catchment (Alfaro and Wallace 1994). Perennial discharge is defined by a year-round continuous

**Table 1** Criteria to determine the groundwater dependence of an ecosystem

| Target   | Criterion   | Type of ecosystem                                     | Potential indicators   |
|--|---|---|--|
| (1) Ecosystem                                      | Terrain not affected by high water table or excess surface water. If affected, it is only for short periods | Non wetland   | Hydrophytic, phreatophytic or aquatic vegetation and processes do not exist                          |
|  | Terrain affected by high water table at, near or above the land surface                                     | Wetlands and “deepwater habitats” → (2)               | Terrain is saturated for sufficient time to promote wetland or aquatic processes                     |
| (2) Wetland and “deepwater habitats”               | Wetland receiving water exclusively from precipitation and not influenced by groundwater                    | Ombrotrophic wetlands                                 | Topographically elevated Acid pH <i>Sphagnum</i> -dominated vegetation                               |
|  | Wetland receiving water rich in dissolved elements  | Minerotrophic wetlands and “deepwater habitats” → (3) | Located in topographic depression. Electrical conductivity, pH and/or anion/cation contents          |
| (3) Minerotrophic wetland and “deepwater habitats” | Water source provided uniquely by surface run-off   | Surface water dependent ecosystems                    | Geological settings of watershed   |
|  | Water source provided at least partly by groundwater  | Groundwater-dependent ecosystems                      | Geological settings of watershed. Evidence of groundwater arrival (springs, alluvial settings, etc.) |



**Fig. 1** General description of groundwater flow system (adapted from Toth 1963). Not to scale

source, even during low flow periods. In contrast, non-perennial (intermittent, periodic) outlets dry up, either regularly (climatic control), or irregularly (spates; Meinzer 1923). Variability of groundwater discharge depends on groundwater flow scale, climatic conditions and aquifer type. Granular and fissured aquifers usually show more stable flow conditions than discontinuous (e.g. karst) aquifers (Alfaro and Wallace 1994).

Water regimes constrain abundance and diversity of biocenoses. Morphological and functional plasticity allow some plants to overcome extremes in water regime (e.g. Robe and Griffith 1998; Sraj-Krzic and Gaberscik 2005) and successfully grow in water or on dry land (Nicol et al. 2003). In contrast, submerged and emerged macrophytes were less abundant as they have a lower tolerance to drying out and to prolonged floods, respectively. Benthic communities within temporary aquatic systems have been found to differ from those within nearby perennial systems. Biota with low dispersal abilities and long generation times are expected to be more common in permanently flowing springs (K-strategists, according to Mac Arthur and Wilson 2001), whereas strong dispersal ability (r-strategists) are favored in non-permanent discharge habitats (Erman and Erman 1995; Smith and Wood 2002; Smith et al. 2003). The identification of taxa preferring ephemeral or permanent flow sites can therefore potentially indicate flow permanence (Scarsbrook et al. 2007). However, other site specific conditions such as current and stability of sediments likely intervene (Lenat 1983).

### **Supply of nutrients and temperature conditions**

Variability of flow is particularly important when associated with changes in water quality and temperature (van Der Kamp 1995). Dissolved or suspended elements in groundwater have to be viewed as potential nutrients which impact the productivity in springs (Cantonati et al. 2006), rivers (Vannote et al. 1980), lentic systems (Cooper et al. 1998) or terrestrial GDEs (Sanchez-Perez and Tremolières 2003). The flux of nutrients and heat reaching GDEs varies as a function of the type of groundwater flow

systems. In granular and fissured aquifers, usually only dissolved nutrients arrive and concentrations are relatively stable. Sometimes, in some granular aquifers, vegetation and especially wood may be buried, providing a residual source of organic matter. In contrast, in karst aquifers, particulate matter can reach emergence points during high flow events and concentrations and temperature can strongly fluctuate (Goldscheider et al. 2010). Similarly, average temperature and through-year variability are controlled by the geometry of the flow system. Temperature variations result from either shallow flow near the spring or from rapid infiltration and flow. In shallow aquifers, temperature varies close to the mean annual air temperature of the recharge area. Usually GDEs are inhabited by stenotherm species i.e. species adapted to quite narrow ranges of temperature (Van der Kamp 1995).

Bryophytes and macrophytes located at the groundwater emergence constitute good indicators of the long-term nutritive role of groundwater (Cantonati et al. 2006). They are the first to be influenced by the groundwater chemistry and constitute the basis of the trophic chain. Moyle (1945), Hutchinson (1970) and Seddon (1972) exhibited relationships existing between hardness of water and repartition of given plant species. A higher hardness ratio ( $[\text{Ca}^{2+}] + [\text{Mg}^{2+}] / [\text{Na}^+] + [\text{K}^+]$ ) was associated with higher diversity by Seddon (1972) in rivers. Numerous studies (e.g. Garbey et al. 2004) grouped species among dystrophic, oligotrophic, mesotrophic, eutrophic or polytrophic categories. Combining hardness ratio, total dissolved solids and electrical conductivity, Haslam (1987) evaluated the favored nutrient level for broadly spread macrophytes in European rivers. This kind of evaluation is currently refined for various systems, e.g. for springs (Strohbach et al. 2009). Thus, the catchment surface use and the buffering capacity of bedrock and surrounding soils may be considered as drivers controlling the repartition and diversity of plant species in GDEs.

In parallel, Tessier et al. (1981), Chambers et al. (1992), Boar et al. (1995); Schneider and Melzer (2003) and Schneider (2007) indicated that the role of sediments such as sapropel or gyttja (Gobat et al. 2004), in which plant roots settle, is of great importance because they are

an additional source of nutrients. Flow velocity, physical stress, nature and texture of a substrate also constrain habitat structures of groundwater emergences (Brinson 1993; Stevens and Springer 2004; Dahl et al. 2007; Springer and Stevens 2009). Consequently, while large-scale groundwater flow patterns and aquifer characteristics control the location of GDEs and some of their features, their characteristics and functioning also depend on the detailed morphology of the aquifer-GDE interface. Therefore, the effect of emergence morphology on the physical and chemical patterns of the interface between the groundwater system and biotopes need to be evaluated to better understand how biocenoses deal with groundwater fluxes.

## Role of the aquifer-GDE interfaces

Several types of aquifer-GDE interfaces can be distinguished: groundwater-atmosphere (springs), groundwater-surface water, groundwater-organic soils (peatlands) and groundwater-terrestrial (mineral) interfaces in alluvial systems (Fig. 1). In the following, the main processes shaping the biocenoses of these systems at the local scale are discussed as a basis for classification of GDEs.

### Spring ecosystems

The spring habitat structure affects current velocity and substrate texture in the crenon zone, where physicochemical parameters are mainly inherited from the spring (Erman and Erman 1995). Steinmann (1915) and Thienemann (1922) defined limnocrène springs as depressions filled by water, rheocrène springs as rapid current discharge zones and helocrène springs as diffuse discharge zones, often associated with a peaty zone (Cantonati et al. 2006). These interfaces have specific ecological features, similar to those of peatland systems. Springer and Stevens (2009) recently enlarged this typology by including “hillslope springs” and “hanging gardens” where groundwater emerges from hillslopes (30–60° slope) or vertical cliffs.

The variability of spring forms affects physical features such as velocity, turbulence and turn-over time of emerging water, but little information is available about the effect of flow in crenon zones (Janauer and Jolankai 2008). Most available studies were carried out at rivers and assumed that ecological features vary gradually along a continuum between high velocity and low current streams. As the literature on physical conditions in springs is relatively scarce, some terms, concepts and observations provided by such environments can partly be applied to spring ecosystems.

Bornette et al. (2008) hypothesized that species able to survive in high-flow conditions harbor specific phenotypes and/or reproduction ways and provide examples of the effect of physical conditions on biocenoses patterns. Thus, the plant size, form and stand structure, together with the strength of its stems and method of anchoring, constrains its presence to a specific physical environment. For example,

species with deep roots and a high root/shoot ratio are expected to have a higher resistance than species with low root/shoot ratio. In addition, “phenoplastic species” are able to adapt their physiology or morphology in response to variations in environmental conditions (Riis and Biggs 2003; Garbey et al. 2006) such as *Myriophyllum spicatum* which is able to adapt to the increase of current by stem elongation (Strand and Weisner 2001). Through a quantitative approach, Chambers et al. (1991) showed that stream velocities >1 m/s would inhibit or prevent macrophyte growths. However, some species can adapt to higher velocities. In mountainous areas, mosses seem to dominate in springs because of their strong attachment on rocks, their limited height (limiting hydraulic forces), and because they tolerate desiccation and low temperature (Cantonati et al. 2006 and references therein). Reproduction mechanisms can also change as a function of flow conditions. Dawson (1976) and Garbey et al. (2004) observed that *Ranunculus sp.* (e.g. *Ranunculus peltatus*) flowers (sexual reproduction) when current velocity is lowest. During high flow, vegetative dispersion through fragmentation dominates.

Spring habitat type also influences the composition of macrozoobenthic assemblages (Cantonati et al. 2006; Mori and Brancelj 2006). Discharge dynamics affect the substrate composition, which influences the diversity and nature of macrozoobenthic communities (ecologic, phenotypic and genotypic adaptations). Von Fumetti et al. (2006) demonstrated that detritivores dominate in low current conditions with abundant leaf litter, whereas mostly grazers are found in high current conditions where periphyton (algae and microorganisms) may grow on exposed substrata.

Sediments are the major source of nutrients to aquatic macrophytes in flowing waters (e.g. Schneider and Melzer 2003). Along the continuum between running (rheocrène) and low gradient (helocrène, limnocrène) springs, the decrease in grain size is also associated with an increase of organic material (Cantonati 1998). Assuming that knowledge about surface water ecosystems can be transferred to springs, a reasonable hypothesis would be that the presence of fine sediments (sand, silts) near low-flow springs favors macrophyte growth because of easier root settlements and higher nutrients availability of primarily nitrate and phosphorus. Biocenoses not only depend on the spring morphology but can also influence it. Vegetation located near the groundwater outlet may reduce water velocity, raise the water level in the channel and on the adjacent land by increase flooding and overland spill and enhance the deposition of suspended sediments (Pitlo and Dawson 1993). Metabolism and life cycle of both producers and consumers are also able to significantly modify the water chemistry, e.g. by uptake of compounds or by concentration due to evapotranspiration leading in some places to the modification of the habitat structure through precipitation of minerals (Schade et al. 2004). During periods of high photosynthetic activity, high pH levels may be reached (Jorga and Weise 1977; Spencer and Bowes 1993;). The magnitude of the impacts on chemistry through biological processes will likely depend

on water renewal. Turbulence effects may also favor degassing which impacts the chemical conditions (e.g. pH) of the crenon zone. Cantonati (1998) found that while  $p\text{CO}_2$  and  $[\text{SiO}_2]$  were higher in helocrenes (soil respiration and alteration),  $p\text{O}_2$  was lower than in rheocrenes. Investigations on chemical patterns induced by the balance between roots respiration, photosynthesis and water turn-over still need to be carried out in order to be precise about the ranges in which these processes affect spring biodiversity.

### Surface water GDEs

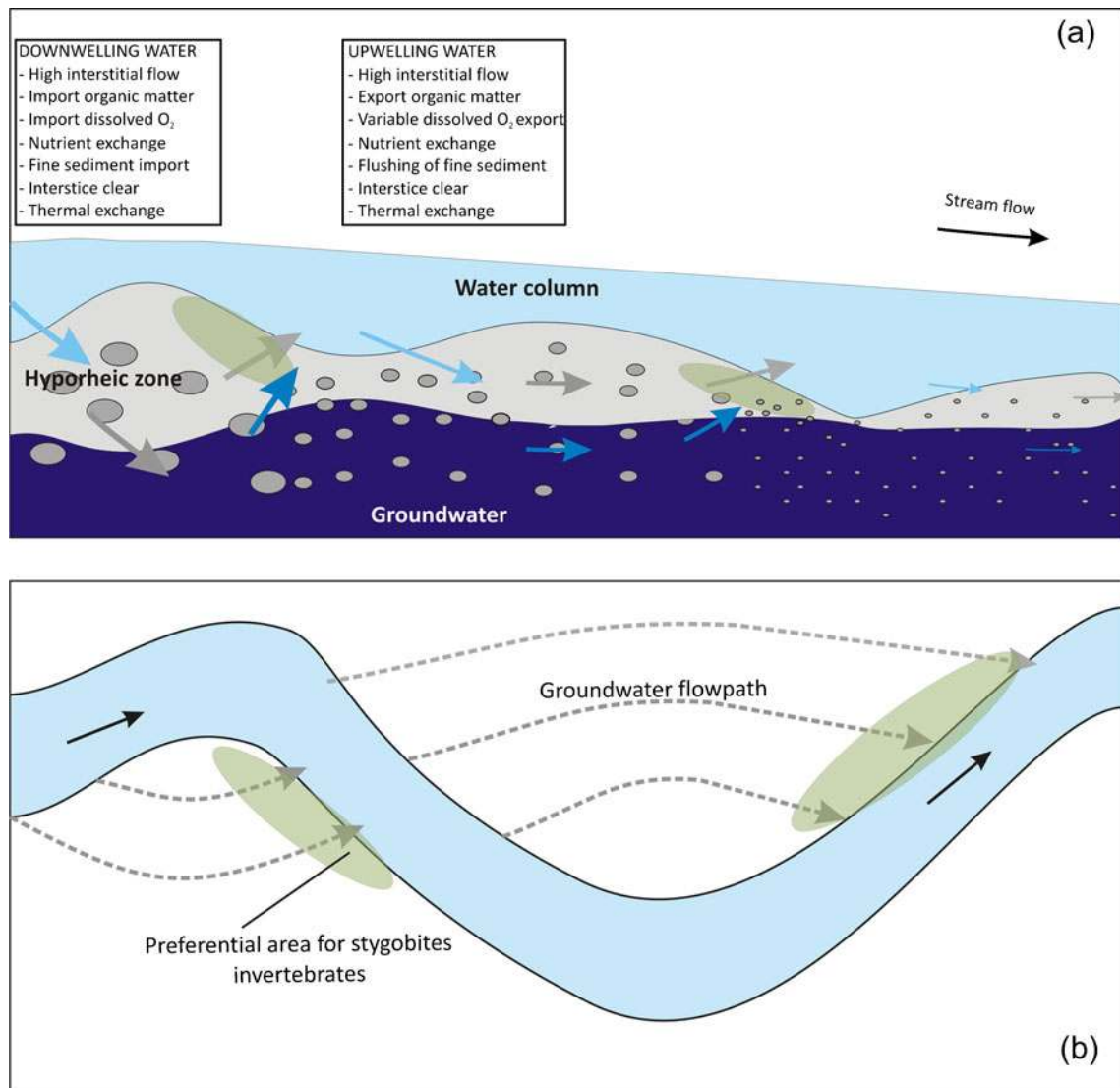
Groundwater is important to lotic (flowing waters) or lentic (e.g. lakes) systems if it has a significant contribution during low-flow periods (Brown et al. 2007). Groundwater reaches rivers or lakes through hyporheic or hypolentic zones (HZ), i.e. the space below the surface-water bed and adjacent banks that contain some proportion of channel water (White 1993; Winter 2001). Hyporheic and hypolentic processes are sensitive from hydrological, biochemical and biological points of view (Gibert et al. [1990] used the term of “elasticity”).

In HZs, groundwater mixes with surface water in various proportions depending on the hydraulic conditions of the bed material and on the hydrologic situation (loosing, gaining or flow-through water body). Hydraulic conditions are inherited from hydromorphological processes (aggradation, degradation) which shape the bottom and reaches of surface waters into highly complex systems (see Bravard and Gilvear 1996; Huguenberger et al. 1998). High permeability channels may cross low permeability zones favoring high fluxes or allowing more diffuse groundwater discharge (Dahl et al. 2007). In rivers, at the reach scale, up and downwelling of groundwater may be governed by discontinuities such as obstacles which protrude from the river bed (e.g. log jam), changes in the direction of flow, pool-and-riffle sequences, and meanders (Fig. 2) (Brunke and Gonser 1997; Huguenberger et al. 1998; Malard et al. 2002), allowing groundwater discharge even when the channel tends to lose water. In lakes, hypolentic exchanges are usually less favored due to the presence of fine-grained and highly decomposed organic sediment on the bottom. However, groundwater/surface-water interactions may be favored around the lake perimeter where waves can remove fine-grained sediments (USGS 1999).

Groundwater and surface-water mixes provoke sharp changes of chemical concentrations in HZs (Hancock et al. 2005). Surface water is often rich in oxygen and organic matter but contains lower concentrations of inorganic compounds than groundwater. Consequently, the HZ can be considered as a chemical reactor where two reactants meet (Fig. 2) and as a sink for organic nutrients derived from the catchment and the floodplain, as well as a source of nutrients (organic and inorganic) for the river. Much of the subsurface water in a floodplain is repeatedly interacting with the stream and thus is not pure groundwater, but hyporheic water.

Reactions are facilitated by bacteria and geochemically active sediment coatings (see Williams and Hynes 1976; Boulton et al. 2010). Aerobic species may completely use up oxygen at some distance into the streambed, and then may be replaced by organisms adapted to or specialized for hypoxic conditions. These processes affect the movement of nutrients and contaminants between groundwater and surface water. The rate at which organic contaminants biodegrade in the HZ can exceed rates in stream water or groundwater away from the stream (Boulton et al. 1998; Storey et al. 2004; Soulsby et al. 2009). The flux dynamic depends considerably on the porosity and permeability of the sediments (Youngson et al. 2004; Environment Agency 2009) and can be influenced by clogging. Clogging potentially also reduces living space for large invertebrates. Colmation is caused by intensive erosion, linked with landuse at the catchment scale. Even if water quality is good, those waters will never reach the ‘good’ ecological conditions required by the European Water Framework Directive (2000/60/EC; European Parliament 2000). Consequently, hyporheic processes likely change at the seasonal and inter-annual scale due to hydrologic variability (current conditions, suspended matter content; Malcolm et al. 2004; Steube et al. 2009).

The ecological value of the HZ has been recognized for several decades (e.g. Pollard 1955; Hynes 1983), but the key drivers controlling HZ biodiversity are still being discussed (e.g. Ward et al. 1998; Hayashi and Rosenberry 2002; Datry et al. 2007; Boulton et al. 2010). It seems that these drivers vary in function of implied taxa. The HZ is mainly inhabited by invertebrates (mainly crustaceans and insect larvae), including stygobites (hypogean groundwater specialized), stygophiles (epigean animals preadapted for subsurface life) or stygoxene (accidentally present in the subsurface). Stygobites are readily distinguishable through traits such as reduction of eyes, lack of pigment, small size, elongated shape and reductions of setae in comparison to epigean species (Ward et al. 1998). Some studies (Ward et al. 1998; Storey et al. 2004) indicate that sediment size and morphology of the river bed mainly impact hyporheic assemblages because exchange processes differ strongly when comparing fine- and coarse-sediment stream areas. Accordingly, on the vertical axis, the fauna consists largely of oxyphilous (needing  $\text{O}_2$ ) species (mainly epigean) in superficial sediments, whereas deeper sediments harbor more hypoxic tolerant species. On the horizontal axis, the effect of river-bed morphology is important. An example would be the zones behind dams, where groundwater seepage is favored (see Fig. 2), and where biocenoses should be preferentially dominated by hypoxia tolerant species, particularly stygobites. This results in mosaics of hydrological and ecological patches, each having a particular faunal composition. This was the basis for the qualitative model of Plénet et al. (Plénet et al. 1995) which identifies the areas of groundwater dependence: in downwelling zones, the HZ is dominated by an epigean community, and in upwelling zones (GDEs), hypogean and peculiarly stygobites should dominate. Since the alternation of downwelling and upwelling zones



**Fig. 2** Conceptual scheme of hyporheic zone (HZ) functioning (adapted from Environment Agency 2009 and Boulton et al. 2010). **a** Lateral view: effect of streambed topography, distribution and size of sediments which influence hydraulic conductivity and extent of vertical hydraulic gradients. *Light blue, grey and dark blue arrows* respectively indicate water flows coming from surface, hyporheic or groundwater compartments. **b** Viewed from above: effect of channel form. *Dashed arrows* represents groundwater flow lines. These patterns impact fluxes of groundwater and chemicals to the HZ

promotes the ecological richness of the whole surface-water systems (Ward et al. 1998), Kasahara et al. (2009) recently provided a practical extension of these considerations by proposing solutions that take account of groundwater/surface-water connectivity, mainly aiming to increase the effect of variability of river-bed morphology (e.g. meanders, dams) and sediment texture.

The HZ is also a preferential location for spawning fish, e.g. salmonids that lay their eggs within gravel. Ova survival is dependent on complex surface-groundwater-metabolism interactions (Environment Agency 2009; Malcolm et al. 2009). It seems that equilibrium between surface water (providing oxygen) and groundwater contributions (providing thermal stability) needs to be reached. In some cases, such thermal stability may be ensured by shading riparian vegetation.

Nilsson et al. 2002 and Jansson et al. 2007 indicate that surface water reaches with a strong groundwater discharge favor an enhanced plant biodiversity. These trends could be explained by (1) a lower drought stress along the hydrological year; (2) higher nitrate concentration in groundwater (e.g. Pinay et al. 1990) due to anthropogenic impacts and aerobic microbiological degradation of organic matter in soils (Sanchez-Perez and Tremolières 2003) or aquifers (Goldscheider et al. 2006). Moreover, even if groundwater has low nitrate concentration, high discharge may imply greater nutrient fluxes due to high fluxes of water. This process may provide a steady source of nutrients for plants (e.g. Jansson et al. 2007). Therefore, considering that the HZ can be viewed as a chemical reactor promoting transformations, rich vegetation should be considered as an indicator of upwelling hyporheic



water rather than pure groundwater, i.e. water that has been enriched by nutrients coming from biotransformation of organic material and promoting plant fertilization.

In addition, as mentioned previously, upwelling of groundwater may be enhanced by the increase of current velocity in the HZ through flushing or piston effects (especially behind dams or in meanders). Note that a higher flow velocity becomes a limiting factor due to mechanical stress for anchoring (e.g. Chambers et al. 1991). Hence, surface flow partly controls the nutritive role of groundwater and the availability of habitats (Fig. 3). Moreover, as plants may provide refuge and food for macroinvertebrates, further consumed by fishes, the current velocity impacts the whole trophic web of surface water including areas near groundwater discharges.

The impact of these processes is currently being investigated in detail (Mulholland and Webster 2010; Boulton et al. 2010). The recent technological innovations such as continuous logging sensors for oxygen (Malcolm et al. 2009) and temperature (Hoehn and Cirpka 2006; Vogt et al. 2010) during in situ monitoring of HZs over prolonged periods, and their representation in three dimensions in numerical models (Poole 2010), will probably permit a better understanding of these systems.

### Peatland GDEs

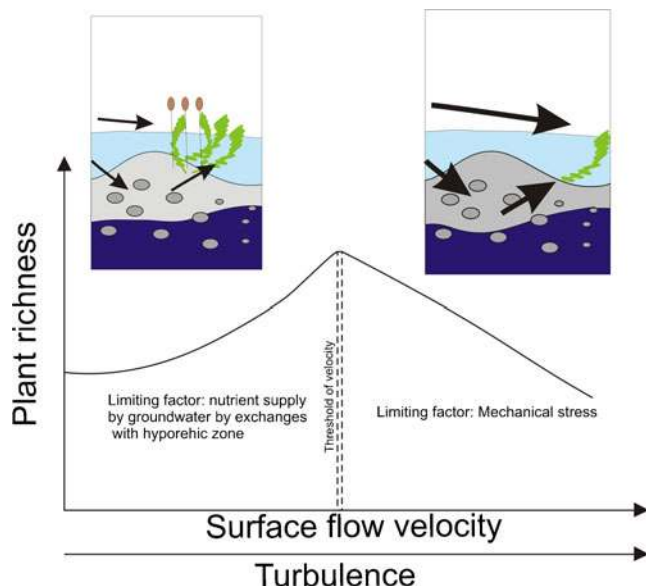
Peatlands form where soil-water saturation retards the decomposition of organic matter, allowing it to accumulate. Peatlands may be supplied by rainwater, surface water and groundwater whose proportions depend on their position in the landscape, surrounding geology (terrains permeability) and maturity of the ecosystems (Mitsch and Gosselink 1993; National Wetlands Groups 1997; Euliss

et al. 2004). Minerotrophic peatlands (usually referred as fens/marshes, swamps) are mainly fed by surface water or groundwater. Ombrotrophic (rain fed) peatlands (called bogs) are located closer to recharge areas and/or are featured by a sufficient peat accumulation (mature systems), which prevents some groundwater or surface water uses. In the following, hydrologic and chemical variability and the influence of the peaty interface on the ecological roles of groundwater are discussed.

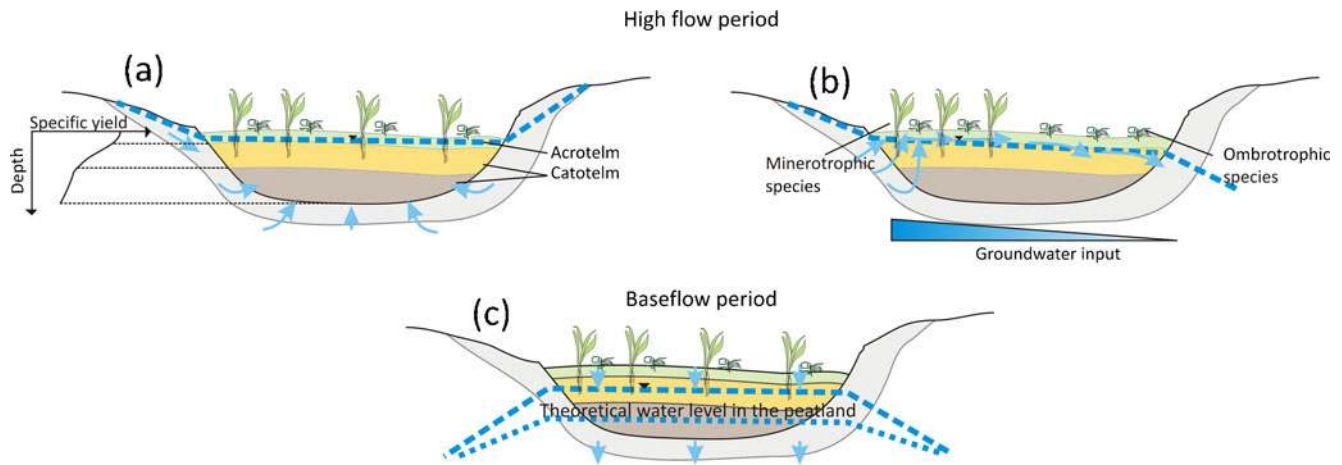
Peatlands biocenoses survival depends on the constant humidity that is strongly related to specific hydraulic features of peat. Firstly, organic soils in peatland ecosystems have lower bulk densities and higher water-holding capacities than mineral soils (Price 1992; Mitsch and Gosselink 1993). Secondly, hydraulic conductivities typically decrease with depth from the least decomposed upper layer (acrotelm) to the more decomposed lower zone (catotelm)—Boelter (1965); Fraser et al. (2001); Price et al. (2003); Ronkanen and Klove (2005). Variations in hydraulic structure with depth are due to the progressive decomposition and homogenization of peat through centuries and millennia. Resulting preferential flow is through or over the relatively permeable upper layer of the acrotelm during high flows. The high specific yield in the near-surface layers allows efflux with a relatively small drop in the water table (Mitsch and Gosselink 1993). When low flow occurs, water is retained longer and remains accessible for plants (Fig. 4). This inertia is a key factor for maintaining wet conditions close to surface in case of temporal water level decrease. Therefore, in peatland GDEs, the water availability period may diverge from the supplying groundwater system hydroperiod. It has to be noted that the acrotelm and catotelm can merge because of homogenization of humidity conditions if groundwater frequently saturates all the peat (Gobat et al. 2004).

From a nutritive point of view, the long-term calcium content of water may largely explain the ecology of peatlands (Tahvanainen 2004; Hajek et al. 2006). Focusing on groundwater dependent peatlands, poor to moderately rich systems should be significantly fed by crystalline (igneous, metamorphic) aquifers or may use rainwater. In contrast, extremely rich and calcareous fens are usually fed by calcareous aquifers. These latter are delineated by the fact that *Sphagnum* mosses cannot grow and that carbonate saturation is reached. Beyond the effect of aquifer lithology, calcium richness depends also on aquifer-scale features (recharge, scale of the groundwater system; internal geometry, land use) which influence the degree of groundwater mineralization.

However, intra-annual hydrologic variability of aquifers in addition to high cation exchange capacity and redox processes occurring in the peaty interface may provoke secondary temporal/seasonal changes on the peat-water nutritive status (De Jong 1976; Whigham and Simpson 1976; Verhoeven et al. 1983; Shotyk and Steinmann 1994; Gogo et al. 2010). When the water table is low, precipitation, which is naturally acid (e.g. Bertrand et al. 2008), can saturate exchange sites with



**Fig. 3** Conceptual scheme of the impact of current velocity on plant richness in surface-water bodies fed by groundwater (After Chambers et al. 1991; Nilsson et al. 2002; Jansson et al. 2007; Franklin et al. 2008)

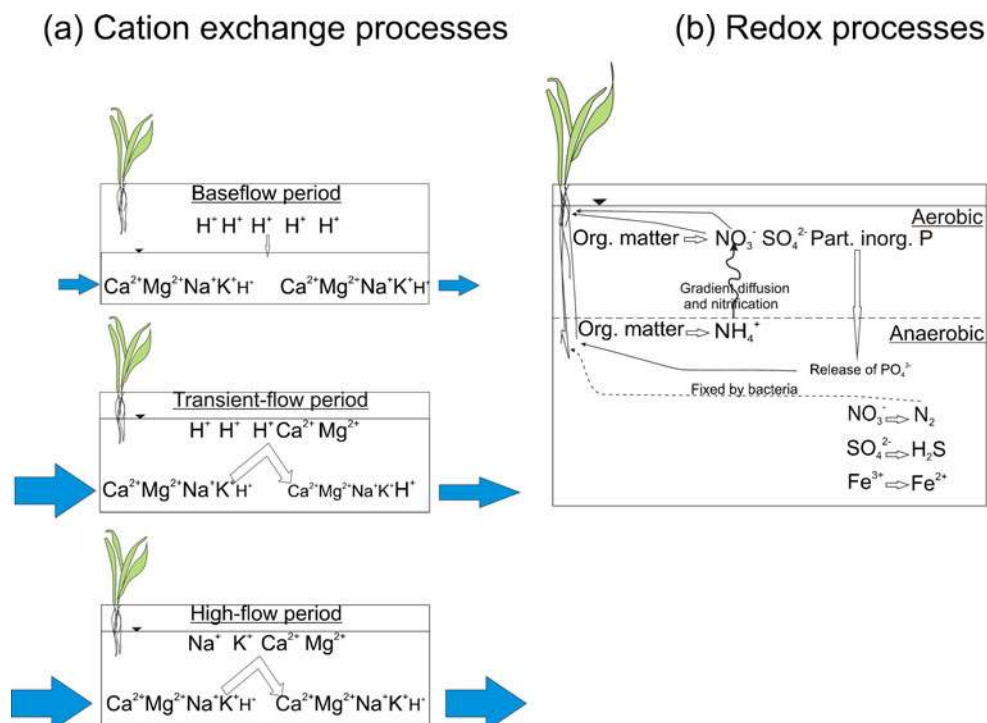


**Fig. 4** Conceptual schemes of the hydrologic patterns in the peat-interface fed by groundwater. **a** High flow period for a homogenous groundwater-fed peatland. **b** High flow period for a system locally fed by groundwater; water-table level will vary as a function of hydrological conditions but also as a function of peat material hydrodynamic properties. These heterogeneities may lead to a cohabitation of ombrotrophic and minerotrophic species (see the text). **c** Baseflow period. The high specific yield of peat mat layers may sustain wet conditions and water availability near the surface

hydrogen ions. When the water table rises, the cationic exchanges between groundwater and peat should be significant. After saturation, no more significant exchanges occurs, and the peat water chemistry is likely similar to the groundwater input (Fig. 5a). The effect of cation exchange on peat water chemistry is therefore dependent on the arriving groundwater salinity (Fraser et al. 2001). It could be of primary importance in highlands where arriving groundwater cation concentrations are low, due to short flowpaths. These patterns

should also be modified by drying and evaporation as this influences the peatlands' water budget and hence the amount of groundwater influence compared to other sources (e.g. meteoric waters).

In parallel, the prolonged inundations of soil result in anaerobic conditions, which lead to the modification of nutrient bioavailability, especially  $\text{Fe}^{2+}$ ,  $\text{NO}_3^-$ ,  $\text{SO}_4^{2-}$  and  $\text{PO}_4^{3-}$  (Fig. 5b). Peatlands can be described as a coupling of redox reactors. An oxidized (aerobic) layer is present near the surface and there is a deeper



**Fig. 5** **a** Conceptual scheme of the effect of cation-exchange capacity of peat on groundwater chemistry during the hydrological year. Character font sizes are related to the concentrations of chemical elements. **b** Effect of redox conditions on the groundwater chemistry and the nutrient bioavailability (adapted from Mitsch and Gosselink 1993 and Jacks and Norrström 2004)



anaerobic layer. After  $O_2$  reduction, further reductions lead to nitrate conversion and then  $Fe^{2+}$  forms from  $Fe^{3+}$ . As  $Fe^{3+}$  is one of the main binding elements for phosphate, this leads to enhanced availability of phosphate ions for plants (Mitsch and Gosselink 1993; van Loon et al. 2009). At the same time, ammonification provokes an increase of  $NH_4^+$  which can reach the surface by upward diffusion, due to concentration gradients between reduced and oxidized layers.  $NH_4^+$  will be further mineralized to nitrate. These patterns are influenced by the aquifer-scale processes constraining groundwater chemistry (in particular initial Eh, pH and ionic contents) prior to peat seepage. The localization of groundwater discharges may also modify the aforementioned abiotic patterns (van Loon et al. 2009) and the uses by adapted plants (Malmer et al. 2003). Peatland forms (in depressions, on slopes) may favor or reduce groundwater circulation (Novitzki 1979; Mitsch and Gosselink 1993; Brinson 1993; National Wetland Working Group 1997) or modify the balance between precipitation and groundwater. These patterns may be modified by anthropogenic activities, e.g. lowering of the water table leads to the oxidation and mineralization of organic soils, which strongly affects vegetation.

Peatland GDEs harbor flora which are adapted to specific redox conditions and which vary along a Ca-poor to Ca-rich gradient. Even if some peatbog specialists (e.g. *Sphagnum* mosses) can be found in moderately rich systems, calcium becomes probably toxic for them over a certain threshold (Andrus 1986; Hajek et al. 2006). Thus *Sphagnum*, where it is dominant, can be used as an indicator of ombrotrophic conditions (Table 1). In contrast, species tolerating higher concentrations (considered in the following section Proposed classification of GDEs) do not show higher calcium bioaccumulation and are able to keep superfluous calcium out (Malmer 1986). In a given peatland, competitive strategies and growth performances may also modify ecological and hydrological features in complex ways (Fig. 4). Malmer et al. (2003) found that by expanding, *Sphagnum* moss structures the plant community by depleting the rhizosphere of nutrients, which tends to increase the peat accumulation. If vascular plants, in obtaining a sufficient supply of mineral nutrients through groundwater, are able to maintain a level of productivity, they may be able to prevent an increase in peat by limiting the growth of *Sphagnum*. This sustains the groundwater-dependence of the system.

These elements show that the term 'ecohydrology' is peculiarly adapted with respect to peatlands. Peat is produced by living parts of ecosystems while its production depends on hydrology which in turn is modified by the ecological conditions at the emergence scale. Gobat et al. (2004) pointed out this particularity by using the term "biogeocenose" to describe peatlands. These specificities should be taken into account for classifications and long-term management programs.

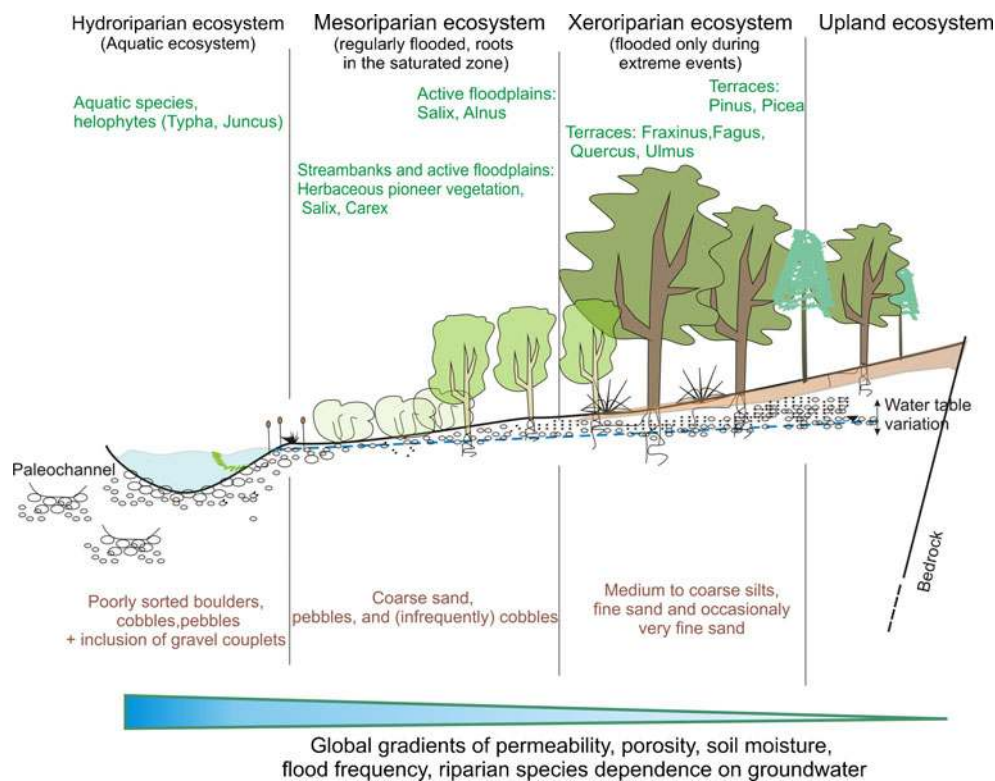
### Terrestrial GDEs

Terrestrial GDEs are located where groundwater is shallow (root system in contact with the water table),

from several centimeters to meters and are mainly found on alluvial systems. Upstream, the root depth tends to be significantly higher than mean groundwater level and in this case riverine forests should be independent from the functioning of river-alluvial aquifer complexes. However, depending on the geology and hydrological regime, the lateral rocky aquifers beside the valley may provide groundwater to riparian forest. Downgradient, with the mean river slope diminishing, the surface is closer to the water table and reaches are periodically flooded. The extent of alluvial plains increases. The periodicity of floods (controlling aggradation and degradation processes), the nature of the alluvium (which depends on erosion process at the catchment scale), the occurrence and form of meanders, dams and cut-off channels, and the groundwater depth, constrain the repartition of vegetation (Vannote et al. 1980; Pinay et al. 1990; Ward et al. 2002; Bornette et al. 2008). Therefore, characterization and conceptualization of terrestrial GDEs should take into account longitudinal, lateral (related to particle-size distribution and geochemistry of the terraces and flood frequency) and vertical dimensions (related to granulometry profile and groundwater level fluctuations) of the fluvial hydrosystem (Amoros and Petts 1993; Ward 1998; Lyon and Gross 2005; Derx et al. 2010).

From a spatial point of view, the combination of general groundwater depth, granulometry and flood frequency gradients leads to a general gradient of humidity and water dependency by riparian vegetation. The combination of the humidity gradient with plant physiology is the basis of a geomorphic-floristic continuum model from riverbeds to floodplains (Kovalchik and Chitwood 1990; Fig. 6). The hydriparian zone includes the low-flow channel and the main channel where hydrophytes grow. The mesoriparian zone comprises frequently flooded, moist to wet fluvial surfaces (such as stream banks), active floodplains and overflow channels where helophytes (plants whose roots are located in saturated media), including softwood trees (e.g. *Salix sp.*), are located. The xeriparian zone is located where hardwood trees (e.g. *Fraxinus sp.*) are able to uptake water from deeper within the aquifer. This general and idealized lateral gradient at the floodplain scale is more complicated in the field because depressions, high levees and abandoned channels (oxbows) produce an undulating surface across the floodplain (Lyon and Gross 2005). Lentic systems can occur periodically or perennially, as a function of the groundwater level. From an ecological point of view, along temperate European rivers, depressions are colonized by species adapted to long hydroperiods, whereas the levees and ridges may contain species that also occur in upland areas, even in xeric (i.e. arid) ones. Consequently, woody alluvial species may occupy a broad range of humidity (Reed 1988; Schnitzler 1997).

Flood processes, groundwater level and soil hydrodynamics beneath the alluvial forest influence the vegetation types and nutrient cycles. The lateral and vertical heterogeneity of hydraulic conductivities of the soil



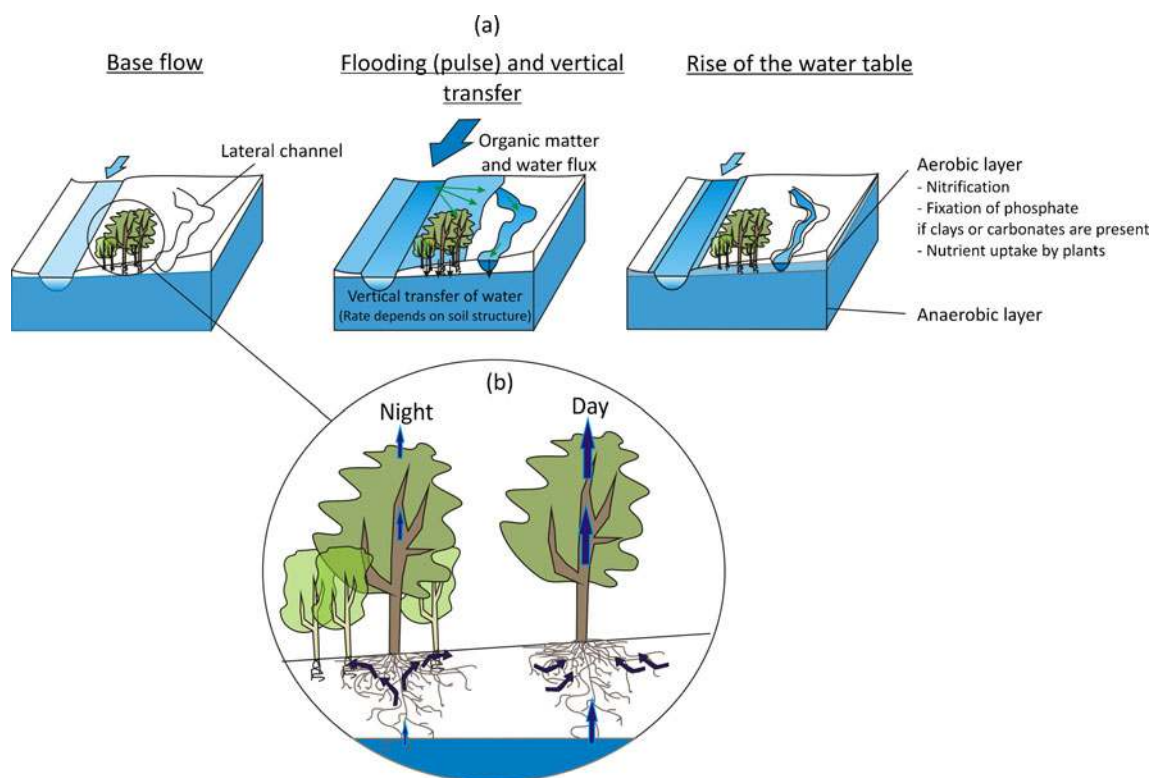
**Fig. 6** Lateral and vertical zones of riparian ecosystems. Some characteristic vegetation genera are indicated according to some general phytosociological studies carried out in Europe (e.g. Delarze and Gonsseth 2008)

interface should contribute to a patchiness of nutritive conditions (Ward 1998). Conceptually, alluvial floodplains can be considered as pulsed systems (Junk et al. 1989; Tockner et al. 2000; Steiger et al. 2005; Krause et al. 2007; Schnitzer-Lenoble 2007) (Fig. 7a). The main nutrient sources are the litter or the allochthonous organic material brought by surface water during floods (pulse) which then infiltrates vertically. These elements could also be provided through bank filtration during high-flow periods but the trend of groundwater to be reduced tends to limit this phenomenon in its lateral extension (Sophocleous 2002; Sanchez-Perez and Tremolières 2003). The soil texture impacts the rate of water and nutrient transfer from the surface to the groundwater. Nitrification, denitrification, cation and phosphate retention on colloids and calcium phosphate precipitation influence bioavailability (Sanchez-Perez and Tremolières 1997, 2003; Schade et al. 2004; Lyon and Gross 2005). Pinay et al. (2000) showed that below a threshold of 65% content of silt and clay, riparian and floodplain soils do not present significant denitrification rates. This could be related to the oxygen availability during the water's vertical transfer. Long wet periods favor nitrate reduction and limit nitrification. Consequently, as for groundwater-fed peatland, groundwater abstraction may have nutritive impact altering spatio-temporal patterns of reduction and oxidation processes.

The soil structure may favor capillary rise of groundwater and could be a key driver for water usage by plants (Chimner and Cooper 2004). This phenomenon may be

accompanied by the hydraulic lift (Caldwell et al. 1998; Fig. 7b). Hydraulic lift occurs in two steps: during the day, transpiration provokes a decrease of root water potentials in comparison to saturated and unsaturated parts of the ground, and the water passes from soil to roots; during the night, reduced transpiration allows xylem water potential to rise above soil water potential in drier soil layers, which leads to a reverse flow from roots to soil. Its effect on groundwater flowpaths has been demonstrated, including in temperate climate areas (Caldwell et al. 1998; Chen 2007). There are many implications of groundwater physical and biotic uplifts, including chemical modification (mixing, change of redox conditions) of the surface water input, nutrient acquisition, facilitation of neighboring plants with shallow roots systems (Dawson 1993) or prolongation of activity (growth and solute uptake) during drought conditions. This means that even when the water table is deep, groundwater may indirectly be used by terrestrial ecosystems if pedological (alluvium capillary potential) and ecological (presence of trees with deep root systems) conditions are favorable.

These long and short-term adaptations have implications at community and ecosystem scales and also from a hydrologic perspective by contributing to water (evapo-transpiration) and chemical (uptake) cycling. Groundwater use by terrestrial ecosystems is constrained by (1) dynamics of the adjacent river compartment, (2) stream order, in particular in mountains because riparian ecosystems are not inevitably on alluvium but may be on rocky edges of the river, (3) river style (e.g. braided, anasto-



**Fig. 7** **a** Conceptual scheme of multiscale water movements in the alluvial plain. At the flood plain scale, the surface water supplies the flood plain with organic matter, water and oxygen, which permit the mineralization of nutrients and the further uptake by plants during the growing season. **b** Patterns of water flow through the root system may lead to a hydraulic lift at the plant scale: during the day, water is absorbed from all depths in which soil moisture is available; at night, when transpiration is reduced and plant water potential rises, water moves from moist soil through the root system to drier soil layers. This hydraulic lift may sustain water supply of neighbor plants (adapted from Schnitzler-Lenoble 2007 and Caldwell et al. 1998)

mosed, meandering; Steiger et al. 2005) and (4) the plant water-use spatio-temporal variability (Krause et al. 2007), depending on the forest stage (pioneer, mature) and type (mesoriparian, xeroriparian).

The knowledge of these processes is useful in assessing the potential groundwater use by other terrestrial ecosystems that are still poorly investigated such as epikarst areas. The epikarst can constitute a perched aquifer which is storing substantial quantities of shallow groundwater (e.g. Perrin et al. 2003; Pronk et al. 2009), sensitive to land use (e.g. Zhao et al. 2010) and harboring rich and diverse subterranean life (Pipan 2005). The ecological role of epikarst water for terrestrial and aquatic ecosystems still needs to be studied in detail.

### Proposed classification of GDEs

GDE functioning depends on the dynamics and chemistry of groundwater and the morphology of outlets. These parameters have been proven to be useful in providing a classification scheme for wetlands, of which some examples (although the list is not exhaustive) are summarized in Table 2. Cowardin et al. (1979) focused on salinity regimes, water permanency, pH, and soil material. Brinson (1993), Euliss et al. (2004) and Davies and Anderson (2001) highlighted that the geomorphic

settings (type of emergence, position in the watershed), in combination with the hydrological regime and water movement, may help to distinguish a wetland's type and function. The Canadian National Wetlands Working Group (1997) focused on the source of water and on the form of the wetlands (e.g. basin, slope, etc.). Hajek et al. (2006) proposed a typology of fens by using acid-alkaline and fertility gradients determined through indicative species. The proposed classification aims to be a useful complement to the existing typologies.

In this proposed classification, pedological, morphological, hydrological and nutritive factors are combined. The general scheme of the typology is shown in Fig. 8. Water chemistry is simplified to the pH range as it is sensitive to total mineralization, hardness and alkalinity and has been used in the classification of other ecosystems (Moore and Bellamy 1974; Wheeler and Proctor 2000; Tahvanainen 2004; Naqinezhad et al. 2008). At the emergence scale, morphology and/or pedology are generally described, because they give information about the physical environments of GDEs, both on short and long-term scales and may also constrain nutrients availabilities. These distinctions lead to several GDE denominations. Ecosociologies (mainly plant associations) that can be found in European GDEs are presented, including indicative species. It has been argued that lists of "charismatic" species are very useful for answering questions about

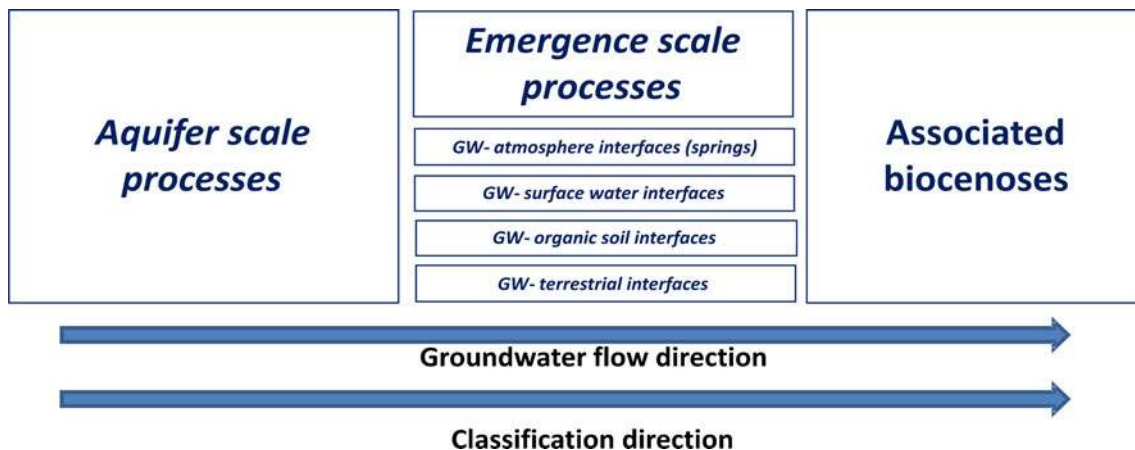
**Table 2** Parameters used in some published wetland classification schemes and equivalent parameters used in this paper

| References cited in the text                    | Parameter used                           | Example  | Equivalent in this paper for GDEs  |
|---|--|--|--|
| Cowardin et al. (1979)                          | Type of system                           | Marine, estuarine, riverine                                    | Included as the interface type in Fig. 8<br>Hydrological conditions or hydroperiod in all tables<br>Pedological characteristics (Tables 4 and 6) |
|   | Type of flooding                         | Permanent, intertidal  |  |
|   | Type of substrate                        | Unconsolidated bottom  |  |
| Brinson (1993)                                  | Modifiers                                | pH, salinity   | Geomorphological characteristics (Tables 3 and 4)  |
|   | Geomorphic settings                      | Slope, domes   |  |
|   | Origin of water                          | Precipitation, surface waters, groundwater                     |  |
|   | Hydrodynamics                            | Vertical fluctuations, unidirectional flow                     |  |
| Canadian National Wetlands Working Group (1997) | Type of soil                             | Mineral/peat   | Included as the interface type in Fig. 8 and at a lower scale as pedological characteristics (Tables 4 and 6)                                    |
|   | Origin of water                          | Ombrotrophic, minerogenous i.e. surface or groundwater sources |  |
|   | Form                                     | Slope, basin   |  |
| Davies and Anderson (2001)                      | Type of vegetation                       | Graminoids, trees  | Biotic characteristics (Table 5)<br>Included as the interface type in the Fig. 8 and at a lower scale in the Table 4 for HZ                      |
|   | Geomorphic-hydrologic conditions         | Depression, channeled water flow                               |  |
|   | Origin of water                          | Ombrotrophic, minerogenous                                     |  |
|   | Gross form and topography                | Flat, Concave  |  |
| Euliss et al. (2004)                            | Microtopographic features                | Presence of pools  | Geomorphological characteristics (Tables 3 and 4)  |
|   | Hydrologic relation to atmospheric water | Drought, deluge  |  |
| Hajek et al. (2006)                             | Hydrologic relation to groundwater       | Recharge area, discharge area                                  | Included in all tables in ecology columns  |
|   | Fertility gradient                       | Bryophytes, nutrient-requiring forbs and grasses               |  |
|   | pH tolerance gradient                    | Acid tolerant species, calcicole species                       |  |

function and hydrogeological processes (Brinson 1993; Hajek et al. 2006; Pellerin et al. 2009; van Loon et al. 2009) and to assess the effects of hydrochemical changes in ecosystems (Rhode et al. 2004; Brewer and Menzel 2009). Previous ecological studies (Aeschmann et al. 2004; Cantonati et al. 2006; Hajek et al. 2006; Delarze and Gonseth 2008) or databases (Corinne Biotope 1991) were used. Finally, considering the climatic requirements of biocenoses (based on mean temperature and continentality,

e.g. Dierkman 1997), the main biogeographic areas (described in the Habitats Directive 92/43/EC, European Parliament 1992) inhabited by ecosociologies are mentioned according to the EUNIS database (European Environment Agency 2010). This mainly considers Western-Central Europe and excludes the Steppic, Black Sea, Anatolian and Arctic biogeographic areas.

Spring habitats (Table 3) are usually colonized by specialized species preferring permanent humidity and

**Fig. 8** Conceptual scheme of the proposed classification of GDEs (*GW* groundwater)

stable temperature. Interfaces are defined as helocrene, rheocrene, limnocrene, cliffs and hillslopes. Mosses are often dominant and more useful than higher plants for the ecological classification of spring sites (Cantonati et al. 2006). If the average temperature is sufficient, some specialized ferns may occur. Angiosperms are represented by stenotherm families. The second factor is the calcareous content of water which also constrains pH of water and which is a determinant for plant settlement in springs. The phytosociology of calcareous springs (permanent and non-permanent alkaline spring ecosystems) is featured by *Cratoneuron* alliances. Along the elevation gradient, the mountain association *Cratoneuretum commutati* is replaced by the *Cratoneurion decipiens* alliance (several associations) in the subalpine zone and then the *Cratoneuretum falcati* alliance in the alpine vegetation zone. Plant communities on siliceous substrate (hardwater or acid spring ecosystems) are more variable, and the typical alliance is *Cardamino-Montion*. On cliffs, only humid calcareous rocks (cliff spring ecosystems) with gentle groundwater seepage may be colonized by *Adiantion* alliance. No specific ecosystem has been recognized for siliceous cliffs. *Petasition paradoxii* is often found near the foot of rockslides (colluviosols) or fans (fluvisols; Baize et al. 2009) that can be supplied during glacier or snow melts (Periodic spring ecosystems). These phytosociologies are typical of groundwater emergences. However, one should keep in mind that numerous springs may be inhabited by species also occurring in rivers or lakes. Ecologists usually classify these systems as river, lake or humid meadow ecosystems, because they are adapted to similar conditions (e.g. temperature, presence of water). This situation may occur in karst environments where surface morphology is diverse. In this case, hydrogeologists have to identify the existence of groundwater emergence to rate these systems as GDEs. Phytosociologies possibly associated with these situations are indicated in Table 3.

GDEs of surface water ecosystems (Table 4) are located on the bottom (HZ) or on reaches of rivers and lakes. Accordingly, hyporheic GDEs are everywhere a groundwater seepage occurs, as it is suggested in Fig. 1. This scheme implies that groundwater flow is fairly uniform over a large area. However, on a local scale, flow between groundwater and surface water is often highly variable, as indicated on Fig. 2, because of the textural changes of the riverbeds. The proposal in this paper is to delineate the various kinds of hyporheic GDEs mainly according to the morphology of upwelling zones. Groundwater arrivals are favored by specific reach morphologies. Upwelling GDEs are located where high bed permeability (e.g. paleochannel in lattice-like alluvium) allows a great discharge of groundwater (like a spring). Dam GDEs are located where groundwater is flushed due to a difference in pressure between the upstream and downstream of a dam. Meander GDEs are situated at the end of river elbows, where groundwater seeps preferentially and follows the general hydraulic gradient. No so-called ecosociology GDEs have been defined yet for such areas because HZ fauna is variable in

time and space, although some trends can be predicted according to the patchiness model discussed previously. In upwelling conditions, stygobites (e.g. crustaceans such as *Microcharon reginae*, *Salentinella juberthiae*, *Niphargus kochianus*) would tend to dominate epigean species (e.g. *Gammarus* sp., *Candona* sp.; Ward et al. 1998). Accordingly, stygobites tend to dominate in the less flooded part of flood plains. These general trends however have to be viewed with caution, as the mobility (e.g. active vs. passive) of hyporheic fauna is still being researched.

On reaches, the following classification system mainly deals with aquatic and hydrophytic vegetal biocenoses that have settled on mineral interfaces, namely fluvisols, where redoximorphic features are common, or gleysols where influences of groundwater are evident (reddish, brownish and yellowish colours; Baize et al. 2009). These systems are extremely sensitive to hydrological modifications. For lentic ecosystems, a distinction between the circumneutral and alkaline environment is proposed because of the specialization of some plants (e.g. *Chara* sp.) to high water-calcium content. Aquatic plants can be immersed (in *Charion*, *Potamion*) or floating (*Nymphaeion*, *Potamion*). Large lakes have a moderate biodiversity, except on their shorelines where *Littorellion* or *Phragmition* alliances are found in the littoral zone.

Peatland GDEs (Table 5) may be described in a different way in comparison to other systems. The groundwater level is dependent on hydrodynamics in the aquifer and peaty interface (histosols; Baize et al. 2009), which also modifies groundwater chemistry. Therefore, aquifer-scale processes and peaty interface roles are not distinguished. The ecological role of groundwater is probably dependent on volumes, hydrodynamics, chemical processes (featuring both aquifer and peat compartments), and the contribution of the meteoric water. The water level and fluctuation are key factors because they directly influence the existence and spatio-temporal extent of anaerobic and aerobic layers. Similarly to some wetlands typologies (e.g. National Wetlands Working Group 1997), ecomorphology is also considered, i.e. the domination by trees (or shrubs) or by graminoids (plant formations). *Caricion fuscae* is mainly characteristic of more or less anoxic systems and rather acid pore water (anoxic acidic groundwater dependent marshes) in contrast to *Salicion cinereae*, *Alnion glutinosae* (anoxic groundwater dependent swamps) and *Caricion davallianae* where pore water tends to be alkaline (anoxic alkaline groundwater dependent marshes). The redox condition factor is more useful where water-table variation is important because it overlies pH effects (oxygenated circumneutral groundwater-dependent marshes). *Phalaridion* is generally positioned on the edge of lentic systems and can be considered as a transitional system between *Phragmition* and *Magnocaricion*. The latter is inundated during several weeks or months and can support water-table variation of almost 1 m. For higher water-table variations, the typical biocenoses are *Calthion*, *Molinion* and *Filipendulion*. These systems are similar in their floristic composition, but *Calthion* is more characteristic



**Table 3** Classification key of spring ecosystems

| Determined by aquifer scale attributes |                        | Determined by emergence scale attributes | GDE's denomination  | Ecology   |  |  |
|--|------------------------|--|---|---|--|--|
| Hydroperiod                            | Chemical type          |  |   | Phytosociology                                  | Characteristic species   | Biogeographic area                                   |
| Permanent                              | Alkaline pH            | Helocrene, rheocrene                     | Permanent alkaline spring ecosystems                        | <i>Cratoneurion</i>                             | <i>Cratoneuron filicinum</i> ,<br><i>Saxifraga aizoides</i>                                    | Atlantic, Continental, Alpine, Mediterranean, Boreal |
|  |                        | Rheocrene                                | Permanent rheocrene springs                                 | <i>Ranunculon fluitantis</i> <sup>a</sup>       | <i>Ranunculus fluitans</i>   | Mediterranean, Atlantic, Continental                 |
|  | Neutral to alkaline pH | Helocrene, (limnocrene)<br>Limnocrene    | Permanent helocrene springs<br>Permanent limnocrene springs | <i>Fontinalidion antipyreticae</i> <sup>a</sup> | <i>Potamogeton nodosus</i> ,<br><i>Fontanilis antipyretica</i> ,<br><i>Potamogeton nodosus</i> | Atlantic, Continental, Mediterranean, Boreal         |
|  |                        |  |   | <i>Scarpanion undulatae</i> <sup>a</sup>        | <i>Brachythecium plumosum</i> ,<br><i>Fontanilis antipyretica</i>                              | Atlantic, Continental, Mediterranean, Boreal         |
|  |                        |  |   | <i>Dermatocarpon rivulorum</i> <sup>a</sup>     | <i>Dermatocarpon rivulorum</i> ,<br><i>Hydrogrimmia mollis</i>                                 | Atlantic, Continental, Boreal, Alpine                |
|  |                        |  |   | <i>Calthion</i> <sup>a</sup>                    | <i>Caltha palustris</i> ,<br><i>Ranunculus aconitifolius</i>                                   | Atlantic, Continental, Alpine, Mediterranean, Boreal |
|  |                        |  |   | <i>Charion</i> <sup>a</sup>                     | <i>Chara fragilis</i> , <i>Chara vulgaris</i> , <i>Nitella batrachosperma</i>                  | Atlantic, Continental, Alpine, Mediterranean, Boreal |
|  |                        |  |   | <i>Potamion</i> <sup>a</sup>                    | <i>Potamogeton crispus</i> ,<br><i>Elodea canadensis</i>                                       | Atlantic, Continental, Mediterranean, Boreal         |
|  |                        |  |   | <i>Lemnon</i> <sup>a</sup>                      | <i>Lemna minor</i>   | Atlantic, Continental, Mediterranean, Boreal         |
|  |                        |  |   | <i>Nymphaeion</i> <sup>a</sup>                  | <i>Nuphar lutea</i> , <i>Callitriche palustris</i>   | Atlantic, Continental, Mediterranean, Boreal         |
|  |                        |  |   | <i>Adiantion</i>                                | <i>Adiantum capillus-veneris</i> ,<br><i>Eucladium verticillatum</i>                           | Mainly Mediterranean                                 |
|  | Acid pH                | Helocrene, rheocrene, limnocrene         | Acid spring ecosystems                                      | <i>Cardamino montion</i>                        | <i>Cardamine amara</i> , <i>Montia montana</i> , <i>Sedum villosum</i>                         | Atlantic, Continental, Boreal                        |
| Periodic                               | Alkaline pH            | Rheocrene                                | Non permanent alkaline rheocrene springs                    | <i>Cratoneurion</i>                             | <i>Cratoneuron filicinum</i> ,<br><i>Saxifraga aizoides</i>                                    | Atlantic, Continental, Alpine, Mediterranean, Boreal |
|  | Neutral to alkaline pH | Helocrene                                | Non permanent helocrene springs                             | <i>Petasition paradoxii</i> <sup>a</sup>        | <i>Petasites paradoxus</i> ,<br><i>Adenostyles glabra</i>                                      | Mainly Alpine  |
|  |                        |  |   | <i>Calthion</i> <sup>a</sup>                    | <i>Caltha palustris</i> ,<br><i>Ranunculus aconitifolius</i>                                   | Atlantic, Continental, Mediterranean, Alpine         |

<sup>a</sup> Indicates phytosociologies that are not necessarily typical of groundwater outflows but are, however, common near springs

of terrains inundated during snow melt and supports larger ranges of temperature.

Terrestrial GDEs (Table 6) are classified as a function of longitudinal and lateral hydrological gradients, related to the upstream-downstream alluvial structure evolution. *Salicion waldsteinianae*, *Alnion incanae* (Circumneutral mesoriparian GDEs) and *Salicion elaeagni* (Alkaline mesoriparian GDEs) colonize areas frequently inundated and featured by coarse material (brut and/or juvenile fluvisols, Baize et al. 2009) or rocky substrata if degradation processes did not occur extensively, and a shallow water table. *Salicion albae* is the equivalent for lower elevation of the above-mentioned alliances. Considering the gentler topography, this system is generally characterized by more frequent and longer floods. *Fraxinion* is mainly located on the edge of the largest valleys on brown fluvisols, but can be found on rocky hillslides bordering streams, especially upstream, if this biocenosis is not inundated for most of the year (Xeroriparian GDEs). This alliance represents the intermediate between terrestrial GDEs and upland ecosystems.

These typologies highlight that groundwater discharge zones support a wide biodiversity and long-term groundwater conditions may be evaluated by knowing representative ecosociology. For management purposes, this inexpensive approach may complement classical hydrological measurements and complete surveys. Therefore, the basis of this

classification could be used in other climatic areas, upon condition that it takes into account the regional ecological specificities.

## Conclusion

This review highlights that the ecological roles of groundwater are strongly conditioned by both aquifer-scale and GDE-scale processes. The morphological characteristics of spring GDEs, the hyporheic zone (HZ) structure and dynamics for surface waters, organic soil structure and volume for peatland GDEs, and the water-table fluctuation and flood patterns for the terrestrial GDEs influence the groundwater uses by biocenoses.

Biocenoses may adapt to these conditions and sometimes alter the physical and nutritive roles of groundwater, but adaptations are often limited to a certain range (e.g. stenothermy, current conditions adaptability). The use of numerical or statistical tools is currently discussed (Batelaan et al. 2003; Hahn 2009; Steube et al. 2009) to constrain drivers leading the abiotic-biotic interactions in GDEs, but as ecosystems are complex multivariate ensembles exposed to a multitude of influences, the mechanisms and cumulative effects need to be further investigated. Consequently, the underlining key factors shaping biodiversity and the proposed conceptual schemes

**Table 4** Classification key of surface-water ecosystems. The hypolentic (in lakes) or hyporheic (in flowing waters) zone (HZ) is mainly characterized by the morphology of the bottom of the surface-water body. Indicated fauna are sensitive to hydrological changes (see text). For reaches, it has to be kept in mind that the mentioned plant associations are mainly determined by chemical concentrations in water, and some plants (e.g. *Phragmites* alliances) may also be found in non-groundwater fed systems, e.g. by surface water flowing over marls which usually contains calcium

| Hypolentic/hyporheic zone  |                        |   |  |  |  |                    |
|--|------------------------|---|--|--|--|--------------------|
| Determined by the aquifer scale attributes   |                        | Determined by emergence scale attributes  |  | Ecology  |  |                    |
| Hydrological characteristics   |                        | Chemical characteristics  |  | Geomorphological characteristics   |  | Indicative species |
| Gaining conditions   | Acid to alkaline pH    | Upwelling groundwater due to high hydraulic conductivity area<br>Groundwater arrival at a river elbow<br>Flushing of groundwater due to river bed morphology (behind a dam) | Upwelling hyporheic GDEs<br><br>Meander hyporheic GDEs<br><br>Dam hyporheic GDEs | Dominance of hypogean species, in particular stygobites and stygophiles in comparison to epigean species |  |                    |
| Stygobites: <i>Microcharon reginae</i> ; <i>Salentinella juberthiae</i> ; <i>Niphargus kochianus</i> ; <i>Niphargus rhenorhodanensis</i><br>Epigean: <i>Gammarus</i> sp.; <i>Candona</i> sp. |                        |   |  |  |  |                    |
| Reach zone   |                        |   |  |  |  |                    |
| Hydrological characteristics   |                        | Chemical characteristics  |  | Geomorphological and pedological characteristics   |  | Indicative species |
| Possibly periodic groundwater discharge  | Acid to alkaline pH    | Lotic systems (brut fluvisols and/or gleysols)  | Lotic reach GDEs   | <i>Glycerio-sparganium</i>   |  |                    |
| Probably permanent groundwater discharge   | Neutral to alkaline pH | Lentic systems (brut fluvisols and/or gleysols)   | Alkaline lentic reach GDEs   | <i>Caricion bicolori-atrofuscae</i>  | <i>Potamogeton crispus</i> , <i>Myriophyllum spicatum</i>  |                    |
|  |                        |   |  | <i>Charion</i>   | <i>Chara fragilis</i> , <i>Nitella batrachosperma</i>  |                    |
|  |                        |   |  | <i>Phragmition</i>   | <i>Phragmites australis</i> , <i>Equisetum fluviatile</i> , <i>Typha latifolia</i> , <i>Typha angustifolia</i> |                    |
|  | Acid to neutral pH     |   | Circumneutral lentic reach GDEs  | <i>Nymphaeion</i>  | <i>Nuphar lutea</i> , <i>Ranunculus peltatus</i>   |                    |
|  |                        |   |  | <i>Littorellion</i>  | <i>Littorella uniflora</i> , <i>Sparganium angustifolium</i>   |                    |
|  |                        |   |  |  | Atlantic, Continental, Boreal, Pannonian, Alpine   |                    |

**Table 5** Classification key of peatland GDEs (on histosols)

| Determined by aquifer scale and emergence scale attributes |   |                                |                               | Ecological feature                            | GDE denomination                                     | Ecology  |   | Biogeographic area   |
|--|---|--------------------------------|-------------------------------|---|--|--|---|--|
| Hydrologic characteristics                                 | Redox characteristics                                 | Chemical characteristics       | Characteristic phytosociology |   |  | Characteristic species   |   |  |
| High groundwater level and low fluctuations                | Anoxic groundwater-dependent peatland                 | Acidic pore water              | Dominated by graminoids       | Anoxic acidic groundwater-dependent marshes   | <i>Caricion fuscea</i>                               | <i>Carex canescens</i> ,<br><i>Eriophorum scheuchzeri</i>            | Atlantic, Continental, Alpine                 |  |
|  |   | Neutral to alkaline pore water | Dominated by trees            | Anoxic groundwater-dependent swamps           | <i>Salicion cinereae</i><br><i>Alnion glutinosae</i> | <i>Salix cinerea</i> , <i>Salix aurita</i><br><i>Alnus glutinosa</i> |   | (Atlantic, Continental, Boreal, Pannonian Mediterranean)<br>Atlantic, Continental, Alpine, Mediterranean (Pannonian),<br>Atlantic, Continental, Alpine, Boreal |
| Higher groundwater fluctuations                            | Temporarily oxygenated groundwater-dependent peatland | Acidic to alkaline pore water  | Dominated by graminoids       | Anoxic alkaline groundwater-dependent marshes | <i>Caricion davallianae</i>                          | <i>Carex davalliana</i> , <i>Schoenus ferrugineus</i>                | Atlantic, Alpine, Continental                 |  |
|  |   |                                | Dominated by graminoids       | Oxygenated groundwater-dependent marshes      | <i>Phalaridion</i>                                   | <i>Phragmites australis</i>  | Atlantic, Continental                         |  |
|  |   |                                |                               |   | <i>Magnocaricion</i>                                 | <i>Carex riparia</i> , <i>Carex elata</i>                            | Atlantic, Continental, Mediterranean, Alpine  |  |
|  |   |                                |                               |   | <i>Calthion</i>                                      | <i>Caltha palustris</i>  | Atlantic, Continental                         |  |
|  |   |                                |                               |   | <i>Molinion</i>                                      | <i>Molinia caerulea</i> , <i>Juncus conglomeratus</i>                | Continental, Alpine, Mediterranean (Atlantic) |  |
|  |   |                                |                               |   | <i>Filipendulion</i>                                 | <i>Filipendula ulmaria</i>   |   |  |

**Table 6** Classification key of groundwater-dependent terrestrial ecosystems

| Determined by aquifer scale attributes |                              | Determined by emergence scale attributes  | GDE denomination                | Ecology   | Biogeographic area   |  |
|--|------------------------------|---|---------------------------------|---|--|--|
| Hydrological characteristics           | Chemical characteristics     | Pedological characteristics   |                                 | Characteristic phytosociology                           | Characteristic species   |  |
| Shallow water table                    | Slightly acid to alkaline pH | Upstream: On rocky substratum bordering streams. Downstream: On large alluvial sediments (frequently removed: brut and/or juvenile fluvisols) | Circumneutral mesoriparian GDEs | <i>Salicion waldsteinianae</i><br><i>Alnion incanae</i> | <i>Salix waldsteiniana</i> ,<br><i>Salix helvetica</i><br><i>Alnus incana</i> , <i>Equisetum hyemale</i> | Alpine<br>Continental  |
| Periodically deep water table          | Neutral to alkaline pH       | Upstream: On rocky substratum bordering streams. Downstream: On fine alluvial sediments (infrequently renewed by floods: brown fluvisols)     | Alkaline mesoriparian GDEs      | <i>Salicion elaeagni</i>                                | <i>Salix elaeagnos</i> , <i>Salix daphnoides</i>   | Alpine, Atlantic, Continental, Boreal, Pannonian Mediterranean |
|  | Slightly acid to alkaline pH |   | Xeroriparian GDEs               | <i>Fraxinon excelsioris</i>                             | <i>Fraxinus excelsior</i>  | Alpine, Continental, Boreal, Pannonian Mediterranean           |

could be used as a basis for the modeling of GDEs under various hydrological conditions.

The proposed classification aims at considering these multiscale processes and covers broad ranges of hydrological and physico-chemical conditions as well as biocenoses types to obtain an overview of epigeal GDEs found in European landscapes. This typology harbours a similar philosophy to previous classification schemes, which are discussed comprehensively by Cowardin et al. (1979). To be applicable to large areas, the used parameters are mainly qualitative, which could be viewed as the main limitation of this classification scheme. However, such an approach could be sufficient for European or national mapping of GDEs, for example, because it permits the inclusion of a wide range of ecohydrological situations. From the identification of some typical species, long-term hydrological situations could be clarified. Reciprocally, the knowledge of groundwater patterns should allow characterization of potential ecological conditions close to the emergences. For local or specific applications aiming to take into account regional specificities or to focus on one GDE type (e.g. only peatlands), the proposed classification should be considered as a framework in which the parameters could be used once subdivided (e.g. by increasing the number of pH classes or by indicating the elevation ranges in mountainous areas). This should improve the increasing amount of field work dealing with both biological and hydrogeological approaches (e.g. Goldscheider et al. 2006 and references therein) and tracers (e.g. stable isotopes) in the study of short-term relationships between different compartments (including biocenoses) of the water cycle.

Finally, one should keep in mind that most of the presented ecohydrological concepts in both the review and the classification deal with the relationship between abiotic conditions and primary producers or sometimes primary consumers or detritivores. One challenge for the future should be to integrate the higher trophic chain members. Since humans are the last link in many of these trophic chains, these approaches should further connect hydrogeologic and hydroeconomic models in order to adapt/improve groundwater and landscape management policies from the international to ecosystem levels.

**Acknowledgements** The work was carried out as part of the GENESIS project on groundwater systems (<http://www.thegenesisproject.eu>) financed by the European Commission 7FP large scale project contract 226536. The authors are grateful to Dr. Jari Ilmonen for his comments on this work and to Jessica Meeks for her assistance in improving the quality of the text. We also thank Dr. Hans Jürgen Hahn and one anonymous reviewer for their remarks which allowed enrichment of this work.

## References

- Aeschimann D, Lauber K, Moser DM, Theurillat JP (2004) *Flora alpina* [Alpine flora]. Belin, Paris
- Alfaro C, Wallace M (1994) Origin and classification of springs and historical review with current applications. *Environ Geol* 24 (2):112–124
- Amoros C, Petts GE (1993) Hydrosystèmes fluviaux [Fluvial hydrosystems]. Collection d'Ecologie, Masson, Paris
- Andrus RE (1986) Some aspects of *Sphagnum* ecology. *Can J Bot* 64:416–426
- Baize D, Girard MC, Jabiol B, Rossignol JP, Eimberck M, Beaudou A (2009) *Référentiel pédologique* [Pedologic reference]. Editions Quae, Versailles, France, 480 pp
- Batelaan O, Smedt FD, Triest L (2003) Regional groundwater discharge: phreatophyte mapping, groundwater modelling and impact analysis of land-use change. *J Hydrol* 275(1–2):86–108
- Bertrand G, Celle-Jeanton H, Laj P, Rangognio J, Chazot G (2008) Rainfall chemistry: long range transport versus below cloud scavenging: a two-year study at an inland station (Opme, France). *J Atmos Chem* 60(3):253–271
- Boar RR, Lister DH, Clough WT (1995) Phosphorus loads in a small groundwater-fed river during the 1989–1992 East Anglian drought. *Water Res* 29(9):2167–2173
- Boelter DH (1965) Hydraulic conductivity of peats. *Soil Sci* 100 (4):227–231
- Bornette G, Tabacchi E, Hupp C, Puijalon S, Rostanj C (2008) A model of plant strategies in fluvial hydrosystems. *Freshw Biol* 53(8):1692–1705
- Boulton AJ, Findlay S, Marmonier P, Stanley EH, Valett HM (1998) The functional significance of the hyporheic zone in streams and rivers. *Ann Rev Ecol Syst* 29:59–81
- Boulton AJ, Fenwick GD, Hancock PJ, Harvey MS (2008) Biodiversity, functional roles and ecosystem services of groundwater invertebrates. *Invertebr Syst* 22:103–116
- Boulton AJ, Detry T, Kasahara T, Mutz M, Stanford JA (2010) Ecology and management of the hyporheic zone: stream-groundwater interactions of running waters and their floodplains. *J N Am Benthol Soc* 29:26–40
- Bravard JP, Gilvear DJ (1996) Hydrological and geomorphological structure of hydrosystems. In: Petts GE, Amoros C (eds) *Fluvial hydrosystems*. Chapman and Hall, London, pp 98–116
- Brewer JS, Menzel T (2009) A method for evaluating outcomes of restoration when no reference sites exist. *Restor Ecol* 17(1):4–11
- Brinson M (1993) A hydrogeomorphic classification for wetlands. Final report, technical report WRP-DE-4. US Army Corps of Engineers, Washington DC. Available at: <http://el.erdc.usace.army.mil/wetlands/pdfs/wrpde4.pdf>. Cited 14 Dec 2010
- Brown J, Wyers A, Aldous A, Bach L (2007) Groundwater and biodiversity conservation. The Nature Conservancy, Toronto, December 2007
- Brown J, Bach L, Aldous A, Wyers A, DeGagné J (2010) Groundwater dependent ecosystems in Oregon: an assessment of their distribution and associated threats. *Frontiers in Ecology and the Environment*; e-View. doi:10.1890/090108
- Brunke M, Gonser T (1997) The ecological significance of exchange processes between rivers and groundwater. *Freshw Biol* 37:1–33
- Caldwell MM, Dawson DE, Richards JH (1998) Hydraulic lift: consequences of water efflux from the roots of plants. *Oecologia* 113:151–161
- Cantonati M (1998) Diatom communities of springs in the Southern Alps. *Diatom Res* 13(2):201–220
- Cantonati M, Gerecke R, Bertuzzi E (2006) Springs of the Alps; sensitive ecosystems to environmental change: from biodiversity assessments to long-term studies. *Hydrobiologia* 562(1):59–96
- Chambers PA, Prepas EE, Hamilton R, Bothwell ML (1991) Current velocity and its effect on aquatic macrophytes in flowing waters. *Ecol Appl* 1:249–257
- Chambers PA, Prepas EE, Gibson K (1992) Temporal and spatial dynamics in riverbed chemistry: the influence of flow and sediment composition. *Can J Fish Aquat Sci* 49(10):2128–2140
- Chen X (2007) Hydrologic connections of a stream-aquifer-vegetation zone in south-central Platte River Valley, Nebraska. *J Hydrol* 333(2–4):554–568
- Chimner RA, Cooper DJ (2004) Using stable oxygen isotopes to quantify the water source used for transpiration by native shrubs

- in the San Luis Valley, Colorado U.S.A. *Plant Soil* 260(1–2):225–236
- Cooper DJ, MacDonald LH, Wenger SK, Woods SW (1998) Hydrologic restoration of a fen in Rocky Mountain national park, Colorado, U.S.A. *Wetlands* 18(3):335–345
- Corinne Biotope Database (1991) Available at: <http://in2000.kaliop.net/biotope/ibase.asp>. Cited 14 December 2010
- Cowardin LM, Carter V, Golet FC, LaRoe ET (1979) Classification of wetlands and deepwater habitats of the United States. U. S. Department of the Interior, Fish and Wildlife Service, Washington, D.C., Jamestown, ND (Version 04DEC98). Available at: <http://www.npwrc.usgs.gov/resource/wetlands/classwet/index.htm>. Cited 14 December 2010
- Dahl M, Nilsson B, Langhoff JH, Refsgaard JC (2007) Review of classification systems and new multi-scale typology of ground-water/surface-water interaction. *J Hydrol* 344(1–2):1–16
- Daily GC, Alexander S, Ehrlich PR, Goulder L, Lubchenco J, Matson PA, Mooney HA, Postel S, Schneider TSHD, Woodwell GM (1997) Ecosystem services: benefits supplied to human societies by natural ecosystems. *Issues Ecol* 2:1–16
- Danielopol D, Griebler C, Gunatilaka A, Notenboom J (2003) Present state and future prospects for groundwater ecosystems. *Environ Conserv* 30(2):104–130
- Danielopol D, Gibert J, Griebler C, Gunatilaka A, Hahn HJ, Messana G, Notenboom J, Sket B (2004) The importance of incorporating ecological perspectives in groundwater management policy. *Environ Conserv* 31(3):185–189
- Danielopol D, Griebler C, Gunatilaka A, Hahn HJ, Gibert J, Mermillod-Blondin G, Messana G, Notenboom J, Sket B (2008) Incorporation of groundwater ecology in environmental policy. In: Quevauviller P (ed) *Groundwater science and policy*. The Royal Society of Chemistry, 1st edn. RSC, London
- Datry T, Larned ST, Scarsbrook MR (2007) Responses of hyporheic assemblages to large scale variation in flow permanence and surface-subsurface exchange. *Freshw Biol* 52:1452–1462
- Davies RB, Anderson DS (2001) Classification and distribution of freshwater peatlands in Maine. *Northeast Naturalist* 8(1):1–50
- Dawson FH (1976) The annual production of the aquatic macrophyte *Ranunculus penicillatus* var. *calacareus*. *Aquat Bot* 2:51–73
- Dawson TE (1993) Hydraulic lift and water use by plants: implications for water balance, performance and plant-plant interactions. *Oecologia* 95:565–574
- De Jong J (1976) The purification of wastewater with the aid of rush or reed ponds. In: *Biological control of water pollution*. University of Pennsylvania, Philadelphia, pp 133–139
- Delarze R, Gonseth Y (2008) *Guide des milieux naturels de Suisse [Guide of the natural environment of Switzerland]*. Rossolis, Bussigny, Switzerland, 424 pp
- Derx J, Blaschke AP, Blösch G (2010) Three-dimensional flow patterns at the river-aquifer interface: a case study at the Danube. *Adv Water Resour* 33(11):1375–1387
- Dierkman M (1997) The differentiation of alliances in South Sweden. *Folia Geobot Phytotax* 32:193–205
- Eamus D, Froend R (2006) Groundwater dependant ecosystems: the where, what and why of GDEs. *Aust J Bot* 54(2):91–96
- Eamus D, Froend R, Loomes G, Hose G, Murray B (2006) A functional methodology for determining the groundwater regime needed to maintain the health of groundwater dependant vegetation. *Aust J Bot* 54(2):97–114
- Environment Agency (2009) *The hyporheic handbook: a handbook on the groundwater-surface water interface and hyporheic zone for environment managers*. Science report: SC050070, 265 pp. Available at [www.hyporheic.net/SCHO1009BRDX-e-e.pdf](http://www.hyporheic.net/SCHO1009BRDX-e-e.pdf). Cited 14 December 2010
- Environmental Protection Authority (2003) Consideration of subterranean fauna in groundwater and caves during environmental impact assessment in Western Australia. Guidance for the Assessment of Environmental Factors 54, EPA, Perth, Australia
- Erman NA, Erman DC (1995) Spring permanence, *Trichoptera* species richness, and the role of drought. *J Kansas Entomol Soc* 68(2):50–64
- Euliss NH, LaBaugh JW, Fredrickson LH, Mushet DM, Laubhan MK, Swanson GA, Winter TC, Rosenberry DO, Nelson RD (2004) The wetland continuum: a conceptual framework for interpreting biological studies. *Wetlands* 24(2):448–458
- European Parliament (1992) Directive 92/43/EC on the conservation of natural habitats and of wild fauna and flora. Official Journal of the European Union. Available at: <http://eur-lex.europa.eu/LexUriServ/LexUriServ.do?uri=CELEX:31992L0043:EN:NOT>. Cited 14 December 2010
- European Parliament (2000) Directive 2000/60/EC establishing a framework for Community action in the field of water policy (Water Framework Directive): Official Journal of the European Union. Available via <http://eur-lex.europa.eu/LexUriServ/LexUriServ.do?uri=CONSLEG:2000L0060:20011216:EN:PDF>. Cited 14 December 2010
- European Parliament (2006) Directive 2006/118/EC on the protection of groundwater against pollution and deterioration: Official Journal of the European Union. Available at: <http://eur-lex.europa.eu/LexUriServ/LexUriServ.do?uri=OJ:L:2006:372:0019:0019:EN:PDF>. Cited 14 December 2010
- European Environment Agency (2010) European Nature Information System (EUNIS). Available at: <http://eunis.eea.europa.eu/index.jsp>. Cited 14 December 2010
- Franklin P, Dunbar MJ, Whitehead P (2008) Flow controls on lowland river macrophytes: a review. *Sci Total Environ* 400(1–3):369–378
- Fraser CJD, Roulet NT, Lafleur M (2001) Groundwater flow patterns in a large peatland. *J Hydrol* 246(1–4):142–154
- Garbey C, Thiébaud G, Muller S (2004) Morphological plasticity of a spreading aquatic macrophyte, *Ranunculus peltatus*, in response to environmental variables. *Plant Ecol* 173(1):125–137
- Garbey C, Thiébaud G, Muller S (2006) An experimental study of the plastic responses of *Ranunculus peltatus* shrunk to four environmental parameters. *Hydrobiologia* 570(1):41–46
- Gibert J, Dole-Olivier MJ, Marmonier P, Vervier P (1990) Surface water-groundwater ecotones. In: Naiman RJ, Décamps H (eds) *The ecology and management of aquatic-terrestrial ecotones*. UNESCO and Parthenon, Paris and Carnforth, UK
- Gibert J, Brancelj A, Camacho A, Castellarini F, De Boyer C, Deharveng L, Dole-Olivier MJ, Douady C, Galassi D, Malard F, Martin P, Michel G, Sket B, Stoch F, Trontelj P, Valdecasas A (2005) Groundwater biodiversity protocols for the assessment and conservation of aquatic life in the subsurface (PASCALIS): overview and main results. In: Gibert (ed) *World subterranean biodiversity*. Proceedings of an international symposium. Université Claude Bernard Lyon I, Villeurbanne, France, December 2004
- Gobat JM, Aragno M, Matthey W (2004) *The living soil*. Science, Enfield, NS, Canada
- Gogo S, Shreeve TG, Pearce DME (2010) Geochemistry of three contrasting British peatlands: complex patterns of cation availability and implications for microbial metabolism. *Geoderma* 158(3–4):207–215
- Goldscheider N, Hunkeler D, Rossi P (2006) Review: Microbial biocenoses in pristine aquifers and an assessment of investigative methods. *Hydrogeol J* 14(6):926–941
- Goldscheider N, Pronk M, Zopfi J (2010) New insights into the transport of sediments and microorganisms in karst groundwater by continuous monitoring of particle-size distribution. *Geol Croatica* 63(2):137–142
- GSCHV (1998): Gewässerschutzverordnung [Swiss Water Ordinance] 814.201. Der Schweizer Bundesrat, Bern, Switzerland, 58 pp
- Hahn HJ (2006) The GW-fauna-index: a first approach to a quantitative ecological assessment of groundwater habitats. *Limnologia* 36(2):119–139
- Hahn HJ (2009) A proposal for an extended typology of groundwater habitats. *Hydrogeol J* 17(1):77–81
- Hajek M, Horsak M, Hajkova P, Dite D (2006) Habitat diversity of central European fens in relation to environmental gradients and an effort to standardise fen terminology in ecological studies: perspectives in plant ecology. *Evol Syst* 8(2):97–114



- Hancock PJ, Boulton AJ, Humphreys WF (2005) Aquifers and hyporheic zones: towards an ecological understanding of groundwater. *Hydrogeol J* 13(1):98–111
- Haslam SM (1987) River plants of Western Europe. Cambridge University Press, Cambridge, 512 pp
- Hayashi M, Rosenberry DO (2002) Effects of groundwater exchange on the hydrology and ecology of surface water. *Ground Water* 40(3):309–316
- Hoehn E, Cirpka OA (2006) Assessing residence times of hyporheic ground water in two alluvial flood plains of the southern Alps using water temperature and tracers. *Hydrol Earth Syst Sci* 10(4):553–563
- Huggenberger P, Beschta R, Woessner W (1998) Abiotic aspects of channels and floodplains in riparian ecology. *Freshw Biol* 40(3):407–425
- Humphreys WF (2006) Aquifers: the ultimate groundwater-dependent ecosystems. *Aust J Bot* 54(2):115–132
- Hutchinson GE (1970) The chemical ecology of three species of *Myriophyllum* (*Angiospermae*, *Haloragaceae*). *Limnol Oceanogr* 15(1):1–5
- Hynes HBN (1983) Groundwater and stream ecology. *Hydrobiologia* 100:93–99
- International Association of Hydrogeologists (2010) Krakow Declaration on the Protection of Groundwater Quality. Available at: [http://aquadoc.typepad.com/files/iahkrakowdeclaration\\_finalsep2010.pdf](http://aquadoc.typepad.com/files/iahkrakowdeclaration_finalsep2010.pdf). Cited 14 December 2010
- Jacks G, Norrström AC (2004) Hydrochemistry and hydrology of forest riparian wetlands. *For Ecol Manage* 196:187–197
- Janauer GA, Jolankai G (2008) Lotic vegetation processes. In: Harper D, Zalwski M, Pacini N (eds) *Ecophysiology: processes, models and case studies—an approach to the sustainable management of water resources*, CAB, Wallingford, UK, 391 pp
- Jansson R, Laudon H, Johansson E, Augspurger C (2007) The importance of groundwater discharge for plant species number in riparian zones. *Ecology* 88(1):131–139
- Jorga W, Weise G (1977) Biomasseentwicklung submerser Makrophyten in langsam fließender Gewässern in Beziehung zum Sauerstoffhaushalt [Biomass production of submersed Macrophytes in slowly flowing waters and relation to the oxygen balance]. *Int Rev Ges Hydrobiol* 62:209–234
- Junk WJ, Bayley PB, Sparks RE (1989) The flood pulse concept in river-floodplain systems. *Can J Fish Aquat Sci* 106:110–127
- Kasahara T, Datry T, Mutz M, Boulton A (2009) Treating causes not symptoms: restoration of surface-groundwater interactions in rivers. *Mar Freshw Biol* 60(9):976–981
- Kovalchik BL, Chitwood LA (1990) Use of geomorphology in the classification of riparian plant associations in mountainous landscapes of central Oregon, U.S.A. *For Ecol Manage* 33(34):405–418
- Krause S, Bronstert A, Zehe E (2007) Groundwater–surface water interactions in a North German lowland floodplain: implications for the river discharge dynamics and riparian water balance. *J Hydrol* 347(3–4):404–417
- Lenat DR (1983) Chironomids taxa richness: natural variation and use in pollution assessment. *Freshw Invertebr Biol* 2(4):192–198
- Lyon J, Gross NM (2005) Patterns of plant diversity and plant–environmental relationships across three riparian corridors. *For Ecol Manage* 204(2–3):267–278
- Mac Arthur RH, Wilson EO (2001) The theory of island biogeography. Princeton Landmarks in Biology edn., Princeton University Press, Princeton, NJ, 203 pp
- Malard F, Tockner K, Dole-Olivier MJ, Ward JV (2002) A landscape perspective of surface-subsurface hydrological exchanges in river corridors. *Freshw Biol* 47:621–640
- Malcolm IA, Soulsby C, Youngson AF, Hannah DM, McLaren IS, Thorne A (2004) Hydrological influences on hyporheic water quality: implications for salmon survival. *Hydrol Proc* 18:1543–1560
- Malcolm IA, Soulsby C, Youngson AF, Tetzlaff D (2009) Fine scale variability of hyporheic hydrochemistry in salmon spawning gravels with contrasting groundwater/surface-water interactions. *Hydrogeol J* 17(1):161–174
- Malmer N (1986) Vegetational gradients in relation to environmental conditions in northwestern European mires. *Can J Bot* 64(2):375–383
- Malmer N, Albinsson C, Svensson BM, Wallen B (2003) Interferences between Sphagnum and vascular plants: effects on plant community structure and peat formation. *Oikos* 100(3):469–482
- Meinzer OE (1923) Outline of ground-water hydrology, with definitions. US Geol Surv Water Suppl Pap 114 494
- Millennium Ecosystem Assessment (2005) Ecosystems and human well-being: wetlands and water. Island, Washington, DC. Available at: <http://www.millenniumassessment.org/documents/document.358.aspx.pdf>. Cited 14 December 2010
- Mitsch WJ, Gosselink JG (1993) Wetlands, 2nd edn. Reinhold, New York, 722 pp
- Moore PD, Bellamy DJ (1974) Peatlands. Springer, New York, 221 pp
- Mori N, Brancelj A (2006) Macroinvertebrate communities of karst springs of two river catchments in the Southern Limestone Alps (the Julian Alps, NW Slovenia). *Aquat Ecol* 40:69–83
- Moyle JB (1945) Some chemical factors influencing the distribution of aquatic plants in Minnesota. *Am Midl Nat* 34(2):402–420
- Mulholland PJ, Webster JR (2010) Nutrient dynamics in streams and the role of J-NABS. *J N Am Benthol Soc* 29(1):100–117
- Naqinezhad A, Hamzeh'ee B, Attar F (2008) Vegetation–environment relationships in the alderwood communities of Caspian lowlands, N. Iran (toward an ecological classification). *Flora* 203(7):567–577
- National Wetlands Working Group (1997) The Canadian wetland classification system. 2nd edn. Wetlands Research Centre, University of Waterloo, Waterloo, ON, 68 pp. Available at: <http://www.portofentry.com/Wetlands.pdf>. Cited 14 December 2010
- Nicol JM, Ganf GG, Pelton GA (2003) Seed banks of a southern Australian wetland: the influence of water regime on the final floristic composition. *Plant Ecol* 168:191–205
- Nilsson C, Andersson E, Merritt M, Johansson ME (2002) Differences in riparian flora between riverbanks and river lakeshores explained by dispersal traits. *Ecology* 83(10):2878–2887
- Novitzki RP (1979) Hydrologic characteristics of Wisconsin's wetlands and their influence on floods, stream flow, and sediment. In: Greeson PE, Clark JR (eds) *Wetland functions and values: the state of our understanding*. American Water Resources, Minneapolis, MN, 674 pp
- Pellerin S, Lagneau LA, Lavoie M, Larocque M (2009) Environmental factors explaining the vegetation patterns in a temperate peatland. *CR Biol* 332(8):720–731
- Perrin J, Jeannin PY, Zwahlen F (2003) Epikarst storage in a karst aquifer: a conceptual model based on isotopic data, Milandre test site, Switzerland. *J Hydrol* 279(1–4):106–124
- Pinay G, Décamps H, Chauvet E, Fustec E (1990) Functions of ecotones in fluvial systems. In: Naiman R, Décamps H (eds) *The ecology and management of aquatic-terrestrial ecotones. Man and the Biosphere Series*, UNESCO, Paris, pp 141–169
- Pinay G, Black VJ, Planty-Tabacchi AM, Gumiero B, Décamps H (2000) Geomorphic control of denitrification in large river floodplain soils. *Biogeochemistry* 50:163–182
- Pipan T (2005) Epikarst: a promising habitat. Copepod fauna, its diversity and ecology: a case study from Slovenia (Europe). Karst Research Institute at ZRC SAZU, ZRC, Ljubljana, Slovenia, 101 pp
- Pitlo RH, Dawson FH (1993) Flow-resistance of aquatic weeds. In: Pieterse AH, Murphy KJ (eds) *Aquatic Weeds: the Ecology and Management of Nuisance Aquatic Vegetation*. Oxford University Press, Oxford, pp 74–84
- Plénet S, Gibert J, Marmonnier P (1995) Biotic and abiotic interactions between surface and interstitial systems in rivers. *Ecography* 18:296–309
- Pollard RA (1955) Measuring seepage through salmon spawning gravel. *J Fish Res Board Can* 12:706–741
- Poole GC (2010) Stream hydrogeomorphology as a physical science basis for advances in stream ecology. *J N Am Benthol Soc* 29(1):12–25

- Price J (1992) Blanket bog in Newfoundland: 2, hydrological processes. *J Hydrol* 135(1–4):103–119
- Price J, Heathwaite AL, Baird AJ (2003) Hydrological processes in abandoned and restored peatlands: An overview of management approaches. *Wetl Ecol Manage* 11(1–2):65–83
- Pronk M, Goldscheider N, Zopfi J, Zwahlen F (2009) Percolation and particle transport in the unsaturated zone of a karst aquifer. *Ground Water* 47(3):361–369
- Reed PB (1988) National list of plant species that occur in wetlands. US Fish Wildl Serv Biol Rep 88(24):244
- Rhode S, Kienast F, Bürgi M (2004) Assessing the restoration success of river widening: a landscape approach. *Environ Manage* 34(4):574–589
- Riis T, Biggs BJF (2003) Hydrologic and hydraulic control of macrophyte establishment and performance in streams. *Limnol Oceanogr* 48(4):1488–1497
- Robe WE, Griffith H (1998) Adaptations for an amphibious life: change in leaf morphology, growth rate, C and N investment, and reproduction during adjustment to emersion by the freshwater macrophyte *Liorella uniflora*. *New Phytol* 140(1):9–23
- Ronkanen AK, Klove B (2005) Hydraulic soil properties of peatlands treating municipal wastewater and peat harvesting runoff. *SUO Peat Mires* 56(2):43–56
- Sanchez-Perez JM, Tremolières M (1997) Variation in nutrient levels of the groundwater in the Upper Rhine alluvial forests as a consequence of hydrological regime and soil texture. *Global Ecol Biogeogr Lett* 6:211–217
- Sanchez-Perez JM, Tremolières M (2003) Change in groundwater chemistry as a consequence of suppression of floods: the case of the Rhine floodplain. *J Hydrol* 270(1–2):89–104
- Scarsbrook M, Barquin J, Gray DP (2007) New Zealand coldwater springs and their biodiversity. *Science for Conservation* 278. Department of Conservation, Wellington, New Zealand, 72 pp
- Schade J, Welter J, Martí E, Grimm N (2004) Hydrologic exchange and N uptake by riparian vegetation in an arid-land stream. *J N AM Benthol Soc* 24(1):19–28
- Schneider S (2007) Macrophyte trophic indicator values from a European perspective. *Limnol Ecol Manage Inland Waters* 37(4):281–289
- Schneider S, Melzer A (2003) The trophic index of macrophytes (TIM): a new tool for indicating the trophic state of running waters. *Int Rev Hydrobiol* 88(1):49–67
- Schnitzler A (1997) River dynamics as a forest process: interactions between fluvial systems and alluvial forests in large European river plains. *Botan Rev* 63(1):40–64
- Schnitzler-Lenoble A (2007) Forêts alluviales d'Europe: ecologie, biogéographie, valeur intrinsèque [Floodplain forests in Europe: ecology, biogeography, intrinsic value], Lavoisier, Cachan, France, 400 pp
- Seddon B (1972) Aquatic macrophytes as limnological indicators. *Freshw Biol* 2(2):107–130
- Shotyk W, Steinmann P (1994) Pore-water indicators of rainwater-dominated versus groundwater dominated peat bog profiles (Jura Mountains, Switzerland). *Chem Geol* 116(1–2):137–146
- Sinclair Knight Metz (2001) Environmental water requirements to maintain groundwater dependent ecosystems. Commonwealth of Australia, Canberra
- Smith H, Wood PJ (2002) Flow permanence and macroinvertebrate community variability in limestone spring systems. *Hydrobiologia* 487:45–58
- Smith H, Wood PJ, Gunn J (2003) The influence of habitat structure and flow permanence on invertebrate communities in karst spring systems. *Hydrobiologia* 510:53–66
- Sophocleous M (2002) Interactions between groundwater and surface water: the state of science. *Hydrogeol J* 10(1):52–67
- Soulsby C, Malcolm IA, Tetzlaff D, Youngson AF (2009) Seasonal and inter-annual variability in hyporheic water quality revealed by continuous monitoring in a salmon spawning stream. *River Res Appl* 25(10):1304–1319
- Spencer W, Bowes G (1993) Ecophysiology of the world's most troublesome aquatic weeds. In: Pieterse AJ, Murphy KJ (eds) *Aquatic weeds: the ecology and management of nuisance aquatic vegetation*. Oxford University Press, New York, pp 9–73
- Springer AE, Stevens LE (2009) Spheres of discharge of springs. *Hydrogeol J* 17(1):83–93
- Sraj-Krzic N, Gaberscik A (2005) Photochemical efficiency of amphibious plants in an intermittent lake. *Aquat Bot* 83(4):281–288
- Stanford JA, Ward JV (1992) Management of aquatic resources in large catchments: recognizing interactions between ecosystem connectivity and environmental disturbance. In: Naiman RJ (ed) *Watershed management*. Springer, New York, pp 91–124
- Steiger J, Tabacchi E, Dufour S, Corenblit D, Peiry JL (2005) Hydrogeomorphic processes affecting riparian habitat within alluvial channel–floodplain river systems: a review for the temperate zone. *River Res Appl* 21(7):719–737
- Steinmann P (1915) *Praktikum der Süßwasserbiologie* [Methods in Freshwater biology. Bornträger, Berlin, 184 pp
- Steube C, Richter S, Griebler C (2009) First attempts towards an integrative concept for the ecological assessment of groundwater ecosystems. *Hydrogeol J* 17(1):23–35
- Stevens LE, Springer AE (2004) A conceptual model of springs ecosystem ecology. National Park Service, Flagstaff, AZ. Available at: <http://www1.nature.nps.gov/im/units/scpn/phase2.htm>. Cited 14 December 2010
- Storey RG, Williams DD, Fulthorpe RR (2004) Nitrogen processing in the hyporheic zone of a pastoral stream. *Biogeochemistry* 69(3):285–313
- Strand JA, Weisner SEB (2001) Morphological plastic responses to water depth and wave exposure in an aquatic plant (*Myriophyllum spicatum*). *J Ecol* 89(2):166–175
- Strohbach M, Audorff V, Beierkuhnlein C (2009) Drivers of plant species composition in siliceous spring ecosystems: groundwater chemistry, catchment traits or spatial factors? *J Limnol* 68(2):375–384
- Tahvanainen T (2004) Water chemistry of mires in relation to the poor–rich vegetation gradient and contrasting geochemical zones of the north-eastern Fennoscandian Shield. *Folia Geobot* 39(4):353–369
- Tessier C, Maire A, Aubin A (1981) Etude de la végétation des zones riveraines de l'archipel des Cent-îles du fleuve Saint-Laurent, Québec [Study of the riparian vegetation of the archipelago of the 'hundred islands' of the St Lawrence River, Quebec]. *Can J Bot* 59(8):1526–1536
- Thienemann A (1922) Hydrobiologische Untersuchungen an Quellen (I–IV) [Hydrobiological studies resources]. *Archiv Hydrobiol* 14:151–190
- Tockner K, Malard F, Ward JV (2000) An extension of the flood pulse concept. *Hydrol Proc* 14(16):2861–2883
- Tomlinson M, Boulton AJ (2010) Ecology and management of subsurface groundwater dependent ecosystems in Australia: a review. *Mar Freshw Res* 61:936–949
- Toth J (1963) A theoretical analysis of groundwater flow in small drainage basins. *J Geophys Res* 68(16):4785–4812
- US Geological Survey (1999) Ground Water. General Interest Publication, US Geological Survey, Reston, Virginia, 1999. Available via: <http://pubs.usgs.gov/gip/gw/>. Cited 14 December 2010
- Van der Kamp G (1995) The hydrogeology of springs in relation to the biodiversity of spring fauna: a review. *J Kansas Entomol Soc* 68(2):4–17
- Van Loon AH, Schot PP, Griffioen J, Bierkens MFP, Batelaan O, Wassen MJ (2009) Throughflow as a determining factor for habitat contiguity in a near-natural fen. *J Hydrol* 379(1–2):30–40
- Vannote RL, Minshall GW, Cummins KW, Sedell JR, Cushing CE (1980) The river continuum concept. *Can J Fish Aquat Sci* 37(1):130–137
- Verhoeven JTA, van Beck S, Dekker M, Storm W (1983) Nutrient dynamics in small mesotrophic fens surrounded by cultivated land. I. Productivity and nutrient uptake by the vegetation in relation to the flow of eutrophicated ground water. *Oecologia* 60(1):25–33

- Vogt T, Schneider P, Hahn L, Cirpka OA (2010) Estimation of seepage rates in a losing stream by means of fiber-optic high-resolution vertical temperature profiling. *J Hydrol* 380(1–2):154–164
- Von Fumetti S, Nagel P, Scheifhacken N, Baltes B (2006) Factors governing macrozoobenthic assemblages in perennial springs in north-western Switzerland. *Hydrobiologia* 568:467–475
- Ward JV (1998) Riverine landscapes: biodiversity patterns, disturbance regimes, and aquatic conservation. *Biol Conserv* 83(3):269–278
- Ward JW, Bretschko G, Brunke M, Danielopol D, Gibert J, Gonser T, Hildrew AG (1998) The boundaries of river systems: the Metazoan perspective. *Freshw Biol* 40:531–569
- Ward JV, Tockner K, Arscott DB, Claret C (2002) Riverine landscape diversity. *Freshw Biol* 47:517–539
- Wheeler BD, Proctor MCF (2000) Ecological gradients, subdivisions and terminology of north-west European mires. *J Ecol* 88:187–203
- White DS (1993) Perspectives on defining and delineating hyporheic zones. *J N Am Benthol Soc* 12(1):61–69
- Williams D, Hynes HB (1976) The ecology of temporary streams. I. The faunas of two Canadian streams. *Int Revue Ges Hydrobiol* 61(6):761–787
- Whigham DF, Simpson RL (1976) The potential use of freshwater tidal marshes in the management of water quality in the Delaware River. In: Toubier J, Pierson P (eds) *Biological control of water pollution*, University of Pennsylvania Press, Philadelphia, pp 174–186
- Winter TC (2001) Ground water and surface water: the linkage tightens, but challenges remain. *Hydrol Proc* 15:3605–3606
- Younger PL (2007) *Groundwater in the environment*. Blackwell, London, 318 pp
- Youngson AF, Malcolm IA, Thorley JL, Bacon PJ, Soulsby C (2004) Long residence groundwater effects on incubating salmonid eggs: low hyporheic oxygen impairs embryo development. *Can J Fish Aquat Sci* 61(12):2278–2287
- Zhao M, Zeng C, Liu Z, Wang S (2010) Effect of different land use/land cover on karst hydrogeochemistry: a paired catchment study of Chenqi and Dengzhanhe, Puding, Guizhou, SW China. *J Hydrol* 388(1–2):121–130