

Citação:

Allen, DC, Datry, T, Boersma, KS, et al. River ecosystem conceptual models and non-perennial rivers: A critical review. *WIREs Water*. 2020; 7:e1473. <https://doi.org/10.1002/wat2.1473>

DOI: <https://doi.org/10.1002/wat2.1473>

**Title.** River ecosystem conceptual models and non-perennial rivers: A critical review

**Running head.** River ecosystem models and non-perennial rivers

**Lead authors** (in alphabetical order, both lead authors contributed equally to the conceptual development of the manuscript, the review of the conceptual models, and co-wrote the initial drafts of the manuscript):

Daniel C. Allen, Department of Biology, University of Oklahoma, Norman, OK, 73019,

[dcallen@ou.edu](mailto:dcallen@ou.edu), Orcid: 0000-0002-0451-0564

Thibault Datry, INRAE, UR-RIVERLY, Centre de Lyon-Villeurbanne, 69626 Villeurbanne

CEDEX, France, [thibault.datry@inrae.fr](mailto:thibault.datry@inrae.fr) ORCID: 0000-0003-1390-6736

**Co-authors** (in alphabetical order, all co-authors contributed to the review of the conceptual models and provided edits/comments to the manuscript):

*Kate S. Boersma, Department of Biology, University of San Diego, San Diego, CA 92110 USA, [kateboersma@sandiego.edu](mailto:kateboersma@sandiego.edu), Orcid: 0000-0002-0707-3283*

*Michael T. Bogan, School of Natural Resources and the Environment, University of Arizona, Tucson, AZ 85716, USA, [mbogan@email.arizona.edu](mailto:mbogan@email.arizona.edu), Orcid: 0000-0002-8150-8476*

*Andrew J. Boulton, School of Environmental and Rural Science, University of New England, Armidale, NSW 2350, Australia, [aboulton@une.edu.au](mailto:aboulton@une.edu.au). Orcid: 0000-0001-7393-2800*

*Daniel Bruno, Department of Biodiversity and Restoration, Pyrenean Institute of Ecology (IPE-CSIC), Zaragoza, Spain, [dbruno@ipe.csic.es](mailto:dbruno@ipe.csic.es), Orcid: 0000-0003-3976-9354*

*Michelle H. Busch, Department of Biology, University of Oklahoma, Norman, OK 73072 USA, [buschmh@ou.edu](mailto:buschmh@ou.edu), Orcid: 0000-0003-4536-3000*

*Katie H. Costigan, School of Geosciences, University of Louisiana, Lafayette, LA 70503 USA, [costigan@louisiana.edu](mailto:costigan@louisiana.edu), Orcid: 0000-0002-5706-7439*

*Walter K. Dodds, Division of Biology, Kansas State University, Manhattan, KS 66502 USA, [wkdodds@ksu.edu](mailto:wkdodds@ksu.edu), Orcid 0000-0002-6666-8930*

*Ken M. Fritz, Office of Research and Development, U.S. Environmental Protection Agency, Cincinnati, OH 45268 USA, [fritz.ken@epa.gov](mailto:fritz.ken@epa.gov), Orcid 0000-0002-3831-2531*

Sarah E. Godsey, Department of Geosciences, Idaho State University, Pocatello, ID 83209 USA, [godsey@isu.edu](mailto:godsey@isu.edu), Orcid: 0000-0001-6529-7886

Jeremy B. Jones, Institute of Arctic Biology and Department of Biology and Wildlife, University of Alaska Fairbanks, Fairbanks, AK 99775 USA. [jay.jones@alaska.edu](mailto:jay.jones@alaska.edu), Orcid: 0000-0003-3540-1392

Tatiana Kaletova, Department of Water Resources and Environmental Engineering, Slovak University of Agriculture in Nitra, 94976 Nitra, Slovakia. [tatiana.kaletova@uniag.sk](mailto:tatiana.kaletova@uniag.sk), Orcid: 0000-0003-2695-1448

Stephanie K. Kampf, Department of Ecosystem Science and Sustainability, Colorado State University, Fort Collins, CO 80523-1476 USA. [stephanie.kampf@colostate.edu](mailto:stephanie.kampf@colostate.edu), Orcid: 0000-0001-8991-2679

Meryl C. Mims, Department of Biological Sciences, Virginia Tech, Blacksburg, VA 24060 USA. [mims@vt.edu](mailto:mims@vt.edu), Orcid: 0000-0003-0570-988X

Thomas M. Neeson, Department of Geography and Environmental Sustainability, University of Oklahoma, Norman OK 73019 USA. [neeson@ou.edu](mailto:neeson@ou.edu) Orcid: 0000-0001-6758-0511

Julian D. Olden, School of Aquatic and Fishery Sciences, University of Washington, Seattle, WA, 98105, USA, [olden@uw.edu](mailto:olden@uw.edu) Orcid: 0000-0003-2143-1187

Amandine V. Pastor, CE3C, Centre for Ecology, Evolution and Environmental Changes, Faculdade de Ciências da Universidade de Lisboa, 1749-016 Lisboa, Portugal, [avpastor@fc.ul.pt](mailto:avpastor@fc.ul.pt), Orcid: 0000-0003-4526-7705

N. LeRoy Poff, Department of Biology, Colorado State University, Fort Collins, CO 80523, USA, and Institute for Applied Ecology, University of Canberra, Canberra ACT 2617, Australia, [poff@lamar.colostate.edu](mailto:poff@lamar.colostate.edu), Orcid: 0000-0002-1390-8742

Benjamin L. Ruddell, School of Informatics Computing and Cyber Systems, Northern Arizona University, Flagstaff, AZ 86004, USA, [benjamin.ruddell@nau.edu](mailto:benjamin.ruddell@nau.edu) Orcid: 0000-0003-2967-9339

Albert Ruhi, Department of Environmental Science, Policy, and Management, University of California, Berkeley, Berkeley, CA 94720, USA, [albert.ruhi@berkeley.edu](mailto:albert.ruhi@berkeley.edu)

Gabriel Singer, Leibniz-Institute of Freshwater Ecology and Inland Fisheries, Berlin, Germany, [gabriel.singer@igb-berlin.de](mailto:gabriel.singer@igb-berlin.de), Orcid: 0000-0002-7389-9788

Paolo Vezza, Department of Environment, Land and Infrastructure Engineering, Politecnico di Torino, Italy, [paolo.vezza@polito.it](mailto:paolo.vezza@polito.it), Orcid: 0000-0002-6784-8036

Adam S. Ward, O'Neill School of Public and Environmental Affairs, Indiana University, Bloomington, IN, 47405, USA, [adamward@indiana.edu](mailto:adamward@indiana.edu) Orcid: 0000-0002-6376-0061

*Margaret Zimmer, Earth and Planetary Sciences, University of California, Santa Cruz, CA, 95064, USA, [margaret.zimmer@ucsc.edu](mailto:margaret.zimmer@ucsc.edu) Orcid: 0000-0001-8287-1923*

## **Abstract**

Conceptual models underpin river ecosystem research. However, current models focus on perennial rivers, those that always flow. Few explicitly address characteristics such as flow cessation and drying, which are becoming more prevalent in the Anthropocene. The applicability of existing conceptual models to non-perennial rivers that cease to flow and/or dry (intermittent rivers and ephemeral streams, IRES) has not been evaluated. We reviewed 18 models, finding that they collectively describe main drivers of biogeochemical and ecological patterns and processes longitudinally (upstream-downstream), laterally (channel-riparian-floodplain), vertically (surface water-groundwater), and temporally across local and landscape scales. However, we also found that most of these models do not account for how different these patterns and processes are for IRES. We suggest ways in which existing models could be modified to accommodate drying as a fundamental process that can alter these patterns and processes across spatial and temporal dimensions in streams. This perspective is needed to support river science and management in our era of rapid global change, including increasing duration, frequency, and occurrence of drying.

## **MAIN TEXT.**

### **Introduction**

Conceptual models underpin ecology. They identify ecological universalities across diverse taxonomies and geographies (Lawton, 1999). River ecosystem conceptual models have historically focused on research from continuously flowing (“perennial”) rivers to advance our understanding of how hydrologic and geomorphologic processes structure river ecosystems. Intermittent rivers and ephemeral streams (hereafter, “IRES”) do not continuously flow, and occur in all climates and biomes. They are extremely common in headwaters (Benstead &

Leigh, 2012), in regions with lower runoff (Dodds, 1997), and comprise at least half of global river length (Datry et al., 2014). Moreover, rivers that freeze show some ecological and hydrological parallels to IRES (Tolonen et al., 2019). IRES are ecologically and hydrologically distinct from perennial rivers (Datry et al., 2017). So, are our existing riverine conceptual models applicable to IRES?

Hydrological processes are foundational to river ecosystem conceptual models. Because hydrological processes in IRES are marked by flow-cessation, drying, and rewetting phases, conceptual models that embrace these processes would best represent IRES. A solid foundation of IRES ecology research now exists (Datry et al., 2017), guided by conceptual work on IRES ecology (Datry et al., 2014; Stanley et al., 1997) and hydrology (Costigan et al., 2016; Godsey & Kirchner, 2014). Thus, we are now well positioned to critically review river ecosystem models and investigate how well IRES are represented in current river ecosystem conceptual models.

River ecosystem conceptual models often guide river ecosystem management. If they do not accurately depict a substantial fraction of the river network, management and policy decisions could irreversibly harm rivers. River mismanagement examples are becoming increasingly common as extreme droughts and drying events increase (Tonkin et al., 2019), challenging water management strategies developed for perennial waterways (Shanafield et al., 2020). Tools developed from existing conceptual models, such as biomonitoring approaches to assess ecosystem integrity, are often ineffective in IRES (Stubbington et al., 2018). Similarly, while the Natural Flow Regime conceptual framework (Poff et al., 1997) promoted the implementation of environmental flows in river management (Richter & Thomas, 2007), its applicability in IRES is still uncertain (Acreman et al., 2014). Finally, environmental policies are being redefined in the US and elsewhere to specifically exclude many IRES as waterways warranting legal protection (Marshall et al., 2018). As IRES will likely become more dominant in

the Anthropocene (Datry et al., 2014), understanding whether they are accurately described by the conceptual models that underpin their management and legal protection is crucial.

Our paper reviews existing river ecosystem conceptual models to critically evaluate their application to advance the science and management of IRES. We reviewed 18 influential conceptual frameworks published between 1980 and 2016, classifying them into two broad categories. The first category focuses on local- or reach-scale processes along the four major hydrologic continua identified by the “Four-Dimensional Nature of Lotic Ecosystems” conceptual framework by (Ward, 1989): *longitudinal* (upstream-downstream), *lateral* (channel-floodplain), *vertical* (surface-subsurface), and *temporal* (variation over time). The second category considers river networks at landscape and larger spatial scales, concentrating on the spatial processes critical to the functioning of riverine ecosystems. We then assessed how well each of these frameworks applied to IRES, and how IRES might challenge central assumptions of each framework. Our findings lay the groundwork for a new perspective that includes river drying as a fundamental component of riverine conceptual models that underpin present-day management of river ecosystems.

## **River drying, flow cessation, and four-dimensional hydrologic continua at the reach scale**

*Longitudinal continuum.* Six river conceptual models explicitly address the longitudinal continuum of rivers (Table 1). As surface water flows downstream, it carries suspended organic matter (Vannote et al., 1980) and dissolved nutrients (Fisher et al., 1998) used by micro- and macro-organisms; most processed materials are exported downstream for further recycling. This material processing is posited to occur continuously along the length of a river. Moreover, riverine organisms can disperse among habitats along the upstream-downstream corridor.

Longitudinal continuum models focus explicitly on perennial rivers, but IRES challenge the central assumption of continuous upstream-downstream connectivity. IRES are longitudinally discontinuous at the surface when they dry (Figure 1). During dry periods, many

IRES become isolated pools or ponds of standing water, or surface-disconnected reaches that still flow (Figure 2). These disconnected pools and reaches are longitudinally isolated by dry reaches upstream and/or downstream, preventing the downstream transport of materials in surface waters (Pringle, 2001). Alternating expansion and contraction of wet stream reaches over time drives nutrient and organic matter dynamics in IRES (von Schiller et al., 2017) and controls population connectivity of riverine organisms (Allen et al., 2019).

Of these six models, only the Telescoping Ecosystem Model (Fisher et al., 1998) addresses longitudinal expansion and contraction in a manner directly relevant for IRES, probably because it draws heavily on research conducted in an IRES (Sycamore Creek, Arizona, USA). The framework proposes that streams expand and contract longitudinally and laterally from the river channel like the concentric cylinders of a telescope, constituting a key physical process that controls nutrient dynamics in rivers (Fisher et al., 1998). This model has not yet been applied to other IRES beyond this system, and a more extensive testing across a range of systems would help in understanding its generality. Finally, we note that the River Continuum Concept has been modified to accommodate IRES by some researchers (e.g. grassland streams, (Dodds et al., 2004).

*Lateral continuum.* Six conceptual models emphasize lateral connectivity as a key factor that structuring rivers ecosystems (Table 1). The expansion-contraction cycles of a river along its lateral continua allow for bidirectional exchanges of organisms and materials between the main and side channels, floodplains, and riparian zones. Below bankfull conditions, lateral river expansion connects larger main channels with smaller side channels as flow increases (Flow Pulse Concept, (Junk et al., 1989), which can both create river habitat (e.g. providing multiple flow-paths through the river corridor) and homogenize it (e.g. water temperatures and nutrient concentrations). During overbank flows, lateral river expansion connects river channels with their floodplains (Flood Pulse Concept, (Tockner et al., 2000). Mobile riverine organisms can then colonize inundated floodplains from the main channels, where they forage, spawn, and

shelter from high water velocities of the main channel during a flood. The inundated floodplain becomes a source of nutrients for riverine biota that receive receding floodplain waters as flow returns to baseflow conditions.

This bidirectional exchange of organisms and materials along the lateral continuum does not always occur in IRES. When rivers are dry this exchange becomes primarily unidirectional because terrestrial organisms and material from riparian and floodplain habitats enter the channel, whereas movement from channel to floodplains rarely occurs (Steward et al., 2017). The duration of the dry period affects these lateral connections, controlling the decomposition rates of leaf litter once the river rewets (Datry et al., 2018). IRES that flow for only a few days after precipitation events may never produce sufficient adult aquatic insect emergence for riparian predators, and mobile aquatic organisms such as fish that may temporarily inhabit floodplains are rare in such rivers (Kerezszy et al., 2017). Thus, unidirectional lateral connectivity may dominate IRES with short flow durations even when they have flow, except when heavy rainfall events generate overbank flow (Zimmer & McGlynn, 2017).

Despite IRES not conforming to our traditional understanding of the lateral continuum in rivers, aspects of these six models are indirectly relevant. For example, IRES retract more than perennial rivers along the lateral continuum, often to the point where no surface water remains. The Flood Pulse Concept defines the floodplain as an “Aquatic-Terrestrial Transition Zone (ATTZ)”, where the expansion-contraction cycles depend on floods and the floodplain has pronounced aquatic and terrestrial phases. Aquatic and terrestrial organisms may require anatomical, morphological, physiological, and/or behavioral adaptations to colonize and persist in the ATTZ (Junk et al., 1989). Thus, it is logical to extend the ATTZ from the floodplain to an intermittent river channel where aquatic biota have evolved physiological and behavioral adaptations that allow them to persist (Stubbington et al., 2017).

*Vertical continuum.* Two river ecosystem conceptual models focus on the vertical continuum (Table 1). The vertical exchange of water, solutes, and organisms, can occur via



downwelling of surface water into the hyporheic zone (the saturated subsurface zone beneath the river channel) and upwelling of subsurface water into the river channel. The vertical continuum is crucial for riverine biogeochemical cycles and organisms that link hyporheic and benthic (riverbed) ecosystems. In most rivers, surface waters are mixed, oxygenated, and well-lit, whereas the hyporheic zone is transport-limited, oxygen-deficient, and light-limited.

Hyporheic exchange of surface water- and groundwater-delivered material between these two physically and chemically distinct environments promotes spatial heterogeneity in biogeochemical transformations (Boano et al., 2014). Hyporheic exchange can also include invertebrates, particularly those that can tolerate low dissolved oxygen conditions and feed on ancient and methane-derived carbon sources in the hyporheic zone (DeVecchia et al., 2016).

Vertical continua and surface-subsurface exchanges are important in IRES, but in a different way (Figure 1). In perennial rivers, hyporheic exchange is considered to occur consistently through time (Boano et al., 2014). By contrast, hyporheic exchange in IRES is not always continuous and may be unidirectional during drying (surface-to-subsurface only) and rewetting (subsurface-to-surface only) phases (Zimmer & McGlynn, 2017). Rewetting of some IRES is driven completely by influxes of groundwater, delivering groundwater-derived material and solutes into the river channel and causing rapid biogeochemical transformations (von Schiller et al., 2017). Vertical exchanges of gases can also be important, and rewetting events can initiate significant carbon dioxide effluxes from rivers to the atmosphere (Datry et al., 2018). Drying rivers can be an important source of evaporative water vapor, and emissions from dry channels can be higher than emissions through upland soils (Scanlon et al., 2006). Additionally, the hyporheic zone can be an important refuge for benthic invertebrates during dry phases. Recolonization from the hyporheic zone can be more important than aerial oviposition or larval drift in structuring benthic community assembly after rewetting (Vander Vorste et al., 2016), though hyporheic refuges can be less important in other systems when flow is reduced but surface water still remains (James et al., 2008).

The Hyporheic Corridor Concept is one of the few riverine conceptual models that mention IRES. (Stanford & Ward, 1993) discuss “ephemeral springbrooks” that emerge during spring runoff periods, usually in abandoned meander channels. Flow in springbrooks decreases throughout the summer until surface water exists as pools connected by interstitial flow or the channels dry completely. Connectivity along the vertical continuum was posited to be critical in these dynamic systems (Stanford & Ward, 1993), a prediction that has been supported in the subsequent decades of research on IRES (Stubbington et al., 2017; Vander Vorste et al., 2016; von Schiller et al., 2017).

*Temporal continuum.* Rivers are temporally dynamic as flow can vary greatly over time. Five river conceptual models focus on the temporal continuum (Table 1), but each considers it in a differently. (Ward, 1989) focuses on how organisms respond to temporal flow disturbances, both behaviorally and evolutionarily. (Poff et al., 1997) describe the flow regime as “the characteristic pattern of a river’s flow quantity, timing, and variability” using a suite of flow regime characteristics, such as flow magnitude, frequency, duration, timing, and rate of change. (Wohl et al., 2015) extends this perspective to incorporate sediment input, transport, and storage dynamics. The Pulse Shunt Concept (Raymond et al., 2016) highlights how low-frequency, high-magnitude flow events are disproportionately important for dissolved organic matter dynamics throughout entire river networks. The River Wave Concept (Humphries et al., 2014) integrates multiple river ecosystem conceptual frameworks according to temporal variability in flow phase. It posits that the Flood-Pulse Concept (Junk et al., 1989) best explains river ecosystem dynamics during peak flows, the River Continuum Concept is most relevant during moderate flows (Vannote et al., 1980), and the Riverine Productivity Model (Thorp & Delong, 1994) applies best during baseflows.

The temporal continuum and its associated variation in flow phase are highly relevant in IRES (Figures 2 & 3). However, previous conceptual frameworks consider only flow variation from baseflow at the lowest flow phase to overbank flood at the highest phase (Figure 3A-F).

Flow phases between baseflow and complete drying occur in IRES (Figure 3E-G), but are not discussed in previous frameworks (Costigan et al., 2016). As baseflow recedes in IRES, surface flow stops, and stagnant, isolated pools may form. Surface water can disappear, but hyporheic water remains; as drying continues, both surface and hyporheic water are lost. Each of these flow phases is hydrologically and ecologically distinct, with different implications for hydrologic and sediment transport, biota, and biogeochemical cycles (Costigan et al., 2016; Stubbington et al., 2017; von Schiller et al., 2017). Importantly, variation in the duration, intensity, and frequency of these different phases over time, and spatially throughout a river network, have repercussions for biogeochemical and ecological processes. Therefore, we need to extend the range of possible flow phases when considering IRES.

The Natural Flow and Sediment Regimes (Poff et al., 1997; Wohl et al., 2015) are indirectly relevant to IRES. They center on temporal variability in flow and sediment dynamics in riverine corridors and how these regimes have been modified by human activities. The Natural Flow Regime notes that temporal variation in flow within single rivers can produce habitats that range from free-flowing, through standing to no water, and IRES are briefly mentioned when discussing low-flow conditions (Poff et al., 1997). Similarly, sediment regimes are the primary drivers of valley-floor processes in non-perennial and perennial rivers; however, some fundamental distinctions exist between them. In IRES, sediment flux and channel-bed grain size distributions from upstream to downstream can differ substantially from those in perennial streams (Jaeger et al., 2017). Thus, IRES can fit into the Natural Flow and Sediment Regime frameworks with some further adjustments.

## **River drying and spatial processes and patterns**

Nine river conceptual models focus on spatial processes and/or patterns, seeking to explain how river ecosystems vary across landscape and larger scales (Table 1). The River Continuum Concept (Vannote et al., 1980) and Riverine Productivity Model (Thorp & Delong,

1994) both propose that energy sources vary predictably according to river size and position within the broader river network. In contrast, the Process Domains concept (Montgomery, 1999), Fluvial Landscape Ecology framework (Poole, 2002), Network Dynamics Hypothesis (Benda et al., 2004) and the Riverine Ecosystem Synthesis (Thorp et al., 2008) emphasize the patchy nature of the different stream habitat types that exist throughout a river network, as hydrologic processes vary across space due to differences in watershed size, topography, and geophysical characteristics. The Multiple Roles of Water framework (Sponseller et al., 2013) describes water having three different ecological roles based on a river's position within the broader river network: 1) as a resource and habitat in smaller rivers, 2) as a vector for connectivity, and 3) as an agent of geomorphic change and disturbance in larger rivers. Finally, the Stream Biome Gradient Concept (Dodds et al., 2015) and the following Freshwater Biome Gradient framework (Dodds et al., 2019) present a framework for how river ecosystems should vary geographically, across continental and global scales and across climate gradients and biomes. These models specifically consider large geographic areas where intermittent or ephemeral flow should occur with emphasis on the balance between potential and actual evapotranspiration.

River drying adds a temporal dimension to spatial variation in river ecosystem habitats. Drying is often a major driver of spatial heterogeneity in river networks (Figure 4). Flowing, non-flowing, and dry reaches can exist anywhere throughout the network, occurring in headwaters, tributaries, mainstems, and even river mouths. Moreover, (Costigan et al., 2016) suggest that the typical locations of perennial and non-perennial sections in the river network may vary due to differences in climate. In arid areas, perennial rivers are either very large mainstems that drain wetter adjacent areas or small headwaters where perennial springs provide a constant source of water; non-perennial sections can be anywhere. Conversely, in humid areas non-perennial reaches are likely limited to headwaters, while downstream network reaches are usually perennial (Costigan et al., 2016). Thus, the consideration of local drying regimes as

another hydrologic layer in the landscape would complement the spatial heterogeneity we typically consider within river networks and across biomes.

Two conceptual models focusing on spatial processes and patterns in streams are relevant for IRES. IRES are a focus of the Multiple Roles of Water framework which discusses how variation in flow permanence generates three types of river habitat: a *pulse* domain where water may flow for minutes to weeks, a *seasonal* domain where water may flow for weeks to months, and then a *perennial* domain where water continuously flows (Sponseller et al., 2013). In this framework, flood-associated disturbances and hydrologic exchange are key drivers of river ecosystem dynamics only when flow is perennial. (Sponseller et al., 2013) also discuss how IRES are more abundant in arid regions, echoing the discussion in the Stream Biome Gradient Concept (Dodds et al., 2015). Indeed, these are two of the most recent of the 18 conceptual models, and were developed by authors where IRES are common.

### **The need for a new ecohydrological perspective for river ecosystems**

Our review reveals that most of these frameworks were designed for and derived from research on perennial rivers. Yet IRES are equally as abundant worldwide, and climate change and human water withdrawals are expanding IRES in space and time (Döll & Schmied, 2012; Grill et al., 2019). Accordingly, there is an imperative for a new perspective of river science: one that emphasizes drying as an important hydrological process that structures river ecosystems. Like existing river conceptual frameworks, such a perspective should be underpinned by science. It should also empower adaptive management of rivers in the Anthropocene, along with legislation and regulations regarding their environmental protection.

Below, we summarize the major points from our review that could form the basis of a new ecohydrological perspective, which could be used to modify existing conceptual models to account for IRES:

1. Upstream and downstream hydrological connections along the longitudinal continuum occur in all rivers, but are usually episodic in IRES. During high-flow phases when the entire river network is flowing, the downstream transport of water, solutes, and organic matter predominates, and these materials are processed continuously as they move downstream. During low-flow phases, downstream transport is primarily restricted to flowing reaches or subsurface flows. During zero-flow phases, isolated stagnant pools behave more like lentic systems, and dry reaches become terrestrial and can be used by some organisms for migration (Bogan & Boersma, 2012; Sánchez-Montoya et al., 2016). These transitions between phases underscore the need for collaboration among lotic, lentic, and terrestrial ecologists to more fully understand processes governing IRES (Datry *et al.* 2014).
2. Reciprocal linkages along the lateral continuum are essential to river ecosystems, but this exchange may be more unidirectional in intermittent rivers. While terrestrial-to-aquatic transfer of water, solutes, organic matter, and organisms are always important, the magnitude and potential importance of aquatic-to-terrestrial transfers decreases when the river is dry.
3. Except in bedrock rivers, connectivity along the vertical continuum is a fundamental riverine process, where water, solutes, and organisms are exchanged between the surface and the hyporheic zone. Again, this connectivity can become unidirectional (surface-to-subsurface) as rivers dry, or limited if the riverbed is entirely bedrock. Subsurface-to-surface connections are also important in IRES, especially when hyporheic influxes to the surface are the primary water delivery source during rewetting events. Often the hyporheic zone is a vital refuge for aquatic organisms during dry periods.

4. Flow variation along the temporal continuum is pivotal because all natural rivers are dynamic and vary in phase over time. However, IRES have greater flow variation that includes zero flow, typically not included in river conceptual frameworks. The frequency, duration, and timing of these zero flows are critical in structuring riverine ecosystems, and must be considered in river research and management.
5. Spatial patterns in hydrologic processes create heterogeneity in abiotic conditions throughout a river network, in turn creating variability in riverine biotic processes. As drying governs hydrologic heterogeneity in space and time in IRES, drying should be specifically considered in river science and management.
6. IRES are threatened. They generally have less legal protection than perennial rivers due to the social undervaluation of their ecological attributes and ecosystem services (Marshall et al., 2018; Shanafield et al., 2020). They frequently serve as sites for trash dumping and sediment dredging, as conduits for waste water, and suffer severe hydrological alterations through artificial dewatering or augmented flows (Chiu et al., 2017). Artificially intermittent rivers are likely to differ ecologically from natural IRES, and these differences are relevant to effective management of these systems.

### **River drying and the Anthropocene**

Drying is a fundamental hydrological process that structures river ecosystems in this era of rapid environmental change (Steffen et al., 2011). River drying is increasing across the globe through climate change and increased human water extraction (Datry et al., 2014). Temperatures will increase, leading to increased evapotranspiration and pushing systems closer or beyond the balance where water losses to the atmosphere exceed inputs. Some areas will become wetter and others drier under future climate scenarios, but increased climate

variability is predicted to be widespread. The increased probability of dry periods (seasonal or multi-year droughts) increases the probability of river drying. Dry river length has increased in different regions due to the combined effects of drought, surface water extraction, and groundwater pumping (Allen et al., 2019; Perkin et al., 2017). And as mentioned previously freezing has some ecohydrological parallels to drying, and we know that river freezing regimes are being altered due to climate change as well (Tolonen et al., 2019; Yang et al., 2020). Moreover, IRES are among the types of freshwater systems most likely to experience hydrological changes due to climate change (Dhungan et al., 2016).

Our review of 18 contemporary conceptual models of river ecosystems shows that hydrological processes are fundamental in structuring stream ecosystems, but that drying has rarely been considered. Given that IRES are already ubiquitous and becoming more common due to global change, we argue that an expanded ecohydrological perspective for rivers is urgently needed to guide current and future river research and management. IRES comprise a significant component of the continuum of lotic waters, and a framework that explicitly incorporates such habitats would better represent the true range of natural and artificial river ecosystems. This new framework will facilitate adaptive management and protection of all rivers rather than just those that continuously flow, and acknowledge flow cessation drying as a crucial aspect of most flow regimes.

## **Acknowledgements**

This manuscript is an international collaboration between SMIRES (Science and Management of Intermittent Rivers and Ephemeral Streams, [www.smires.eu](http://www.smires.eu), funded by COST [European Cooperation in Science and Technology]), the Dry Rivers Research Coordination Network ([www.dryriversrcn.org](http://www.dryriversrcn.org), funded by the US National Science Foundation DEB-1754389), and StreamCLIMES (sCaling cLimate connectlvity and coMmunitiES in Streams, funded by the US National Science Foundation DEB-1802872) research groups. The opinions expressed are



those of the researchers, and not necessarily the funding agencies. Although this work was reviewed by the US Environmental Protection Agency and approved for publication, it might not necessarily reflect official Agency policy.

## References

- Acreman, M., Arthington, A. H., Colloff, M. J., Couch, C., Crossman, N. D., Dyer, F., Overton, I., Pollino, C. A., Stewardson, M. J., & Young, W. (2014). Environmental flows for natural, hybrid, and novel riverine ecosystems in a changing world. *Frontiers in Ecology and the Environment*, 12(8), 466–473. <https://doi.org/10.1890/130134>
- Allen, D. C., Kopp, D. A., Costigan, K. H., Datry, T., Hugueny, B., Turner, D. S., Bodner, G. S., & Flood, T. J. (2019). Citizen scientists document long-term streamflow declines in intermittent rivers of the desert southwest, USA. *Freshwater Science*, 38(2), 244–256. <https://doi.org/10.1086/701483>
- Benda, L., Poff, N. L., Miller, D., Dunne, T., Reeves, G., Pess, G., & Pollock, M. (2004). The Network Dynamics Hypothesis: How Channel Networks Structure Riverine Habitats. *BioScience*, 54(5), 413–427. [https://doi.org/10.1641/0006-3568\(2004\)054\[0413:TNDHHC\]2.0.CO;2](https://doi.org/10.1641/0006-3568(2004)054[0413:TNDHHC]2.0.CO;2)
- Benstead, J. P., & Leigh, D. S. (2012). An expanded role for river networks. *Nature Geoscience*, 5, 678–679. <https://doi.org/10.1038/ngeo1593>
- Boano, F., Harvey, J. W., Marion, A., Packman, A. I., Revelli, R., Ridolfi, L., & Wörman, A. (2014). Hyporheic flow and transport processes: Mechanisms, models, and biogeochemical implications. *Reviews of Geophysics*, 52(4), 603–679. <https://doi.org/10.1002/2012RG000417>
- Bogan, M. T., & Boersma, K. S. (2012). Aerial dispersal of aquatic invertebrates along and away from arid-land streams. *Freshwater Science*, 31(4), 1131–1144. <https://doi.org/10.1899/12-066.1>

446 Chiu, M.-C., Leigh, C., Mazor, R., Cid, N., & Resh, V. (2017). Anthropogenic Threats to  
 447 Intermittent Rivers and Ephemeral Streams. In *Intermittent Rivers and Ephemeral*  
 448 *Streams* (pp. 433–454). Elsevier. <https://doi.org/10.1016/B978-0-12-803835-2.00017-6>  
 449 Costigan, K. H., Jaeger, K. L., Goss, C. W., Fritz, K. M., & Goebel, P. C. (2016). Understanding  
 450 controls on flow permanence in intermittent rivers to aid ecological research: Integrating  
 451 meteorology, geology and land cover. *Ecohydrology*, 9(7), 1141–1153.  
 452 <https://doi.org/10.1002/eco.1712>  
 453 Datry, T., Foulquier, A., Corti, R., Schiller, D. von, Tockner, K., Mendoza-Lera, C., Clément, J.  
 454 C., Gessner, M. O., Moleón, M., Stubbington, R., Gücker, B., Albariño, R., Allen, D. C.,  
 455 Altermatt, F., Arce, M. I., Arnon, S., Banas, D., Banegas-Medina, A., Beller, E., ...  
 456 Zoppini, A. (2018). A global analysis of terrestrial plant litter dynamics in non-perennial  
 457 waterways. *Nature Geoscience*, 11(7), 497–503. [https://doi.org/10.1038/s41561-018-](https://doi.org/10.1038/s41561-018-0134-4)  
 458 0134-4  
 459 Datry, T., Bonada, N., & Boulton, A. (Eds.). (2017). *Intermittent Rivers and Ephemeral Streams:*  
 460 *Ecology and Management*. Elsevier. <https://doi.org/10.1016/C2015-0-00459-2>  
 461 Datry, T., Larned, S., & Tockner, K. (2014). Intermittent Rivers: A Challenge for Freshwater  
 462 Ecology. *BioScience*, 64(3), 229–235. <https://doi.org/10.1093/biosci/bit027>  
 463 DeIvecchia, A. G., Stanford, J. A., & Xu, X. (2016). Ancient and methane-derived carbon  
 464 subsidizes contemporary food webs. *Nature Communications*, 7, 13163.  
 465 <https://doi.org/10.1038/ncomms13163>  
 466 Dhungel, S., Tarboton, D. G., Jin, J., & Hawkins, C. P. (2016). Potential Effects of Climate  
 467 Change on Ecologically Relevant Streamflow Regimes. *River Research and*  
 468 *Applications*, 32(9), 1827–1840. <https://doi.org/10.1002/rra.3029>  
 469 Dodds, W. K. (1997). Distribution of Runoff and Rivers Related to Vegetative Characteristics,  
 470 Latitude, and Slope: A Global Perspective. *Journal of the North American Benthological*  
 471 *Society*, 16(1), 162–168. <https://doi.org/10.2307/1468248>

472 Dodds, W. K., Bruckerhoff, L., Batzer, D., Schechner, A., Pennock, C., Renner, E., Tromboni,  
 473 F., Bigham, K., & Grieger, S. (2019). The freshwater biome gradient framework:  
 474 Predicting macroscale properties based on latitude, altitude, and precipitation.  
 475 *Ecosphere*, 10(7), e02786. <https://doi.org/10.1002/ecs2.2786>  
 476 Dodds, W. K., Gido, K., Whiles, M. R., Daniels, M. D., & Grudzinski, B. P. (2015). The Stream  
 477 Biome Gradient Concept: Factors controlling lotic systems across broad biogeographic  
 478 scales. *Freshwater Science*, 34(1), 1–19. <https://doi.org/10.1086/679756>  
 479 Dodds, W. K., Gido, K., Whiles, M. R., Fritz, K. M., & Matthews, W. J. (2004). Life on the Edge:  
 480 The Ecology of Great Plains Prairie Streams. *BioScience*, 54(3), 205–216.  
 481 [https://doi.org/10.1641/0006-3568\(2004\)054\[0205:LOTETE\]2.0.CO;2](https://doi.org/10.1641/0006-3568(2004)054[0205:LOTETE]2.0.CO;2)  
 482 Döll, P., & Schmied, H. M. (2012). How is the impact of climate change on river flow regimes  
 483 related to the impact on mean annual runoff? A global-scale analysis. *Environmental*  
 484 *Research Letters*, 7(1), 014037. <https://doi.org/10.1088/1748-9326/7/1/014037>  
 485 Fisher, S. G., Grimm, N. B., Martí, E., Holmes, R. M., & Jones, Jr., Jeremy B. (1998). Material  
 486 Spiraling in Stream Corridors: A Telescoping Ecosystem Model. *Ecosystems*, 1(1), 19–  
 487 34. <https://doi.org/10.1007/s100219900003>  
 488 Godsey, S. E., & Kirchner, J. W. (2014). Dynamic, discontinuous stream networks:  
 489 Hydrologically driven variations in active drainage density, flowing channels and stream  
 490 order. *Hydrological Processes*, 28(23), 5791–5803. <https://doi.org/10.1002/hyp.10310>  
 491 Grill, G., Lehner, B., Thieme, M., Geenen, B., Tickner, D., Antonelli, F., Babu, S., Borrelli, P.,  
 492 Cheng, L., Crochetiere, H., Macedo, H. E., Filgueiras, R., Goichot, M., Higgins, J.,  
 493 Hogan, Z., Lip, B., McClain, M. E., Meng, J., Mulligan, M., ... Zarfl, C. (2019). Mapping  
 494 the world's free-flowing rivers. *Nature*, 569(7755), 215–221.  
 495 <https://doi.org/10.1038/s41586-019-1111-9>  
 496 Humphries, P., Keckeis, H., & Finlayson, B. (2014). The River Wave Concept: Integrating River  
 497 Ecosystem Models. *BioScience*, 64(10), 870–882. <https://doi.org/10.1093/biosci/biu130>

498 Jaeger, K. L., Sutfin, N. A., Tooth, S., Michaelides, K., & Singer, M. (2017). Geomorphology and  
 499 Sediment Regimes of Intermittent Rivers and Ephemeral Streams. In *Intermittent Rivers  
 500 and Ephemeral Streams: Ecology and Management*. Datry, T, Bonada, N, Boulton, J  
 501 (eds). (pp. 21–49). Elsevier. <https://doi.org/10.1016/B978-0-12-803835-2.00002-4>  
 502 James, A. B. W., Dewson, Z. S., & Death, R. G. (2008). Do stream macroinvertebrates use  
 503 instream refugia in response to severe short-term flow reduction in New Zealand  
 504 streams? *Freshwater Biology*, 53(7), 1316–1334. [https://doi.org/10.1111/j.1365-  
 505 2427.2008.01969.x](https://doi.org/10.1111/j.1365-2427.2008.01969.x)  
 506 Junk, W., Bayley, P. B., & Sparks, R. E. (1989). The Flood Pulse Concept in River-Floodplain  
 507 Systems. In *Proceedings of the International Large River Symposium. Canadian Special  
 508 Publication of Fisheries and Aquatic Sciences 106*. Dodge, DP (ed.). (pp. 110–127).  
 509 Candian Government Publishing Centre.  
 510 Kerezszy, A., Gido, K., Magalhães, M. F., & Skelton, P. H. (2017). The Biota of Intermittent  
 511 Rivers and Ephemeral Streams: Fishes. In *Intermittent Rivers and Ephemeral Streams:  
 512 Ecology and Management*. Datry, T, Bonada, N, Boulton, J (eds). (pp. 273–298).  
 513 Elsevier. <https://doi.org/10.1016/B978-0-12-803835-2.00010-3>  
 514 Lawton, J. H. (1999). Are There General Laws in Ecology? *Oikos*, 84(2), 177–192. JSTOR.  
 515 <https://doi.org/10.2307/3546712>  
 516 Marshall, J. C., Acuña, V., Allen, D. C., Bonada, N., Boulton, A. J., Carlson, S. M., Dahm, C. N.,  
 517 Datry, T., Leigh, C., Negus, P., Richardson, J. S., Sabater, S., Stevenson, R. J.,  
 518 Steward, A. L., Stubbington, R., Tockner, K., & Vorste, R. V. (2018). Protecting U.S.  
 519 temporary waterways. *Science*, 361(6405), 856–857.  
 520 <https://doi.org/10.1126/science.aav0839>  
 521 Montgomery, D. R. (1999). Process Domains and the River Continuum. *JAWRA Journal of the  
 522 American Water Resources Association*, 35(2), 397–410. [https://doi.org/10.1111/j.1752-  
 523 1688.1999.tb03598.x](https://doi.org/10.1111/j.1752-1688.1999.tb03598.x)

- Perkin, J. S., Gido, K. B., Falke, J. A., Fausch, K. D., Crockett, H., Johnson, E. R., & Sanderson, J. (2017). Groundwater declines are linked to changes in Great Plains stream fish assemblages. *Proceedings of the National Academy of Sciences*, 114(28), 7373–7378. <https://doi.org/10.1073/pnas.1618936114>
- Poff, N. L., Allan, J. D., Bain, M. B., Karr, J. R., Prestegard, K. L., Richter, B. D., Sparks, R. E., & Stromberg, J. C. (1997). The Natural Flow Regime. *BioScience*, 47(11), 769–784. <https://doi.org/10.2307/1313099>
- Poole, G. C. (2002). Fluvial landscape ecology: Addressing uniqueness within the river discontinuum. *Freshwater Biology*, 47(4), 641–660. <https://doi.org/10.1046/j.1365-2427.2002.00922.x>
- Pringle, C. M. (2001). Hydrologic Connectivity and the Management of Biological Reserves: A Global Perspective. *Ecological Applications*, 11(4), 981–998. [https://doi.org/10.1890/1051-0761\(2001\)011\[0981:HCATMO\]2.0.CO;2](https://doi.org/10.1890/1051-0761(2001)011[0981:HCATMO]2.0.CO;2)
- Raymond, P. A., Saiers, J. E., & Sobczak, W. V. (2016). Hydrological and biogeochemical controls on watershed dissolved organic matter transport: Pulse-shunt concept. *Ecology*, 97(1), 5–16. <https://doi.org/10.1890/14-1684.1>
- Richter, B., & Thomas, G. (2007). Restoring Environmental Flows by Modifying Dam Operations. *Ecology and Society*, 12(1). <https://doi.org/10.5751/ES-02014-120112>
- Sánchez-Montoya, M. M., Moleón, M., Sánchez-Zapata, J. A., & Tockner, K. (2016). Dry riverbeds: Corridors for terrestrial vertebrates. *Ecosphere*, 7(10), e01508. <https://doi.org/10.1002/ecs2.1508>
- Scanlon, B. R., Keese, K. E., Flint, A. L., Flint, L. E., Gaye, C. B., Edmunds, W. M., & Simmers, I. (2006). Global synthesis of groundwater recharge in semiarid and arid regions. *Hydrological Processes*, 20(15), 3335–3370. <https://doi.org/10.1002/hyp.6335>
- Shanafield, M., Godsey, S., Datry, T., Hale, R., Zipper, S. C., Costigan, K. H., Krabbenhoft, C. A., Dodds, W. K., Zimmer, M. A., Bogan, M., Kaiser, K. E., Burrows, R. M., Hammond, J.

550 C., Busch, M., Kampf, S., Mims, M. C., Burgin, A., & Olden, J. D. (2020). Science Gets  
 551 Up to Speed on Dry Rivers. *Eos*, 101, <https://doi.org/10.1029/2020EO139902>.

552 Sponseller, R. A., Heffernan, J. B., & Fisher, S. G. (2013). On the multiple ecological roles of  
 553 water in river networks. *Ecosphere*, 4(2), art17. <https://doi.org/10.1890/ES12-00225.1>

554 Stanford, J. A., & Ward, J. V. (1993). An Ecosystem Perspective of Alluvial Rivers: Connectivity  
 555 and the Hyporheic Corridor. *Journal of the North American Benthological Society*, 12(1),  
 556 48–60. <https://doi.org/10.2307/1467685>

557 Stanley, E. H., Fisher, S. G., & Grimm, N. B. (1997). Ecosystem Expansion and Contraction in  
 558 Streams. *BioScience*, 47(7), 427–435. <https://doi.org/10.2307/1313058>

559 Steffen, W., Grinevald, J., Crutzen, P., & McNeill, J. (2011). The Anthropocene: Conceptual and  
 560 historical perspectives. *Philosophical Transactions of the Royal Society A: Mathematical,*  
 561 *Physical and Engineering Sciences*, 369(1938), 842–867.  
 562 <https://doi.org/10.1098/rsta.2010.0327>

563 Steward, A. L., Langhans, S. D., Corti, R., & Datry, T. (2017). The Biota of Intermittent Rivers  
 564 and Ephemeral Streams: Terrestrial AND Semiaquatic Invertebrates. In *Intermittent*  
 565 *Rivers and Ephemeral Streams: Ecology and Management*. Datry, T, Bonada, N,  
 566 Boulton, J (eds). (pp. 245–271). Elsevier. [https://doi.org/10.1016/B978-0-12-803835-](https://doi.org/10.1016/B978-0-12-803835-2.00008-5)  
 567 [2.00008-5](https://doi.org/10.1016/B978-0-12-803835-2.00008-5)

568 Stubbington, R., Bogan, M. T., Bonada, N., Boulton, A. J., Datry, T., Leigh, C., & Vander Vorste,  
 569 R. (2017). The Biota of Intermittent Rivers and Ephemeral Streams: Aquatic  
 570 Invertebrates. In *Intermittent Rivers and Ephemeral Streams: Ecology and Management*.  
 571 *Datry, T, Bonada, N, Boulton, J (eds)*. (pp. 217–243). Elsevier.  
 572 <https://doi.org/10.1016/B978-0-12-803835-2.00007-3>

573 Stubbington, R., Chadd, R., Cid, N., Csabai, Z., Miliša, M., Morais, M., Munné, A., Pařil, P.,  
 574 Peřić, V., Tziortzis, I., Verdonshot, R. C. M., & Datry, T. (2018). Biomonitoring of  
 575 intermittent rivers and ephemeral streams in Europe: Current practice and priorities to

enhance ecological status assessments. *Science of The Total Environment*, 618, 1096–1113. <https://doi.org/10.1016/j.scitotenv.2017.09.137>

Thorp, J. H., & DeLong, M. D. (1994). The Riverine Productivity Model: An Heuristic View of Carbon Sources and Organic Processing in Large River Ecosystems. *Oikos*, 70(2), 305–308. JSTOR. <https://doi.org/10.2307/3545642>

Thorp, J. H., Thoms, M. C., & DeLong, M. D. (2008). *The riverine ecosystem synthesis: Toward conceptual cohesiveness in river science / James H. Thorp, Martin C. Thoms and Michael D. DeLong*. (1st ed.). Academic Press/Elsevier.

Tockner, K., Malard, F., & Ward, J. V. (2000). An extension of the flood pulse concept. *Hydrological Processes*, 14(16–17), 2861–2883. [https://doi.org/10.1002/1099-1085\(200011/12\)14:16/17<2861::AID-HYP124>3.0.CO;2-F](https://doi.org/10.1002/1099-1085(200011/12)14:16/17<2861::AID-HYP124>3.0.CO;2-F)

Tolonen, K. E., Picazo, F., Vilmi, A., Datry, T., Stubbington, R., Pařil, P., Perez Rocha, M., & Heino, J. (2019). Parallels and contrasts between intermittently freezing and drying streams: From individual adaptations to biodiversity variation. *Freshwater Biology*, 64(10), 1679–1691. <https://doi.org/10.1111/fwb.13373>

Tonkin, J. D., Poff, N. L., Bond, N. R., Horne, A., Merritt, D. M., Reynolds, L. V., Olden, J. D., Ruhi, A., & Lytle, D. A. (2019). Prepare river ecosystems for an uncertain future. *Nature*, 570(7761), 301–303. <https://doi.org/10.1038/d41586-019-01877-1>

Vander Vorste, R., Malard, F., & Datry, T. (2016). Is drift the primary process promoting the resilience of river invertebrate communities? A manipulative field experiment in an intermittent alluvial river. *Freshwater Biology*, 61(8), 1276–1292. <https://doi.org/10.1111/fwb.12658>

Vannote, R. L., Minshall, G. W., Cummins, K. W., Sedell, J. R., & Cushing, C. E. (1980). The River Continuum Concept. *Canadian Journal of Fisheries and Aquatic Sciences*, 37(1), 130–137. <https://doi.org/10.1139/f80-017>

- von Schiller, D., Bernal, S., Dahm, C. N., & Martí, E. (2017). Nutrient and Organic Matter Dynamics in Intermittent Rivers and Ephemeral Streams. In *Intermittent Rivers and Ephemeral Streams: Ecology and Management*. Datry, T, Bonada, N, Boulton, J (eds). (pp. 135–160). Elsevier. <https://doi.org/10.1016/B978-0-12-803835-2.00006-1>
- Ward, J. V. (1989). The Four-Dimensional Nature of Lotic Ecosystems. *Journal of the North American Benthological Society*, 8(1), 2–8. <https://doi.org/10.2307/1467397>
- Wohl, E., Bledsoe, B. P., Jacobson, R. B., Poff, N. L., Rathburn, S. L., Walters, D. M., & Wilcox, A. C. (2015). The Natural Sediment Regime in Rivers: Broadening the Foundation for Ecosystem Management. *BioScience*, 65(4), 358–371. <https://doi.org/10.1093/biosci/biv002>
- Yang, X., Pavelsky, T. M., & Allen, G. H. (2020). The past and future of global river ice. *Nature*, 577(7788), 69–73. <https://doi.org/10.1038/s41586-019-1848-1>
- Zimmer, M. A., & McGlynn, B. L. (2017). Ephemeral and intermittent runoff generation processes in a low relief, highly weathered catchment. *Water Resources Research*, 53(8), 7055–7077. <https://doi.org/10.1002/2016WR019742>



## Tables

Table 1. Summary table of the 18 river conceptual models that we reviewed. We classified models into categories by their focus on one or more of the 4-dimensional hydrologic continua (longitudinal, lateral, vertical, or temporal) or on spatial processes and patterns. We reviewed models for their relevance to IRES: only 3 were directly relevant, the remaining 15 were either indirectly relevant or were not relevant.

Name	Category	IRES Relevance	Citation
River Continuum Concept	Longitudinal, Lateral, Spatial	No	Vannote et al., 1980
Serial Discontinuity Concept	Longitudinal	No	Stanford & Ward, 1993
Flood Pulse Concept	Lateral	Indirect	Junk et al., 1989
4-D Nature of Lotic Ecosystems	Longitudinal, Lateral, Vertical, Temporal	No	Ward, 1989
Hyporheic Corridor Concept	Vertical	Yes	Stanford & Ward, 1993
Riverine Productivity Model	Spatial	No	Thorp & Delong, 1994
Natural Flow Regime	Temporal	Indirect	Poff et al., 1997
Telescoping Ecosystem Model	Longitudinal, Lateral	Yes	Fisher et al., 1998
Process Domains	Spatial	No	Montgomery, 1999
Flow Pulse Concept	Lateral	Indirect	Tockner et al., 2000
Fluvial Landscape Ecology	Spatial	No	Poole, 2002
Network Dynamics Hypothesis	Spatial	No	Benda et al., 2004
Riverine Ecosystem Synthesis	Spatial	No	Thorp et al., 2008
Multiple Roles of Water	Spatial	Yes	Sponseller et al., 2013

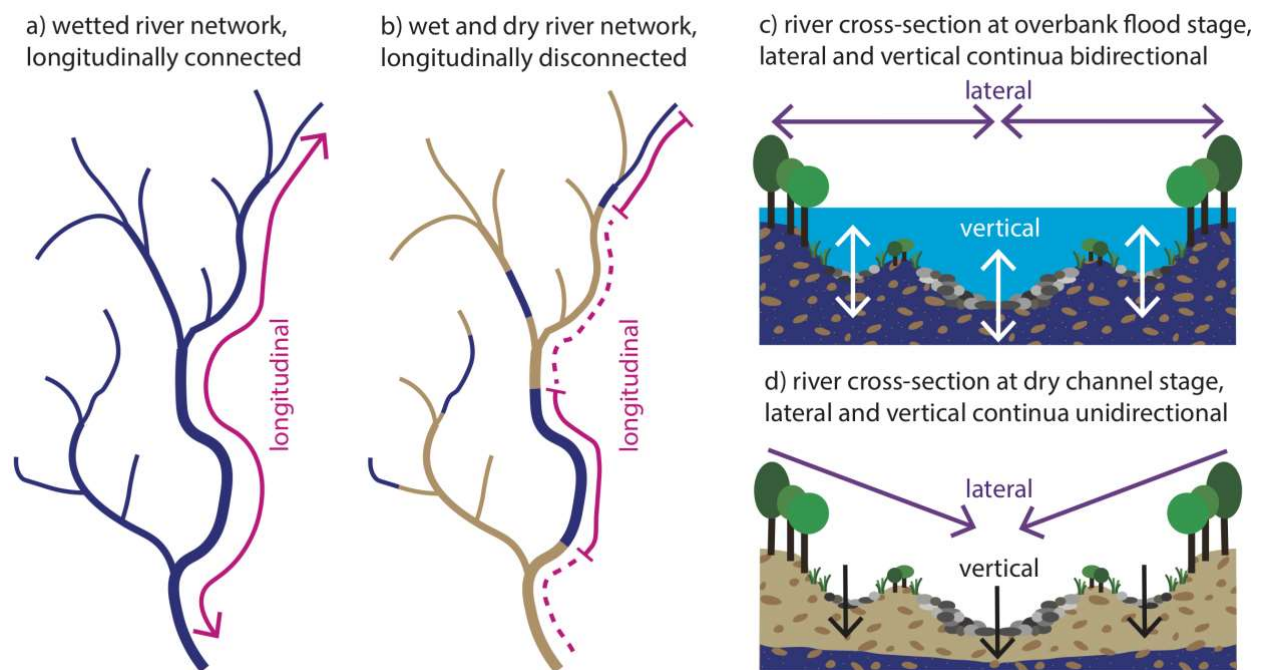
River Wave Concept	Longitudinal, Lateral, Temporal	No	Humphries et al., 2014
Natural Sediment Regime	Temporal	Indirect	Wohl et al., 2015
Stream Biome Gradient Concept/ Freshwater Biome Gradient Framework	Spatial	Indirect	Dodds et al., 2015, 2019
Pulse Shunt Concept	Longitudinal, Temporal, Spatial	No	Raymond et al., 2016

624


625

## Figures

Figure 1. Longitudinal, lateral, and vertical continua in rivers. River conceptual models have largely focused on flow phases when rivers are longitudinally connected (a), and when lateral and vertical continua are bidirectional (c). IRES have dry phases that lead to longitudinal disconnections (b) and unidirectional lateral and vertical continua (d). In b, surface water is present in blue reaches and absent in brown reaches (channel is dry). In c and d, blue vs. brown soil/sediments indicate saturated vs. unsaturated.



636 Figure 2. Alternating flowing (a), non-flowing (b), dry (c), and rewetting phases (d) in an  
637 intermittent river (Calavon River, France). Photo credits: Bertrand Lau nay.



638

Figure 3. Temporal variation in flow phases in rivers. River conceptual models have largely focused on the flowing “wet phases” between baseflow and overbank flows (panels a-f). IRES have non-flowing dry phases (panels e-g) that are also important in structuring river ecosystems. Blue vs. brown soil/sediments indicate saturated vs. unsaturated.

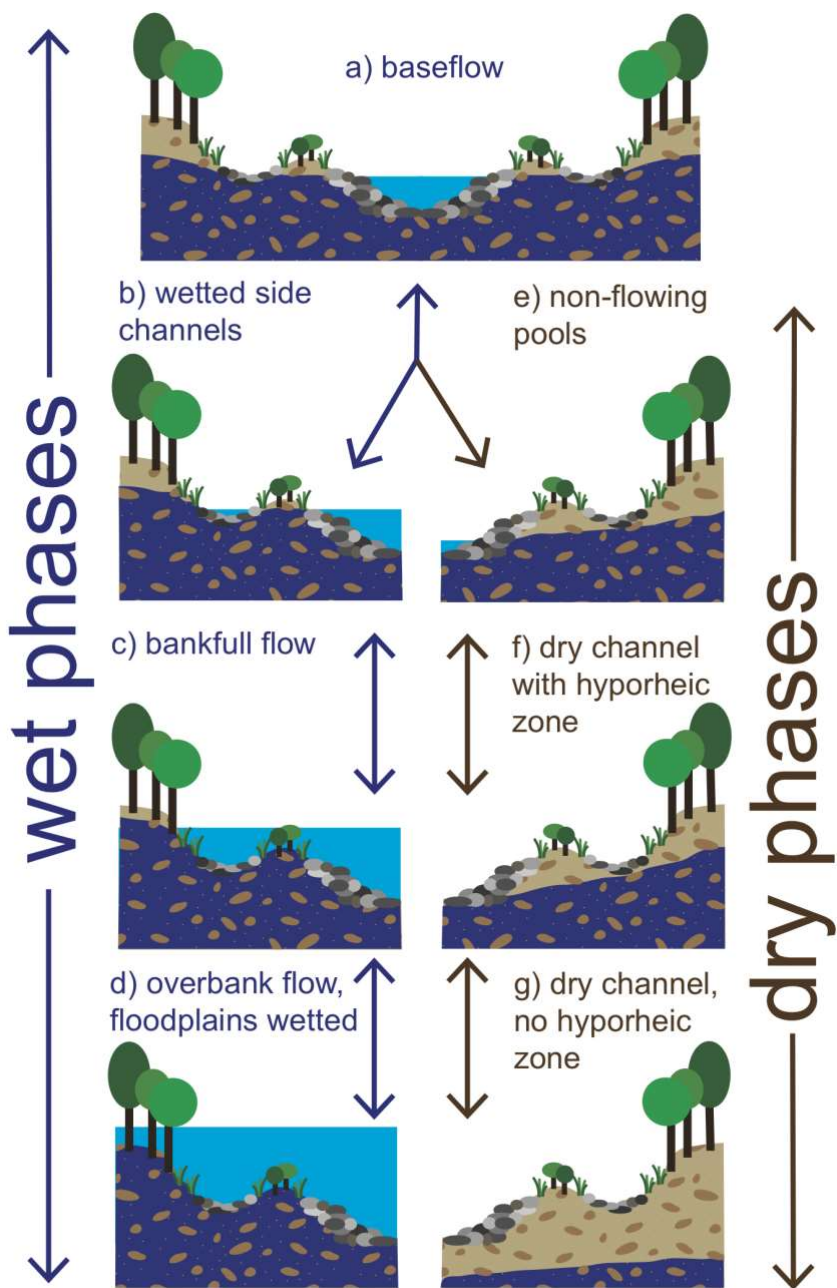


Figure 4. Temporal dynamism in spatial drying patterns in IRES networks. A) Within-year variation in the Thouaret River, France, during the summer of 2012. Modified from (Datry *et al.* 2016). B) Between-year variation in Cienega Creek, Arizona, USA, (in the Natinoal Conservation Area, NCA, and downstream) measured annually during the dry season from 2006-2016. Modified from (Allen *et al.* 2019).

