

Brazilian Journal of Geology



This is an open-access article distributed under the terms of the Creative Commons Attribution License. Fonte:

http://www.scielo.br/scielo.php?script=sci_arttext&pid=S2317-48892017000300441&lng=en&nrm=iso. Acesso em: 5 jan. 2018.

REFERÊNCIA

VALÉRIO, Cristóvão da Silva et al. SiO₂-saturated potassic alkaline magmatism in the central Amazonian Craton, southernmost Uatumã-Anauá Domain, NE Amazonas, Brazil. **Brazilian Journal of Geology**, São Paulo, v. 47, n. 3, p. 441-446, jul./set. 2017. Disponível em: <http://www.scielo.br/scielo.php?script=sci_arttext&pid=S2317-48892017000300441&lng=en&nrm=iso>. Acesso em: 5 jan. 2018. doi: <http://dx.doi.org/10.1590/2317-4889201720170044>.

SiO₂-saturated potassic alkaline magmatism in the central Amazonian Craton, southernmost Uatumã-Anauá Domain, NE Amazonas, Brazil

Magmatismo alcalino potássico saturado em SiO₂ na porção central do Cráton Amazônico, extremo sul do Domínio Uatumã-Anauá, NE do Amazonas, Brasil

Cristóvão da Silva Valério^{1*}, Moacir José Buenano Macambira², Valmir da Silva Souza³, Elton Luiz Dantas³

ABSTRACT: This paper approaches the record of SiO₂-saturated potassic alkaline magmatism of Castanhã Quartz Monzonite, Mapuera Suite, and Ladeira da Vovó Quartz Syenite. These samples are located near the Northern border of the Amazon Basin. Such rocks show $K_2O + 2 > Na_2O$ and $K_2O/Na_2O < 2$ values that confirm the potassic or shoshonitic character of these rocks. The Castanhã Quartz Monzonite contains less than 20% volume of quartz, which is also a characteristic of the shoshonitic or SiO₂-saturated potassic alkaline A-type magma signature observed on geochemical plots. Listric faults, representing the rifting phase of Amazon Basin formation, emplaced and reworked Ladeira da Vovó Quartz Syenite, which caused its granophyric texture, probably during the Tonian period. A group of 21 zircon crystals was extracted from a hornblende quartz monzonite and yields an average age of 1872 ± 6 Ma (MSWD = 2.4). However, an additional zircon crystal yielded a Trans-Amazonian age of 2062 ± 17 Ma. These potassic alkaline rocks of Orosirian (1872 Ma) age may correspond to a post-collisional setting. Dominantly negative ϵHf_t values and $Hf T_{DM}$ ages reveal a large contribution of a mafic crustal component from Mesoarchean to Neoproterozoic age (2.95 – 2.66 Ga), and a felsic crustal component from Neoproterozoic to later Siderian ages (2.51 – 2.34 Ga).

KEYWORDS: Silica saturation; Potassic alkaline magmatism; Mapuera Suite; Uatumã-Anauá Domain; Amazonian Craton.

RESUMO: Este trabalho analisa o registro do magmatismo alcalino potássico saturado-SiO₂ do Quartzão-Monzonito Castanhã e do Quartzão-Sienito Ladeira da Vovó. Essas rochas estão localizadas próximas à borda norte da Bacia do Amazonas. As amostras mostram valores $K_2O + 2 > Na_2O$ e $K_2O/Na_2O < 2$, que confirmam o caráter alcalino potássico ou shoshonítico. O Quartzão Monzonito Castanhã contém menos de 20% de quartzo, o qual é também característico de rochas alcalinas potássicas, o que é confirmado nos diagramas geoquímicos. O Quartzão-Sienito Ladeira da Vovó foi alojado e retrabalhado em falhas listricas, representantes da fase rifte da formação da Bacia do Amazonas, que causou sua proeminente textura granofírica (granofíro) provavelmente durante o período Toniano. Um grupo de 21 cristais de zircão foi extraído do hornblenda-quartzão-monzonito Castanhã e forneceu a idade média de 1872 ± 6 Ma (MSWD = 2,4), contudo um cristal adicional forneceu uma idade Transamazônica de 2062 ± 17 Ma. Essas rochas alcalino-potássicas de idade Orosiriana (1872 Ma) podem corresponder a um ambiente pós-colisional. Os valores negativos em ϵHf_t e as idades TDM Hf revelam grande contribuição de componentes crustais máficos Meso- a Neoproterozoicos (2,95 – 2,66 Ga) e de componentes crustais félsicos Neoproterozoicos a Siderianos tardios (2,51 – 2,34 Ga).

PALAVRAS-CHAVE: Saturação em silica; Magmatismo alcalino potássico; Suíte Mapuera; Domínio Uatumã-Anauá; Cráton Amazônico.

¹Adjunct Professor, Instituto de Geociências, Universidade Federal de Roraima – UFRR, Boa Vista (RR), Brazil. E-mail: cristovao.valerio@ufrr.br

²Full Professor, Laboratório de Geologia Isotópica, Instituto de Geociências, Universidade Federal do Pará – UFPA, Belém (PA), Brazil. E-mail: moamac@ufpa.br

³Associate Professor, Instituto de Geociências, Universidade de Brasília – UnB, Brasília (DF), Brazil. E-mail: vsouza@unb.br, elton@unb.br

*Corresponding author

Manuscript ID: 20170044. Received on: 03/28/2017. Approved on: 07/13/2017.

INTRODUCTION

There are still uncertainties about the origin and evolution of alkaline granitic magmas. The origin of alkaline magmas may be derived from various sources: mantle; lower crust; and magmas mixing from crustal and mantle sources.

However, some authors have concluded that alkaline granites are only formed in a continental rift setting (Barbarin 1999). Moreover, other authors have suggested that SiO₂-saturated alkaline granitoids were derived from a crustal source with pieces of evidence of a mantle component, largely rich in alkalis, that migrates along detachment faults, extending to the peridotitic mantle and to alkalis-enriched mantle plumes (Bonin 1990, Brown *et al.* 1992).

Systematic data on alkaline granitic magmatism into the Uatumã-Anauá Domain, Central-Northern Amazonian Craton (Fig. 1A and 1B), are restrict to Catrimãni and Água Boa regions, southeastern Roraima State (CPRM 2000). Oliveira *et al.* (1975) and Montalvão *et al.* (1975) reported SiO₂-insaturated, nefeline-bearing alkaline granitoid rocks associated with Erepecuru Granite (1804 ± 69 Ma) and Cachorro Syenite (1479 ± 49 Ma), in addition to Mutum Syenite. Araújo *et al.* (1976) also individualized one alkaline stock and correlated it to Cachorro Syenite. K-Ar determination for a monzonite from the high course of Uatumã River (Presidente Figueiredo district, NE Amazonas) yielded an average age of 803 ± 69 Ma (Montalvão *et al.* 1975). Younger ages were obtained to Catrimãni Syenite (180 ± 5 Ma, Salas & Santos 1974; 100 Ma, Montalvão *et al.* 1975), representing the youngest records of alkaline granitic rocks observed in the Uatumã-Anauá Domain (CPRM 2000). Studied alkaline granitoids crop out along BR-174 federal road and Castanhal dirty road, and they are located right at the boundary between sedimentary sequences of the Amazon Basin and Água Branca granites (Terra Preta Granite) and Iricoumé volcanites, southernmost Uatumã-Anauá Domain, southwestern Presidente Figueiredo district, and northeastern Amazonas State (Fig. 1C; Valério *et al.* 2009, 2012).

Moreover, this paper includes petrographic, whole-rock geochemical, *in-situ* U-Pb zircon geochronological and Hf isotope composition data upon the Castanhal Quartz Monzonite firstly, and field and petrographic features of the Ladeira da Vovó Quartz Syenite, secondly.

RESULTS AND DISCUSSION

The previously proposed models and geological observations have instigated the investigation of these Orosirian alkaline granitic rocks through this short communication paper. This paper includes Sar/Sipam radar and airborne

geophysical images, because the access to the Castanhal stock was very difficult due to the dense forest and thick regolith mantle covering those rocks. Nevertheless, the samples of hornblende quartz monzonite display seriated texture and interpenetrative contacts between quartz and plagioclases (normally zoned). These rocks present less than 20% wt. of quartz or SiO₂-saturated potassic alkaline A-type signatures. Another and intricate observation is related to a quartz syenite that shows a pervasive granophyric texture (granophyre). This sample was discovered along the listric faults, near the detachment fault. These listric faults served as conduit for emplacement and probably reworked this rock, which was observed in micro-faults, in the rifting stage of formation of the Amazon Basin (likely generated at Tonian period). According to Hibbard (1987), granophyric feature is originated by the simultaneous crystallization of the quartz, and K-feldspar started from a volatile-enriched eutectic mixture, mainly in shallow deep low-pressure areas and it is commonly associated with post-magmatism. Fenn (1986) declared that this texture is the result of premature cooling related to kinetic processes in borders of the feldspar crystals. However, Paterson *et al.* (1989) admitted that this type of texture could be produced in deformed granitoids in the solid state, instead of felsic liquids presence. As the quartz syenite recorded at least one pulse of the brittle deformation is cleaner to accept the Paterson's *et al.* (1989) model.

On the R1-R2 geochemical classification plot, the samples are falling in the quartz monzonite field (De la Roche *et al.* 1980, Fig. 2A). These hornblende quartz monzonites are alkaline and have intermediate to acid composition on the total alkalis-silica (TAS) plot (Cox *et al.* 1979, Fig. 2B), meta-luminous on the A/CNK-A/NK plot (Shand 1943, Fig. 2C) and are shoshonitic on the SiO₂ wt.% versus K₂O wt.% plot (Peccerilo & Taylor 1976, Fig. 2D). By magmatic differentiation, these rocks have evolved to SiO₂-supersaturated composition (quartz-alkali feldspar-plagioclase-feldspatoid – QAPF and TAS fields of Nardi 1991). These rocks show K₂O + 2 > Na₂O and K₂O/Na₂O < 2 values that confirm their potassic alkaline or shoshonitic characteristics. Potassic SiO₂-saturated alkaline A-type granitic rocks are meta-luminous, and mainly occur in post-collisional, anorogenic and mature arc setting (Bonin 1990). However, their temporal and geographical associations with the SiO₂-supersaturated subalkaline granites of the same area suggest a similar tectonic setting (post-collisional), which is confirmed on the Nb-Y and Ta-Yb plots (Pearce *et al.* 1984, Fig. 2E and 2F).

A group of 22 zircon crystals was selected for *in-situ* U-Pb zircon dating and extracted from a hornblende quartz monzonite of the Castanhal Quartz Monzonite, Mapuera Suite (sample CC-42). Zircon crystals show zoning, are

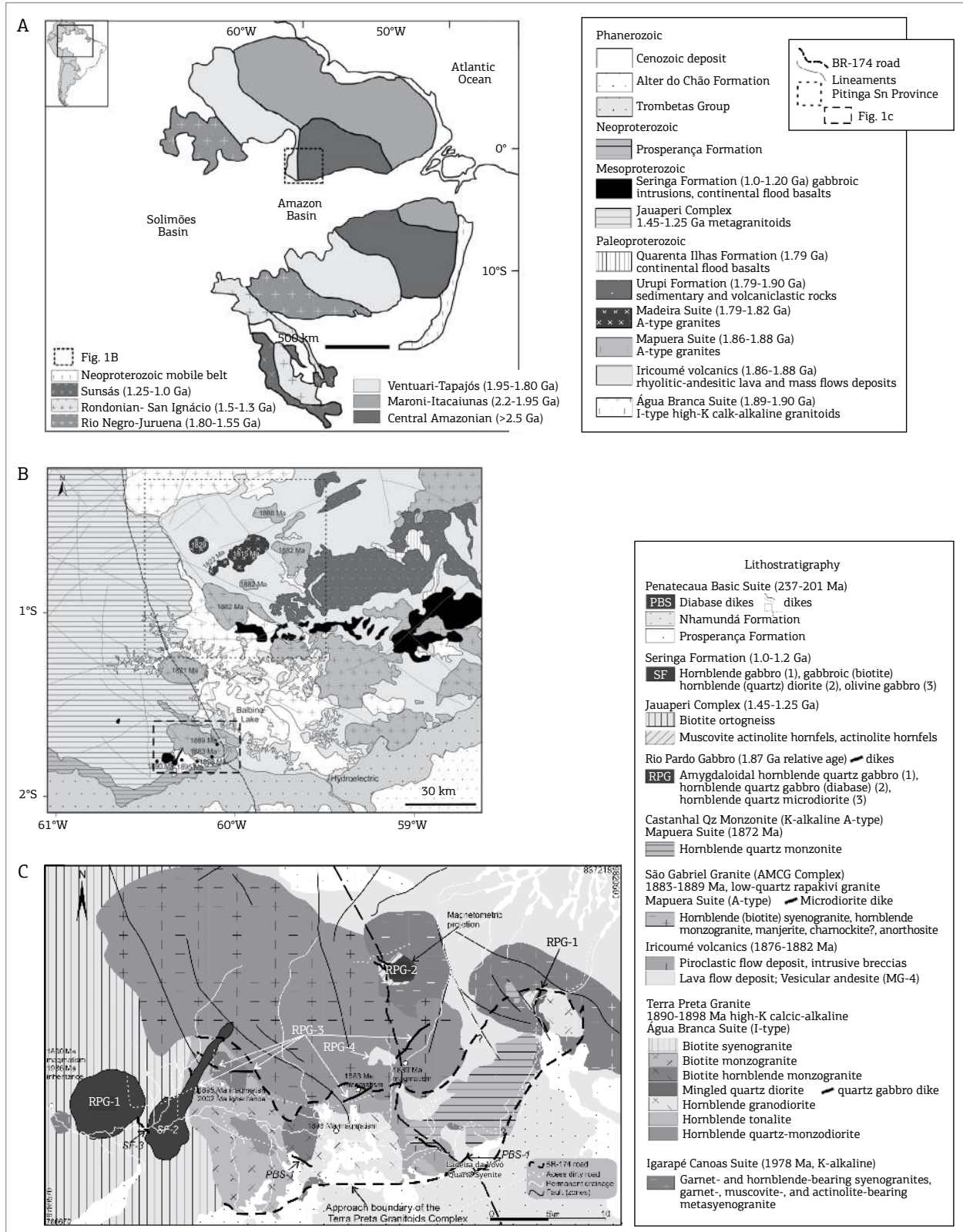


Figure 1. (A) Geochronological provinces of the Amazonian craton (Macambira et al. 2009). (B) Simplified geological map of the central Amazonian Craton, NE Amazonas State, central part of Ventuari-Tapajós and Western Central Amazonian provinces (in Valério et al. 2012, updated). (C) Geological map of the Southernmost Uatumã-Anauá Domain, central Amazonian craton. The compositional variation of granitoid and volcanic rocks and main fault zones has been obtained from integration of geological, petrography, geochemical, SAR/SIPAM remote sensing products and airborne geophysical data.

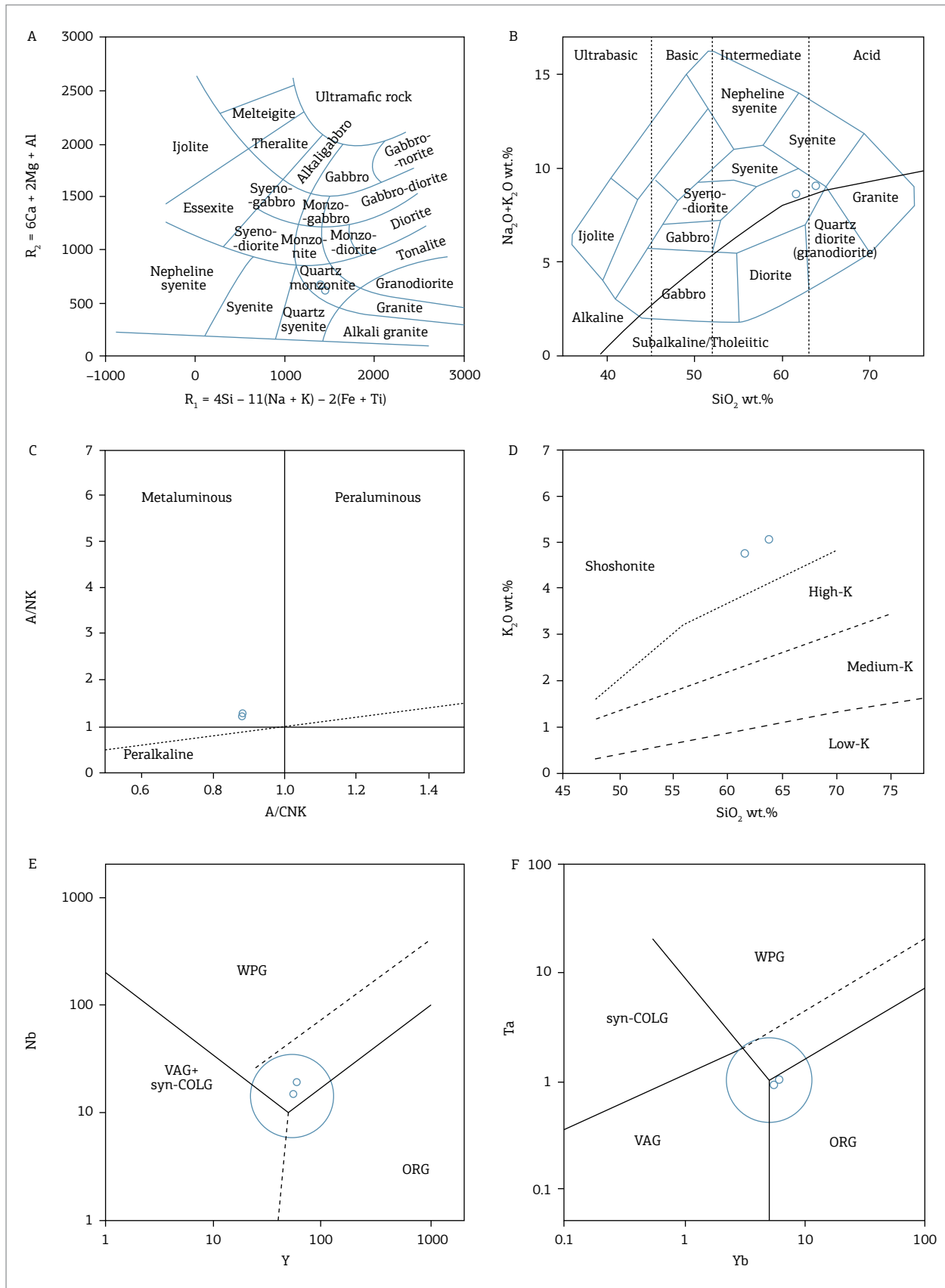


Figure 2. Geochemical classification plots. (A) R1-R2 plot (De la Roche *et al.* 1980). (B) TAS plot (Cox *et al.* 1979). (C) On the A/CNK-A/NK plot (Shand 1943). (D) SiO₂ wt.% versus K₂O wt.% plot (Peccerrillo & Taylor 1976). Tectonic setting plots by Pearce *et al.* (1984), Y-Nb (E) and Yb-Ta (F) plots; see field descriptions in Pearce *et al.* (1984).

slightly micro-fractured, and contain fluid inclusions of rounded shape. From this zircon set, 21 grains yielded an average age of 1872 ± 6 Ma (MSWD = 2.4) and one additional zircon crystal yielded a Trans-Amazonian age (2062 ± 17 Ma) (Fig. 3).

In-situ Lu-Hf analysis have been also driven on ten zircon crystals from the Castanhil hornblende quartz monzonite

(Tab. 1). This set of zircon crystals yielded initial $^{176}\text{Hf}/^{177}\text{Hf}$ ratios ranging from 0.281527 to 0.281620, and their dominantly negative ϵHf_t values (between -2.2 and 1.1) imply the contribution of mafic crustal rocks ranging from 2.95 to 2.66 Ga (Mesoarchean–Neoproterozoic) and felsic crustal rocks varying between 2.51 and 2.34 Ga (Neoproterozoic-later Siderian) (Fig. 4).

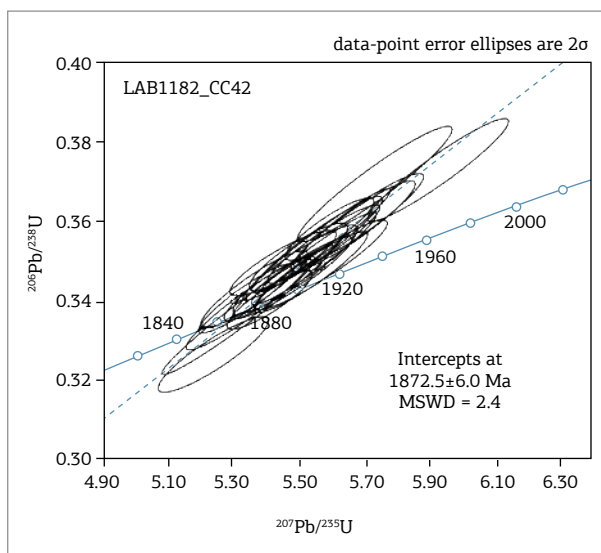


Figure 3. Discordia plot showing the upper intercept at 1872 Ma, crystallization age for hornblende quartz monzonite (CC-42) of the Castanhil Quartz Monzonite, Mapuera Suite.

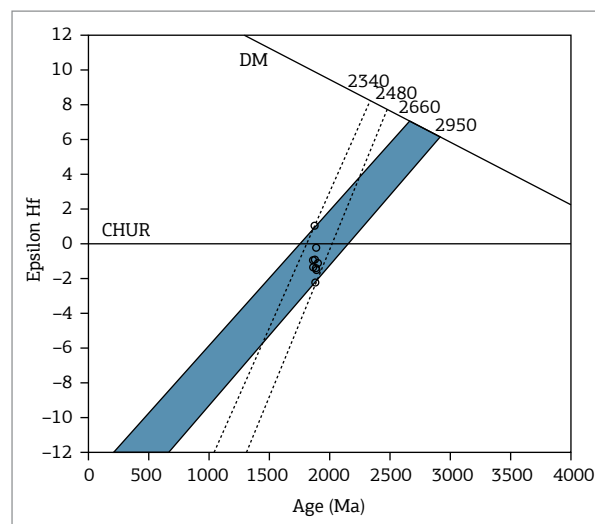


Figure 4. ϵHf_t versus age diagram for 10 zircon crystals from the hornblende quartz monzonite (CC-42) of the Castanhil Quartz Monzonite, Mapuera Suite. Mesoarchean to Neoproterozoic mafic crust sources and Neoproterozoic to later Siderian felsic crust sources.

Table 1. LA-MC-ICP-MS Lu-Hf analysis for sample CC-42 (hornblende quartz monzonite) of the Castanhil Quartz Monzonite, Mapuera Suite.

File Name	Sample/spot	U-Pb Age (Ma)	$\pm 2\sigma$	CHUR	DM	Sample (present-day ratios)				Sample (initial ratios)			DM model ages (Ga)	
				$^{176}\text{Hf}/^{177}\text{Hf}$ (t)	$^{176}\text{Hf}/^{177}\text{Hf}$ (t)	$^{176}\text{Hf}/^{177}\text{Hf}$	$\pm 2\text{SE}$	$^{176}\text{Lu}/^{177}\text{Hf}$	$\pm 2\text{SE}$	$^{176}\text{Hf}/^{177}\text{Hf}$ (t)	epsilon Hf (t)	$\pm 2\text{SE}$	Mafic source	Felsic source
01	003-Z2.static.exp	1874	9.9	0.281589	0.281868	0.281573	0.000030	0.001296	0.000177	0.281527	-2.2	0.3	2.95	2.51
02	004-Z5.static.exp	1887	8.0	0.281580	0.281858	0.281565	0.000029	0.000741	0.000008	0.281538	-1.5	0.0	2.90	2.48
03	005-Z6.static.exp	1862	7.6	0.281597	0.281878	0.281589	0.000014	0.000856	0.000015	0.281559	-1.3	0.0	2.87	2.45
04	006-Z7.static.exp	1871	8.4	0.281590	0.281870	0.281665	0.000052	0.001271	0.000089	0.281620	1.1	0.1	2.66	2.34
05	007-Z11.static.exp	1872	7.5	0.281590	0.281870	0.281593	0.000026	0.000816	0.000008	0.281564	-0.9	0.0	2.84	2.44
06	008-Z13.static.exp	1893	8.4	0.281576	0.281854	0.281581	0.000039	0.001223	0.000040	0.281537	-1.4	0.1	2.90	2.48
07	009-Z14.static.exp	1858	9.1	0.281599	0.281881	0.281614	0.000039	0.001159	0.000027	0.281573	-0.9	0.0	2.83	2.43
08	010-Z16.static.exp	1894	12.6	0.281576	0.281854	0.281595	0.000045	0.001414	0.000012	0.281544	-1.1	0.0	2.87	2.47
09	011-Z20.static.exp	1881	11.2	0.281584	0.281863	0.281606	0.000029	0.000777	0.000006	0.281578	-0.2	0.0	2.78	2.41
10	012-Z22.static.exp	1878	7.6	0.281586	0.281865	0.281594	0.000031	0.001300	0.000028	0.281548	-1.4	0.0	2.88	2.47

CONCLUSIONS

In conclusion, SiO₂-saturated potassic alkaline A-type granites (hornblende quartz monzonite), composing the Castanhal Quartz Monzonite, Mapuera Suite, are meta-luminous and of Orosirian age (1872 Ma) generated in a post-collisional setting. The occurrence of the Ladeira da Vovó Quartz Syenite suggests it has been emplaced and reworked along listric faults, during the Tonian period, possibly (rifting phase of the Amazon Basin). Dominantly negative ϵHf_t values and $\text{Hf } T_{\text{DM}}$ ages in zircon crystals from a hornblende quartz monzonite reveal a significant contribution of crustal material, including Mesoarchean to Neoproterozoic amphibolite and Neoproterozoic to later Siderian granulite.

ACKNOWLEDGMENTS

This research was financed by the Institute of Geosciences (Federal University of Pará), universal project (grant MCT-CNPq 484571/2007-9) and the CT-Amazonia project (grant MCT-CNPq 575520/2008-6). We are grateful to Brazilian National Council for Scientific and Technological Development (CNPq) for providing a PhD scholarship (grant 140758/2007-0) to the first author; and to the Department of Geosciences, Federal University of Amazonas, for storing the rocks gathered in the field and for their sample preparation. For improvement in reviews of this manuscript, we are thankful to Lauro Nardi, Marcelo Almeida and to an anonymous reviewer.

REFERENCES

- Araújo J.F.V., Montalvão R.M.G., Lima M.J.C., Fernandes P.E.C.A., Cunha, F.M.B., Fernandes C.A.C., Basei M.A.S. 1976. *Geologia da Folha SA.21 – Santarém*. In: Brasil: Departamento Nacional da Produção Mineral. Projeto RADAMBRASIL. Rio de Janeiro. v. 10, p. 17-130.
- Barbarin B. 1999. A review of the relationships between granitoid types, their origins and their geodynamic environments. *Lithos*, **46**(3):605-626.
- Bonin B. 1990. From orogenic to anorogenic settings: Evolution of granitoid suites after a major orogenesis. *Geology Journal*, **25**:261-270.
- Brown P.E., Dempster T.J., Harrison T.N., Hutton D.H.W. 1992. The rapakivi granites of S Greenland — crustal melting in response to extensional tectonics and magmatic underplating. *Earth and Environmental Science Transactions of the Royal Society of Edinburgh*, **83**(1-2):173-178.
- CPRM 2000. *Programa Levantamentos Geológicos Básicos do Brasil. Caracará, Folhas NA.20-Z-B e NA.20-Z-D inteiras e parte das folhas NA.20-Z-A, NA.20-Z-C, NA.21-Y-C e NA.21-Y-A. Escala 1:500.000. Estado de Roraima. Escala 1:500.000. Brasília. CD-ROM.*
- Cox K.G., Bell J.D., Pankhurst R.J. 1979. *The interpretation of igneous rocks*. Boston, George Allen and Unwin London.
- De la Roche H., Leterrier J., Grandclaude P., Marchal M. 1980. A classification of volcanic and plutonic rocks using R_1, R_2 -diagram and major-element analyses — Its relationships with current nomenclature. *Chemical Geology*, **29**(1-4):183-210
- Fenn P.M. 1986. On the origin of graphic granite. *American Mineralogist*, **71**:325-330.
- Hibbard M.J. 1987. Deformation of incompletely crystallized magma systems: Granite gneisses and their tectonic implications. *Journal of Geology*, **95**(4):543-561.
- Macambira M.J.B., Vasquez M.L., Silva D.C.C., Galarza M.A., Barros C.E.M., Camelo J.F. 2009. Crustal growth of the central-eastern Paleoproterozoic domain, SE Amazonian craton: Juvenile accretion vs. reworking. *Journal of South American Earth Sciences*, **27**(4):235-246.
- Montalvão R.M.G., Muniz M.C., Issler R.S., Dall'Agnol R., Lima M.I.C., Fernandes P.E.C.A., Silva, G.G. 1975. *Geologia da Folha NA.20- Boa Vista e parte das folhas NA.21 - Tumucumaque, NB.20 - Roraima e NB.21*. Brasil, DNPM. Projeto RADAMBRASIL.
- Nardi L.V.S. 1991. Caracterização petrográfica e geoquímica dos granitos metaluminosos da associação alcalina: revisão. *Pesquisas em Geociências*, **18**(1):44-57.
- Oliveira A.S., Fernandes C.A.C., Issler R.S., Montalvão, R.M.G., Teixeira, W. 1975. *Geologia da Folha NA.21-Tumucumaque e parte da Folha NB.21*. In: Brasil: Projeto RADAMBRASIL. Rio de Janeiro. DNPM. (Levantamento de Recursos Minerais), **9**:21-118.
- Paterson S.R., Vernon R.H., Tobisch O.T. 1989. A review of criteria for the identification of magmatic and tectonic foliations in granitoids. *Journal of Structural Geology*, **11**(3):349-363.
- Pearce J.A., Harris N.B.W., Tindle A.G. 1984. Trace element discrimination diagrams for the tectonic interpretation of granitic rocks. *Journal of Petrology*, **25**(4):956-983.
- Peccerillo A., Taylor S.R. 1976. Geochemistry of Eocene calc-alkaline volcanic rocks from the Kastamonu area, Northern Turkey. *Contributions to Mineralogy and Petrology*, **58**(1):63-81.
- Salas N.J., Santos J.O.S. 1974. Determinações geocronológicas pelo método da birrefringência em fonolito na área do Projeto Norte da Amazônia. In: Congresso Brasileiro de Geologia, 28, Porto Alegre, 1974, *Anais.*, v. 6, p. 221-224.
- Shand S.J. 1943. *The eruptive rocks*. 2nd edition, John Wiley, New York, 444 p.
- Valério C.S., Souza V.S., Macambira M.J.B. 2009. The 1.90–1.88 Ga magmatism in the southernmost Guyana Shield, Amazonas, Brazil: geology, geochemistry, zircon geochronology, and tectonic implications. *Journal of South American Earth Sciences*, **28**(3):304-320.
- Valério C.S., Macambira M.J.B., Souza V.S. 2012. Field and petrographic data of 1.90–1.88 Ga I- and A-type granitoids from the central Amazonian Craton, NE Amazonas State, Brazil. *Revista Brasileira de Geociências*, **42**(4):690-712.