

# *Toward understanding of differences in current cloud retrievals of ARM ground-based measurements*

Article

Zhao, C., Xie, S., Klein, S., Protat, A., Shupe, M., McFarlane, S., Comstock, J., Delanoë, J., Deng, M., Dunn, M., Hogan, R. J., Huang, D., Jensen, M., Mace, G., McCoy, R., O'Connor, E. J., Turner, D. and Wang, Z. (2012) Toward understanding of differences in current cloud retrievals of ARM ground-based measurements. *Journal of Geophysical Research - Atmospheres*, 117. D10206. ISSN 0148-0227 doi: <https://doi.org/10.1029/2011JD016792> Available at <https://centaur.reading.ac.uk/28394/>

It is advisable to refer to the publisher's version if you intend to cite from the work. See [Guidance on citing](#).

Published version at: <http://www.agu.org/pubs/crossref/2012/2011JD016792.shtml>

To link to this article DOI: <http://dx.doi.org/10.1029/2011JD016792>

Publisher: American Geophysical Union

All outputs in CentAUR are protected by Intellectual Property Rights law, including copyright law. Copyright and IPR is retained by the creators or other copyright holders. Terms and conditions for use of this material are defined in the [End User Agreement](#).

[www.reading.ac.uk/centaur](http://www.reading.ac.uk/centaur)

**CentAUR**

Central Archive at the University of Reading

Reading's research outputs online

## Toward understanding of differences in current cloud retrievals of ARM ground-based measurements

Chuanfeng Zhao,<sup>1</sup> Shaocheng Xie,<sup>1</sup> Stephen A. Klein,<sup>1</sup> Alain Protat,<sup>2,3</sup> Matthew D. Shupe,<sup>4,5</sup> Sally A. McFarlane,<sup>6</sup> Jennifer M. Comstock,<sup>6</sup> Julien Delanoë,<sup>2</sup> Min Deng,<sup>7</sup> Maureen Dunn,<sup>8</sup> Robin J. Hogan,<sup>9</sup> Dong Huang,<sup>8</sup> Michael P. Jensen,<sup>8</sup> Gerald G. Mace,<sup>10</sup> Renata McCoy,<sup>1</sup> Ewan J. O'Connor,<sup>9,11</sup> David D. Turner,<sup>12</sup> and Zhien Wang<sup>7</sup>

Received 26 August 2011; revised 16 April 2012; accepted 17 April 2012; published 30 May 2012.

[1] Accurate observations of cloud microphysical properties are needed for evaluating and improving the representation of cloud processes in climate models and better estimate of the Earth radiative budget. However, large differences are found in current cloud products retrieved from ground-based remote sensing measurements using various retrieval algorithms. Understanding the differences is an important step to address uncertainties in the cloud retrievals. In this study, an in-depth analysis of nine existing ground-based cloud retrievals using ARM remote sensing measurements is carried out. We place emphasis on boundary layer overcast clouds and high level ice clouds, which are the focus of many current retrieval development efforts due to their radiative importance and relatively simple structure. Large systematic discrepancies in cloud microphysical properties are found in these two types of clouds among the nine cloud retrieval products, particularly for the cloud liquid and ice particle effective radius. Note that the differences among some retrieval products are even larger than the prescribed uncertainties reported by the retrieval algorithm developers. It is shown that most of these large differences have their roots in the retrieval theoretical bases, assumptions, as well as input and constraint parameters. This study suggests the need to further validate current retrieval theories and assumptions and even the development of new retrieval algorithms with more observations under different cloud regimes.

**Citation:** Zhao, C., et al. (2012), Toward understanding of differences in current cloud retrievals of ARM ground-based measurements, *J. Geophys. Res.*, 117, D10206, doi:10.1029/2011JD016792.

### 1. Introduction

[2] Treatment of clouds remains one of the largest uncertainties in current climate models [Intergovernmental Panel on Climate Change, 2007]. Improving cloud representation in climate models requires improved knowledge of cloud processes through detailed cloud observations. Cloud microphysical properties can be directly measured by in situ probes or sensors aboard research aircraft. However, aircraft data is usually only available over very limited locations and time periods due to their high associated cost. To obtain long-term continuous measurements, ground-based and space-borne remote sensors (radars, lidars, radiometers, etc.) are often used, from which cloud microphysical properties are retrieved using various algorithms.

[3] Using ground-based remote sensors and other instruments, the Department of Energy (DOE)'s Atmospheric Radiation Measurement (ARM) program has continuously monitored clouds, radiation, and the associated atmospheric states for over a decade at its primary research sites spanning latitudes from tropical to Arctic. The goal of ARM is to better understand clouds and their interaction with radiation and improve cloud parameterizations in global climate models [Ackerman and Stokes, 2003]. Various techniques

<sup>1</sup>Lawrence Livermore National Laboratory, Livermore, California, USA.

<sup>2</sup>Laboratoire Atmosphère, Milieux, Observations Spatiales, Guyancourt, France.

<sup>3</sup>Centre for Australian Weather and Climate Research, Melbourne, Victoria, Australia.

<sup>4</sup>Cooperative Institute for Research in Environmental Science, University of Colorado Boulder, Boulder, Colorado, USA.

<sup>5</sup>NOAA Earth System Research Laboratory, Boulder, Colorado, USA.

<sup>6</sup>Pacific Northwest National Laboratory, Richland, Washington, USA.

<sup>7</sup>University of Wyoming, Laramie, Wyoming, USA.

<sup>8</sup>Brookhaven National Laboratory, Upton, New York, USA.

<sup>9</sup>Department of Meteorology, University of Reading, Reading, UK.

<sup>10</sup>Department of Atmospheric Sciences, University of Utah, Salt Lake City, Utah, USA.

<sup>11</sup>Finnish Meteorological Institute, Helsinki, Finland.

<sup>12</sup>National Severe Storms Laboratory, NOAA, Norman, Oklahoma, USA.

Corresponding author: C. Zhao, Lawrence Livermore National Laboratory, Mail Code L-103, Livermore, CA 94550, USA. (zhao6@llnl.gov)

Copyright 2012 by the American Geophysical Union.  
0148-0227/12/2011JD016792

[e.g., Mace et al., 1998, 2002, 2006; Wang et al., 2004; Turner, 2005; Shupe et al., 2005; Deng and Mace, 2006; Hogan et al., 2006a; Delanoë et al., 2007; Protat et al., 2007; Delanoë and Hogan, 2008; Huang et al., 2009; Dunn et al., 2011] have been developed to retrieve cloud properties from the ground-based sensors in support of ARM cloud modeling studies. While these retrieval products provide valuable information on cloud properties, large differences have been found between these cloud retrieval products in earlier studies. For example, the inter-comparison studies conducted by Comstock et al. [2007] and Turner et al. [2007a] showed large cloud property differences between different retrievals for high level ice clouds and optically thin liquid clouds, respectively; and a comprehensive focus study done by Shupe et al. [2008] demonstrated large differences that existed in several retrievals for mixed-phase clouds. These studies were based on limited cases over short time periods.

[4] Understanding the differences in current cloud retrieval products is important for evaluating and constraining climate models. In this study, we first document differences among the various cloud retrieval products and then try to understand what differences can be explained by the differences in the basic inputs and constraints or by the differences in the theoretical basis and assumptions used in the retrieval algorithms. It is important to understand the distinction between these retrieval elements. Here the theoretical basis denotes the retrieval algorithm instrument basis and cloud property derivation methods, such as a radar-based parameterization or a radiance-based optimal estimation. Assumptions are those simplified conditions applied to the complex cloud systems during retrievals, like the particle size distribution and ice particle habit. Inputs are those measurements required by the cloud retrieval algorithms in order to derive the cloud properties. Constraint parameters are those additional measurements that can be used to further improve the quality of retrieved cloud properties. Our goal is to examine the differences among the available cloud retrievals, point out the potential causes from the way they are retrieved, and explore potential issues that need to be addressed in the future. In contrast to earlier studies, our analysis is performed over a much longer time period and emphasizes two different cloud regimes so that statistical characteristics of the examined cloud retrievals for these two cloud regimes can be explored. Nine ground-based cloud retrieval products that are available over multiple years at the ARM Southern Great Plains (SGP), North Slope of Alaska (NSA), and Tropical Western Pacific Sites (TWP) are analyzed.

[5] In section 2, we briefly describe the nine ground-based cloud retrieval products used in this study. Section 3 shows how the different cloud properties retrieved from various algorithms are affected by their algorithm differences, as well as differences in their input and constraint parameters. In section 4, a statistical analysis based on multiyear data is carried out to illustrate the systematic differences between cloud retrieval products. A summary of findings and a brief discussion of future studies are given in section 5.

## 2. Ground-Based Cloud Retrievals

[6] Table 1 lists the nine ground-based cloud retrievals along with their principal investigator (PI) affiliations and

primary references. For each of the five ARM permanent research sites, i.e., SGP, NSA, TWP Manus Island (TWPC1), TWP Nauru Island (TWPC2), and TWP Darwin (TWPC3), there are multiple cloud retrieval products. Note that not all of them are available for all the sites and all types of clouds. The exception is the MICROBASE product, which is currently the ARM baseline cloud retrieval value-added product (VAP) and contains all cloud properties for all cloud conditions over the five sites. The primary retrieved cloud microphysical products are liquid water content (LWC) and liquid effective radius ( $r_e$ ) for liquid clouds and ice water content (IWC) and ice  $r_e$  for ice clouds for almost all the cloud retrieval products except for CLOUDNET which only has retrievals of LWC and IWC. Table 2 shows the estimated uncertainties in these cloud products indicated by the algorithm developers in their publications. For most retrieval products, the uncertainties in liquid water path (LWP), LWC, liquid  $r_e$ , IWC, and ice  $r_e$  are about 20–30%, 10–100%, 10–60%, 10–100%, and 10–50%, respectively. However, it should be noted that these provided uncertainties were usually estimated based on a limited number of observations over limited periods. In addition, it represents the uncertainty associated with a specific algorithm rather than overall uncertainty in the retrieved property. Previous studies [Comstock et al., 2007; Turner et al., 2007a] have shown cases that the difference between retrieved properties from different algorithms is often much larger than the uncertainty associated with a specific algorithm.

[7] These cloud retrieval products have been widely used in various studies to validate and improve cloud microphysical parameterizations in climate and weather forecast models as well as to evaluate satellite observations. For example, Xie et al. [2005] and Xu et al. [2005] used the MICROBASE data to examine model simulated cloud microphysical properties of midlatitude frontal clouds in multimodel intercomparison studies. Klein et al. [2009] used both SHUPE\_TURNER and WANG cloud products for assessment of model simulations of single-layer mixed-phase clouds in the Arctic. Illingworth et al. [2007] and Bouniol et al. [2010] applied the CLOUDNET process to assess numerical weather forecast models. Dong et al. [2008] used the MACE retrieval products to assess satellite cloud remote sensing.

[8] The nine cloud retrieval products are mainly based on the measurements from the millimeter-wavelength cloud radar (MMCR), micropulse lidar (MPL), microwave radiometer (MWR), radiosonde soundings, and the atmospheric emitted radiance interferometer (AERI). These instruments provide measurements of water equivalent radar reflectivity ( $Z_e$ ), Doppler velocity ( $V_d$ ), spectral width ( $\sigma_d$ ), lidar backscatter coefficient ( $\beta$ ), cloud top and bottom locations, cloud particle visible extinction coefficients ( $\sigma_{ext}$ ), LWP, temperature, and spectral radiance, which are used as either critical inputs or constraints in various retrieval techniques. We want to emphasize here that these cloud retrieval products have used different MWR measurements of LWP. For example, MACE, SHUPE\_TURNER, and COMBRET have used the instantaneous LWP retrieved by Turner et al. [2007b], MICROBASE has used the statistical LWP retrieved by Turner et al. [2007b], CLOUDNET has used the LWP retrieved with the method developed by Gaussiat

**Table 1.** Nine Ground-Based Cloud Retrieval Products at Five ARM Sites Along With Their Primary Microphysical Products, PI Contact Information and References<sup>a</sup>

Products	Microphysical Products	Contact PIs	Affiliations	Sites	Clouds	References
MICROBASE	LWC, liquid $r_c$ IWC, ice $r_c$	Mike Jensen; Maureen Dunn	Brookhaven National Lab	All 5 sites	Liquid Ice	<i>Liao and Sassen</i> [1994]; <i>Frisch et al.</i> [1995] <i>Liu and Illingworth</i> [2000]; <i>Ivanova et al.</i> [2001]
MACE	LWC, liquid $r_c$ IWC, ice $r_c$	Gerald Mace	University of Utah	SGP	Mixed Boundary Stratus	All above <i>Dong et al.</i> [1998] (Layer); <i>Dong and Mace</i> [2003] (Profile)
CLOUDNET	LWC, IWC	Robin Hogan; Ewan O'Connor	University of Reading	SGP, TWPC3	Other Liquid Cirrus	<i>Frisch et al.</i> [1998] <i>Mace et al.</i> [1998] (Layer Average); <i>Mace et al.</i> [2002] (Vertical Profile)
DENG	IWC, ice $r_c$	Min Deng	University of Wyoming	All 5 sites	Liquid part	<i>Liu and Illingworth</i> [2000]
SHUPE_TURNER	LWC, liquid $r_c$ IWC, ice $r_c$	Matthew Shupe; David Turner	University of Colorado, NOAA National Severe Storms Lab	NSA	Ice part Cirrus Liquid only	<i>Hogan et al.</i> [2006a] <i>Deng and Mace</i> [2006] <i>Frisch et al.</i> [1995]; <i>Turner et al.</i> [2007b]; <i>Turner</i> [2007]
WANG	LWC, liquid $r_c$ IWC, ice $r_c$	Zhien Wang	University of Wyoming	NSA	Liquid and ice in thin clouds Ice part	<i>Turner</i> [2005, 2007]; <i>Turner et al.</i> [2007b] <i>Shupe et al.</i> [2005]
COMBRET	LWC, liquid $r_c$ IWC, ice $r_c$	Jenifer Comstock	Pacific Northwest National Lab	3 TWP sites	Mixed Liquid (radar) Ice (radar + lidar)	<i>Wang et al.</i> [2002] <i>Wang et al.</i> [2004]; <i>Wang et al.</i> [2007]
RADON VARCLOUD	IWC, ice $r_c$ IWC, ice $r_c$	Alain Protat; Julien Delanoë Alain Protat; Julien Delanoë	CAWCR, LATMOS CAWCR, LATMOS	TWPC3 TWPC3	Liquid (radar) Ice (radar only) Ice (lidar only) Drizzle, rain Ice	Same as MICROBASE <i>Wang and Sassen</i> [2002] <i>Hogan et al.</i> [2006a] <i>Comstock and Sassen</i> [2001]; <i>Fu</i> [2007] <i>Wood</i> [2005] <i>Delanoë et al.</i> [2007] <i>Delanoë and Hogan</i> [2008]

<sup>a</sup>CAWCR indicates 'the Centre for Australian Weather and Climate Research'; and LATMOS indicates 'the Laboratoire Atmosphère, Milieux, Observations Spatiales'.

**Table 2.** Approximate Uncertainties in the Major Cloud Microphysical Properties Derived From Different Retrievals in Nine Cloud Products Based on Literature<sup>a</sup>

Products	Clouds	Cloud Property Uncertainties From Literature				
		LWP	LWC	Liquid $r_e$	IWC	Ice $r_e$
MICROBASE	Liquid	~20–30%	NG	~10%	-	-
	Ice	-	-	-	~30–50%	NG
MACE	Mixed	NG	NG	NG	NG	NG
	Stratus (layer)	~25%	NG	~16%	-	-
	Stratus (profile)	~20–30%	~20–100%	~20–60%	-	-
	Other Liquid	~20–30%	~15%	NG	-	-
	Cirrus	-	-	-	~60%	~40%
CLOUDNET	Other Ice	-	-	-	~30–50%	NG
	Liquid part	~20–30%	NG	-	-	-
DENG	Ice part	-	-	-	~30–50%	-
	Ice	-	-	-	~85%	~35%
SHUPE_TURNER	Pure liquid clouds	~20–30%	~10–50%	~10%	-	-
	Liquid and ice in optical thin clouds	~20–30%	~40–70%	~20–30%	~60–100%	~20–50%
	Ice in other clouds	-	-	-	~60–100%	~20–50%
WANG	Mixed	~18%	~18%	~18%	~10–100%	~10–30%
COMBRET	Liquid (radar)	Same as MICROBASE				
	Ice ( $Z_e$ and $\sigma_{ext}$ )	-	-	-	~10–100%	~10–30%
	Ice ( $Z_e$ )	-	-	-	~30–50%	NG
	Ice ( $\sigma_{ext}$ )	-	-	-	NG	NG
	Drizzle and Rain	-	-	-	NG	NG
RADON	Ice	-	-	-	~30–40%	~15%
VARCLOUD	Ice	Uncertainties are dependent on errors in measurements and accuracy in forward models				

<sup>a</sup>“NG” indicates that the uncertainty is not given in the literature and “-” denotes that the variable does not exist or is not retrieved for the specific cloud type.

*et al.* [2007], and WANG has used the LWP retrieved by Wang [2007].

[9] For different cloud regimes measured by various remote sensors, the cloud retrieval algorithms vary widely. In particular, different algorithms are typically used to retrieve cloud properties based on the cloud phase. Even for the same remote sensing measurements, the cloud retrievals could be different because of their different assumptions. Table 3 provides a summary of the retrieval methods used in the nine ground-based cloud retrieval products, including the cloud types to which the retrieval algorithms are applied, the algorithm and its retrieval theory basis and major assumptions, as well as the basic inputs and constraints used in the retrieval techniques. Brief explanations of the symbols and abbreviations in Table 3 are given in the notation section. Main features of the nine retrieval products are presented in a technical report [C. Zhao *et al.*, 2011].

[10] The nine retrieval products differ from each other in many ways, such as the cloud phase classification, cloud masks,  $Z_e$  calculation and threshold values used in the algorithm, and the treatment of drizzle. For example, MICROBASE uses a simple temperature-based phase classification method in which the clouds are classified as liquid, mixed or ice phase for the temperature (T) range of  $T \geq 0^\circ\text{C}$ ,  $-16^\circ\text{C} < T < 0^\circ\text{C}$ , and  $T \leq -16^\circ\text{C}$ , respectively, while SHUPE\_TURNER and COMBRET use an advanced cloud phase classification method developed by Shupe [2007] which is based on the combination of radar, lidar, LWP and temperature. For  $Z_e$ , most retrieval products use the value-added product of the Active Remotely Sensed Cloud Locations (ARSCL) [Clothiaux *et al.*, 2000] while MACE and CLOUDNET do their own radar moments processing methods. This will result in slightly different  $Z_e$  values used in these retrievals. For the treatment of drizzle, some

retrieval products (e.g., COMBRET) have classified drizzle from clouds while others just flag the presence of drizzle (e.g., MICROBASE). In reality, drizzle is present in many low-level warm (particularly thick) clouds [Kubar *et al.*, 2009]. Furthermore the combination of radar and lidar can see more ice clouds than radar only [Borg *et al.*, 2011]. All these differences are examples of differences in the cloud retrieval inputs.

[11] In practice, various assumptions are made within these retrieval algorithms, including assumptions about the particle size distributions (PSD), ice crystal habit, and ice density ( $\rho_i$ ). Different assumptions are often used because of high natural variability of cloud properties and different interpretations of in situ observations. As shown in Table 3, all retrieval algorithms assume a lognormal PSD for liquid particles but they assume either an exponential or a (modified) gamma PSD for ice particles. The assumption for ice crystal habit varies between different retrievals and different locations. Most radar-based retrieval algorithms also assume applicability of Rayleigh scattering theory, or the  $(6 + \kappa)$ th power law relationship between particle size and  $Z_e$  when the radar wavelength is large compared to the scatterers. Here  $\kappa$  is a parameter dependent on ice crystal habit and ice bulk density.

[12] For ice  $r_e$ , the definition might be different for the cloud products with non-spherical ice crystal habit assumption [McFarquhar and Heymsfield, 1998], and we need to convert them into the same definition for the following intercomparison studies. For the nine cloud products studied here, MICROBASE, SHUPE\_TURNER, DENG, RADON, and VARCLOUD have used the definition of

$$r_e = \frac{3IWC}{4\rho_i A_c} \quad (1)$$

**Table 3.** Retrieval Algorithms (Assumptions, Retrieval Ideas, Functions and Inputs) for Nine Cloud Products<sup>a</sup>

Products	Clouds	Method	Theory Based Functions/Models/Parameters	Assumptions			Major Inputs	Constraints
				PSD	Habit			
MICROBASE	Liquid	EPM	LWC = F(Z <sub>cs</sub> , LWP); t <sub>c</sub> = F(Z <sub>cs</sub> , LWC); N ~ 200 cm <sup>-3</sup>	Lognormal (σ = 0.35)	spherical	Z <sub>cs</sub>	LWP	
	Ice	EPM	IWC = F(Z <sub>cs</sub> ); t <sub>c</sub> = F(T)	Exponential	Planar polycrystal	Z <sub>cs</sub> , T	LWP	
MACE	Mixed	EPM	f <sub>ice</sub> = -T/16; Z <sub>eliquid</sub> = (1 - f <sub>ice</sub> ) <sup>b</sup> Z; Z <sub>oice</sub> = f <sub>ice</sub> *Z	See above	See above	Z <sub>cs</sub> , T	LWP	
	Boundary stratus (layer)	EPM;	Thick: r <sub>c, layer</sub> = F(LWP, γ, μ0); Thin: δ-2 stream model	lognormal (σ = 0.35)	Spherical	LWP, γ, μ0	LWP	
	Boundary stratus (profile)	optimal Forward	LWC = F(LWP, Z <sub>c</sub> ); day: r <sub>c</sub> = F(r <sub>c, layer</sub> , Z <sub>c</sub> ); night: t <sub>c</sub> = F(Z <sub>c</sub> )	Lognormal	Spherical	LWP, Z <sub>c</sub>	LWP	
CLOUDNET	Other Liquid	Forward	LWC = F(LWP, Z <sub>c</sub> ); <r <sup>6</sup> > = <r <sup>3</sup> > <sup>2</sup>	-	spherical	LWP, Z <sub>c</sub>	LWP	
	Cirrus (layer)	Optimal	MODTRAN3 model (optical thin)	Modified Gamma (α = 1)	hexagonal	LWP, Z <sub>c</sub>	LWP	
	Cirrus (Profile)	Forward	Z <sub>c</sub> = F(L, n(L)); V <sub>d</sub> = F(L, n(L), V(L)); σ <sub>d</sub> <sup>2</sup> = F(L, n(L), V(L))	Exponential	Bullet Rosette	Z <sub>cs</sub> , T Z <sub>cs</sub> , V <sub>d</sub>	LWP	
	Other Ice	EPM	IWC = aZ <sub>c</sub> <sup>b</sup> ; a, b are constants	Exponential	-	Z <sub>c</sub>	LWP	
DENG	Liquid part	Forward	LWC from LWP-scale with adiabatic gradient	-	-	T, P; LWP	LWP	
	Ice part	EPM	IWC = F(Z <sub>cs</sub> , T)	-	spherical aggregates	T, P; Z <sub>c</sub>	LWP	
SHUPE_TURNER	Pure liquid clouds	Forward	Z <sub>c</sub> = F(λ, N <sub>0</sub> ); V <sub>d</sub> = F(λ, W <sub>m</sub> ); σ <sub>d</sub> = F(λ, W <sub>m</sub> ); W <sub>σ</sub> = F(σ <sub>d</sub> , Z <sub>c</sub> );	Exponential	hexagonal	Z <sub>cs</sub> , V <sub>d</sub> , σ <sub>d</sub>	LWP	
	Liquid and ice in optical thin clouds	Optimal	r <sub>c</sub> = F(Z <sub>cs</sub> , N) with adjusted N; LWC = F(Z <sub>c</sub> )	Lognormal Gamma	Spherical	Z <sub>cs</sub> , LWP	LWP	
	Ice in other clouds	Optimal	Liquid and ice r <sub>c</sub> : AERI based LWC: adiabatic gradient scaled by LWP; IWC = aZ <sub>c</sub> <sup>b</sup>	Gamma	Any	I; LWP, Z <sub>c</sub>	LWP	
WANG	Mixed	EPM	IWC = aZ <sub>c</sub> <sup>b</sup> ; r <sub>c</sub> = F(Z <sub>c</sub> ); a = a(time), b = 0.63	exponential	-	Z <sub>c</sub>	LWP	
	Liquid (radar)	Forward	Ice part: IWC = F(σ <sub>ext</sub> I <sub>0</sub> ); t <sub>c</sub> = F(σ <sub>ext</sub> , Z <sub>c</sub> ); Liquid part: DISORT;	Modified gamma; lognormal	hexagonal	LWP, I, Z <sub>cs</sub> , σ <sub>ext</sub> , T <sub>cb</sub>	LWP	
COMBRET	Ice (Z <sub>c</sub> and σ <sub>ext</sub> )	Optimal	Same as MICROBASE, except N = 100 cm <sup>-3</sup>	lognormal	-	Z <sub>c</sub>	LWP	
	Ice (Z <sub>c</sub> or σ <sub>ext</sub> )	EPM	IWC = F(σ <sub>ext</sub> , Z <sub>c</sub> ); t <sub>c</sub> = F(σ <sub>ext</sub> , Z <sub>c</sub> ); IWC = F(Z <sub>cs</sub> , T); IWC = F(σ <sub>ext</sub> , T); r <sub>c</sub> = F(IWC, Z <sub>c</sub> ); t <sub>c</sub> = F(IWC, σ <sub>ext</sub> )	Modified Gamma	hexagonal	Z <sub>cs</sub> , σ <sub>ext</sub>	LWP	
RADON	Drizzle and Rain	EPM	R = F(Z <sub>c</sub> ); N(t) = F(R, t); r <sub>c</sub> = volume/area;	Fitting Gamma	-	Z <sub>cs</sub> , T or σ <sub>ext</sub> , T	LWP	
	Ice	Forward	IWC = f(Z <sub>cs</sub> , N <sub>0</sub> ); σ <sub>ext</sub> = f(Z <sub>c</sub> , N <sub>0</sub> ); D <sub>m</sub> = f(V <sub>T</sub> ); t <sub>c</sub> = F(IWC, σ <sub>ext</sub> ); Radar and lidar forward models.	Marshall-Palmer type Normalized (N <sub>0</sub> <sup>*</sup> , D <sub>m</sub> )	retrieved	Z <sub>c</sub> Z <sub>cs</sub> , V <sub>d</sub>	LWP	
VARCLOUD	Ice	Optimal	Radar and lidar forward models. (IR forward model available)	Normalized (N <sub>0</sub> <sup>*</sup> , D <sub>m</sub> )	spherical aggregates	Z <sub>cs</sub> , σ <sub>ext</sub> , I, T	LWP	

<sup>a</sup>The meanings of the symbols and abbreviations are listed in the notation section.

SITE	RETRIEVALS	1997	1998	1999	2000	2001	2002	2003	2004	2005	2006	2007	2008	2009
SGP	MICROBASE													
	MACE													
	CLOUDNET													
	DENG													
NSA	MICROBASE													
	SHUPE_TURNER													
	WANG													
	DENG													
TWPC1	MICROBASE													
	COMBRET													
	DENG													
TWPC2	MICROBASE													
	COMBRET													
	DENG													
TWPC3	MICROBASE													
	COMBRET													
	CLOUDNET													
	DENG													
	VARCLOUD													
	RADON													

**Figure 1.** Data availability for the nine ground-based cloud retrieval products between 1997 and 2009 at five permanent ARM research sites. MICROBASE, MACE, SHUPE\_TURNER and COMBRET are for all cloud properties; CLOUDNET is for LWC and IWC of all clouds; DENG, VARCLOUD and RADON are for ice cloud properties only; and WANG is for mixed-phase cloud properties only.

where  $\rho_i$  and  $A_c$  are solid ice density ( $0.92 \text{ g cm}^{-3}$ ) and projected area associated with the size distribution. Note that DENG, RADON and VARCLOUD directly use this equation with their derived ice extinction coefficient while MICROBASE and SHUPE\_TURNER uses a T-based and a  $Z_e$ -based parameterization method, respectively. MACE has used the effective spherical radius defined in terms of the total volume of the distribution to the total area [Mace *et al.*, 1998] and we assume it is comparable to the definition of equation (1) in this study. Differently, COMBRET and WANG use a generalized effective diameter  $D_{ge}$  [Fu, 1996]. In this study, we convert  $D_{ge}$  to the ice  $r_c$  defined in equation (1) using an equation [Fu, 1996, equation (3.12)]

$$r_c = D_{ge} * 0.6495 \quad (2)$$

As described in Fu [1996], the error caused by this conversion is small.

[13] The current data availability for the nine cloud retrieval products using ARM measurements is shown in Figure 1. There are three to six different retrieval products available for the study period which runs from 2002 to 2007 at SGP, NSA, TWPC1 and TWPC2, and from 2005 to 2008 at TWPC3. To facilitate the intercomparison, all the retrievals have been converted to a uniform format with hourly time resolution and 45 m vertical resolution. The same cloud samples (same height and time) are used for comparing different retrieval products.

### 3. Differences Between Cloud Retrievals

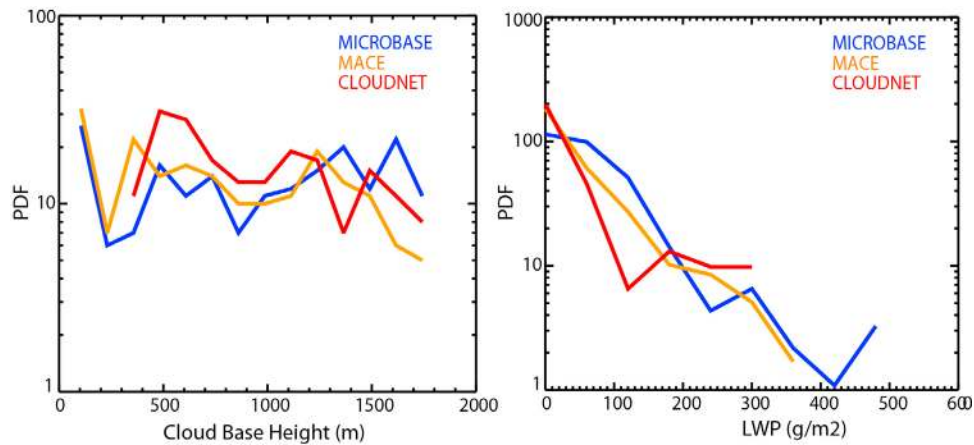
[14] Stratus and cirrus clouds are the two types of clouds that most ground-based retrieval techniques are developed specifically for due to their radiative importance and relatively simple structures. Even for these two types of clouds,

however, earlier case studies showed that large differences exist in retrieved cloud properties among various retrieval algorithms [Turner *et al.*, 2007a; Comstock *et al.*, 2007]. Different from these past case studies, this study targets understanding the differences between cloud retrieval products from their algorithm details in a statistical way. For simplicity, we examine only single-layer boundary layer overcast clouds and high level ice clouds. The boundary layer overcast clouds are defined as those single layer liquid and mixed-phase clouds with cloud top below 2 km and hourly cloud fraction over 90%. Note that 2 km is selected to make sure that most of the selected “boundary layer clouds” are stratiform in nature. We realize that this fixed, cloud top threshold may miss some of the deepest clouds given the seasonal and geographical variability in boundary layer depth. A sensitivity test using a 3 km threshold at the TWP sites yields similar results to those found when using 2 km. The high level ice clouds refer to single-layer ice clouds with hourly cloud fraction over 90% and cloud bases above 4 km, 5 km and 6 km at NSA, SGP and TWP, respectively. The cloud boundary, cloud layer and cloud fraction used to identify these two types of clouds are from the ARM climate modeling best estimate (CMBE) [Xie *et al.*, 2010], which is based on cloud frequency of occurrence from the vertically pointing MMCR and MPL. In what follows we will show the cloud retrieval differences based on the retrieval results during the period between May and November in 2004 at NSA and SGP and in 2007 at TWPC3.

#### 3.1. Boundary Layer Overcast Clouds

[15] As shown in Table 3, the retrieval techniques usually differ from each other in their basic inputs, fundamental theories, and assumptions. Below we try to understand how these differences impact the retrieved cloud liquid properties in both liquid-phase and mixed-phase clouds.





**Figure 2.** Probability distribution functions of boundary layer liquid cloud bases and LWP from three cloud retrieval products at SGP for period between May and November in 2004.

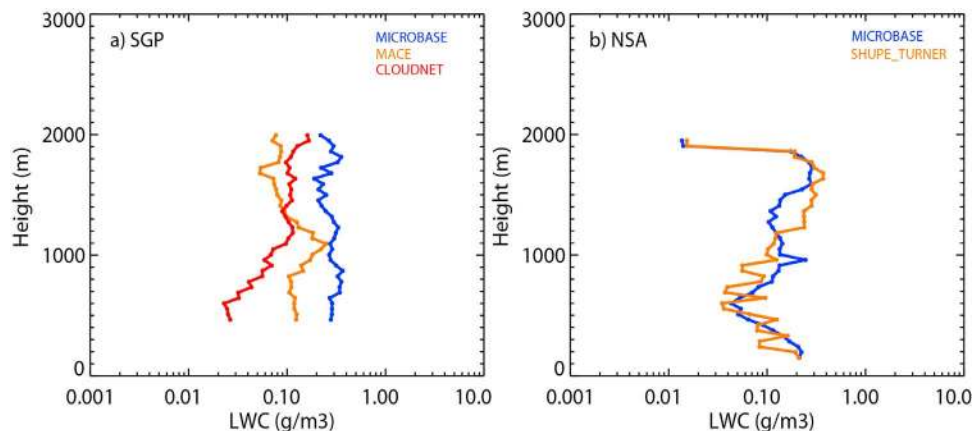
### 3.1.1. Liquid Phase Clouds

[16] Boundary layer clouds are generally liquid phase at the SGP and TWP sites while mixed-phase at the NSA site. For pure liquid phase clouds, there are five retrieval products, MICROBASE, MACE, CLOUDNET, SHUPE\_TURNER, and COMBRET. These cloud products use either an optimal estimation method or empirical parameterization method.

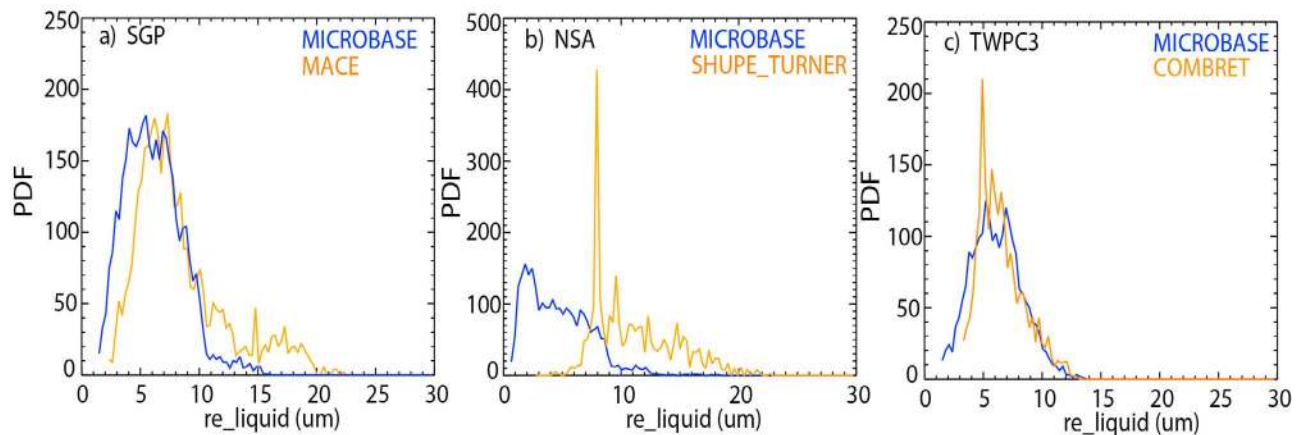
[17] Figure 2 shows the probability distribution of cloud bases and LWP for the same boundary layer liquid clouds in MICROBASE, MACE and CLOUDNET at SGP for period of May through November 2004. Clear differences exist in both cloud bases and LWP among these three cloud products. Given the fact that these quantities are used either as the basic inputs (e.g., cloud bases) or constraints (e.g., LWP), the differences shown in Figure 2 inevitably lead to discrepancies in the retrieved cloud properties such as LWC. This is illustrated in Figures 3a and 3b, which show the vertical distributions of the mean LWC for the same clouds retrieved by MICROBASE, MACE, and CLOUDNET at SGP, and by MICROBASE and SHUPE\_TURNER at NSA, respectively. The large offset in amount of retrieved

LWC between MICROBASE and MACE or between MICROBASE and CLOUDNET at SGP (Figure 3a) indicates that the constrained MWR LWP used in MICROBASE is larger than those used in MACE and CLOUDNET. This is consistent with the averaged LWP values for this period, which are 149.15, 117.04 and 108.54  $\text{g/m}^2$  for MICROBASE, MACE and CLOUDNET at SGP. The similar amount of retrieved LWC between MICROBASE and SHUPE\_TURNER shown in Figure 3b is also consistent with their constrained LWP, which are 70.12 and 68.27  $\text{g/m}^2$ , respectively.

[18] It should be noted that even constrained by the same LWP, the vertical structure of the retrieved LWC can still be different due to the differences resulted from different algorithm theory bases. For example, the vertical gradients of LWC are proportional to  $Z_c^{1/1.8}$  in MICROBASE, COMBRET and SHUPE\_TURNER (liquid only clouds), and proportional to  $Z_c^{1/2}$  in MACE, while they follow an adiabatic gradient determined based on temperature and moisture profiles in CLOUDNET and SHUPE\_TURNER (mixed-phase clouds). The LWC vertical distributions shown in Figure 3 demonstrate these theory-related differences



**Figure 3.** The differences of vertical distributions of mean LWC at each height for the same boundary layer single layer overcast clouds (liquid phase) from May through November in 2004 (a) between MICROBASE, MACE and CLOUDNET at SGP, and (b) between MICROBASE and SHUPE\_TURNER at NSA.



**Figure 4.** The retrieval difference of liquid  $r_e$  for exactly the same boundary single layer overcast clouds during the period of May through November for (a) MICROBASE and MACE in 2004 at SGP, (b) MICROBASE and SHUPE\_TURNER in 2004 at NSA, and (c) MICROBASE and COMBRET in 2007 at TWPC3.

(MICROBASE, MACE and CLOUDNET) and similarities (MICROBASE and SHUPE\_TURNER).

[19] For liquid  $r_e$ , both MACE and SHUPE\_TURNER use a radiance based optimal estimation method for optical thin clouds and a  $Z_e$ -based parameterization method for optical thick clouds. The radiance based optimal estimation method makes use of the optimal match of surface shortwave or infrared (IR) radiance between measurements and calculations. The radar based parameterization method makes use of the 6th power law relationship between droplet size and  $Z_e$ , which most heavily weights the large droplets. In contrast, liquid  $r_e$  in MICROBASE and COMBRET is obtained using the power law relationship between LWC and liquid  $r_e$ , an assumed constant cloud number concentration ( $N$ ), and a lognormal particle size distribution. There is a notable difference for the derivation of liquid  $r_e$  between MICROBASE and COMBRET. MICROBASE derives cloud liquid  $r_e$  using scaled LWC by MWRRET LWP and  $N = 200 \text{ cm}^{-3}$  for all sites, while COMBRET calculates liquid  $r_e$  using LWC before being scaled by the MWRRET LWP and  $N = 100 \text{ cm}^{-3}$  for TWP sites.  $N = 200 \text{ cm}^{-3}$  in MICROBASE is generally a reasonable assumption for land area at SGP [Miles *et al.*, 2000]. However, for NSA and TWP sites, this number is likely too large and will result in an underestimation of liquid  $r_e$ . In comparison,  $N = 100 \text{ cm}^{-3}$  used in COMBRET for TWP sites is a more reasonable assumption since the clouds are more maritime in origin [McFarlane *et al.*, 2002].

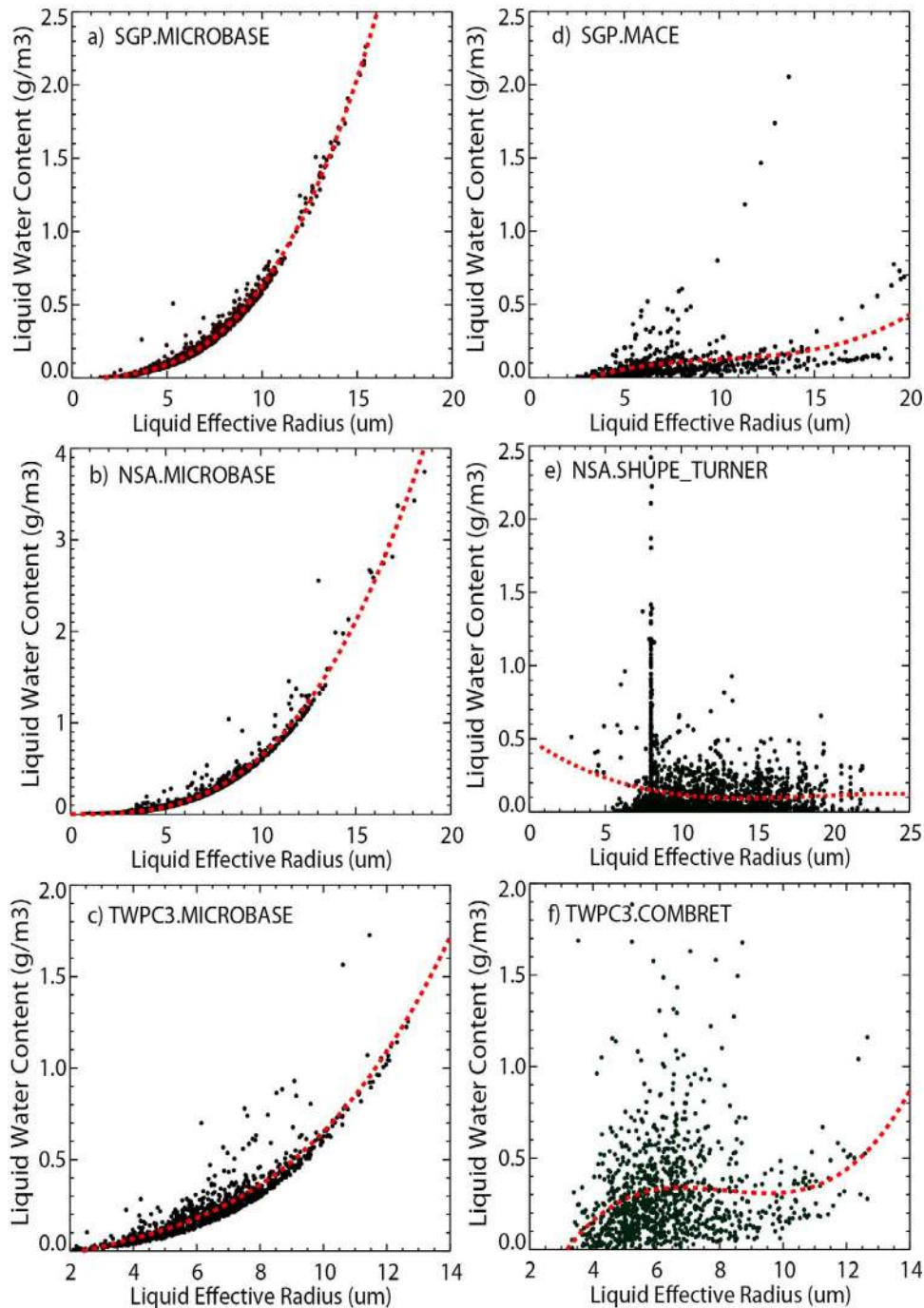
[20] Figures 4a, 4b and 4c show the differences in hourly averaged liquid  $r_e$  for the same liquid-only clouds between MACE and MICROBASE at SGP, between SHUPE\_TURNER and MICROBASE at NSA, and between MICROBASE and COMBRET at TWPC3, respectively. Figure 4a shows slightly smaller liquid  $r_e$  in MICROBASE than MACE at SGP, which is most likely due to the differences in their retrieval basis. The radar reflectivity-based retrieval used in MACE more heavily weights the larger droplets compared to the LWC-based retrieval in MICROBASE, resulting in a much higher occurrence of larger 15–20  $\mu\text{m}$  liquid  $r_e$  as shown in Figure 4a. Figure 4b shows that liquid  $r_e$  in MICROBASE is systematically less

than that in SHUPE\_TURNER. Considering they have similar LWC (Figure 3b), this difference is caused by the larger number concentration assumption used in MICROBASE at NSA. Note that the peak shown in the SHUPE-TURNER line is due to the climatological value (8  $\mu\text{m}$ ) assumed for  $r_e$  when other techniques cannot be used. In contrast, Figure 4c shows a similar  $r_e$  distribution between MICROBASE and COMBRET since they use similar retrieval algorithms. The slight difference in cloud liquid  $r_e$  between MICROBASE and COMBRET must be related to a combination of their differences in the LWC used for liquid  $r_e$  calculation and the assumption in droplet number concentration.

[21] Figure 5 shows the relationship between LWC and liquid  $r_e$  for liquid cloud products at SGP, NSA and TWPC3. Note the red lines in Figure 5 are the fitting lines with a 2nd order polynomial function. The LWC- $r_e$  relationship varies among the retrieval products. Theoretically,

$$LWC = \int \left( \frac{4\pi\rho_l r^3 N(r)}{3} \right) dr \quad (3)$$

where  $\rho_l$  is water density,  $r$  is droplet size, and  $N(r)$  is droplet size distribution. With an assumed particle size distribution, if cloud droplet number concentration ( $N$ ) is assumed (MICROBASE and COMBRET), LWC and liquid  $r_e$  follow a power law relationship. If LWC and  $r_e$  are derived independently (MACE, SHUPE\_TURNER) with no assumption on  $N$ , the two variables might show unexpected relationships. This feature is clearly illustrated in Figure 5, which shows LWC and liquid  $r_e$  follow a good power law relationship in MICROBASE while demonstrate a poor correlation with almost no relationship in MACE and SHUPE\_TURNER. COMBRET (Figure 5f) shows a much weaker power relationship between LWC and liquid  $r_e$  compared to that for MICROBASE. Although COMBRET uses a similar retrieval algorithm as MICROBASE, it calculates liquid  $r_e$  using LWC before it is scaled by the MWRRET LWP. In other words, the final scaled LWC is no longer consistent with the LWC used to derive liquid  $r_e$ , which is why the power relationship in COMBRET is weak.



**Figure 5.** The relationship between LWC and liquid  $r_e$  for different retrieval products of pure liquid clouds during the period of May through November in 2004 at SGP and NSA, and in 2007 at TWPC3. The red lines are the fitting lines with a 2nd order polynomial function.

In principle, the algorithms used to derive liquid  $r_e$  in MACE and SHUPE\_TURNER are more physically based than those used in MICROBASE and COMBRET, which just simply assume a constant liquid  $N$ .

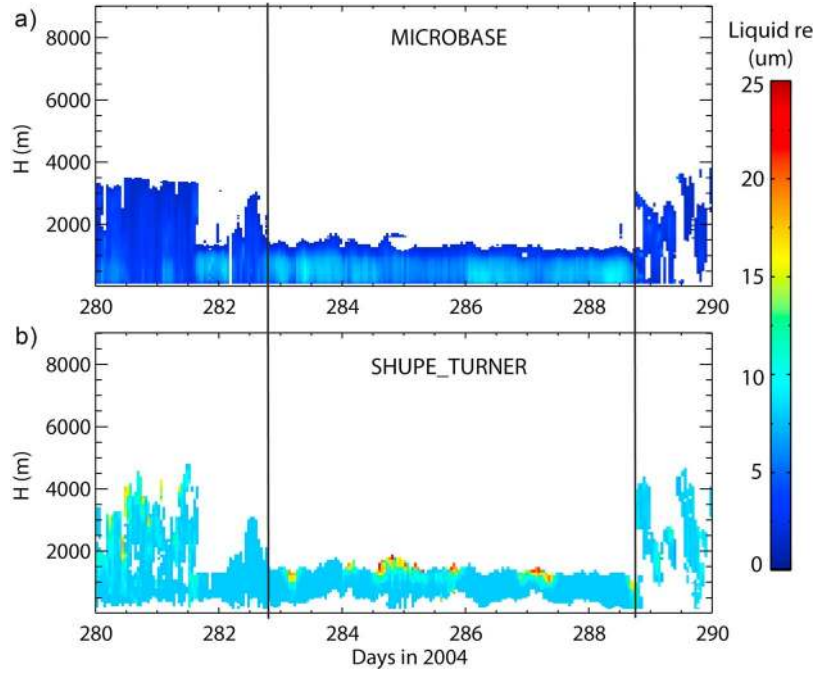
### 3.1.2. Mixed-Phase Clouds

[22] Mixed-phase clouds are frequently observed at NSA [Shupe, 2011] and their liquid component has a large impact on cloud radiative effects [Shupe and Intrieri, 2004]. Below

we discuss the differences among mixed-phase cloud microphysical properties retrieved at the ARM NSA site.

[23] Associated with the retrieval theoretical basis, clear differences exist in the vertical variations of cloud properties. As shown in Table 1, there are 3 cloud retrieval products for boundary layer mixed-phase clouds at NSA, which are MICROBASE, SHUPE\_TURNER and WANG. For the following vertical variation analysis, WANG is not discussed since it represents layer averaged cloud properties.





**Figure 6.** Difference in vertical structure of liquid  $r_e$  between (a) MICROBASE and (b) SHUPE\_TURNER in October 2004 at NSA site.

MICROBASE obtains the cloud liquid  $r_e$  based on  $Z_e$  and cloud temperature (T) using

$$Z_{e_{liq}} = (1 + T/16)Z_e \quad (4)$$

$$LWC = LWP \frac{Z_{e_{liq}}^{1/1.8}}{\sum Z_{e_{liq}}^{1/1.8} \Delta z} \quad (5)$$

$$r_e = \left( \frac{3LWC}{4\pi\rho_l N \exp(9\sigma_x^2/2)} \right)^{1/3} \exp(2.5\sigma_x^2) \quad (6)$$

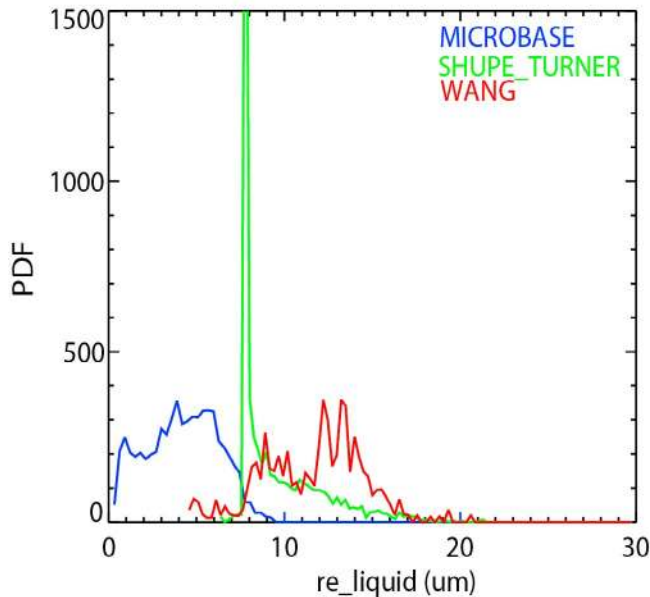
where  $Z_{e_{liq}}$ ,  $\sigma_x$  and  $\Delta z$  are water equivalent radar reflectivity contributed by liquid droplets, spectral width of cloud droplet lognormal size distribution, and the length of each radar range gate, respectively. T is between  $-16$  and  $0^\circ\text{C}$ . In contrast, SHUPE\_TURNER derives the layer averaged cloud liquid  $r_e$  using AERI-based optimal estimation method for optical thin clouds, derives the profiles of cloud liquid  $r_e$  using  $Z_e$ -based parameterization method for all-liquid layers, and sets a climatological value of  $8 \mu\text{m}$  for those that cannot be retrieved.

[24] Figures 6a and 6b show the vertical structure of hourly averaged liquid  $r_e$  from MICROBASE and SHUPE\_TURNER for mixed-phase clouds. Differences in cloud phase classification can be clearly seen between MICROBASE and SHUPE\_TURNER. Since the cloud temperature ranges from  $-19^\circ\text{C}$  to  $0.5^\circ\text{C}$  (most around  $-9^\circ\text{C}$ ) for this period, MICROBASE classifies almost all clouds/hydrometers as mixed-phase. Differently, SHUPE\_TURNER determines the clouds based on radar and lidar, not on cloud temperature. This is the reason that MICROBASE has classified many mixed-phase clouds below 400 m in October 2004

while SHUPE\_TURNER has not. This is a clear case indicating the importance of accurate and consistent cloud phase classification.

[25] Algorithm-related differences in cloud properties can also be found in Figure 6. As shown in Figure 6a, the decrease of cloud temperature with height results in a decrease of liquid  $r_e$  with height in MICROBASE for period between October 9 and October 15, 2004. In contrast, the hourly average of cloud liquid  $r_e$  from SHUPE\_TURNER generally increases or stays constant with height within a layer, particularly for the upper layer of clouds (Figure 6b). Figure 6b also shows that SHUPE\_TURNER algorithm has a prominent feature with climatological value of 8 microns throughout most of the cloud, which is potentially a significant limitation for this product. Over the same period, aircraft measurements in the Arctic from the Mixed-Phase Arctic Cloud Experiment (M-PACE) have shown a typical vertical structure of single-layer mixed phase clouds in which the liquid  $r_e$  increases with height [Verlinde *et al.*, 2007]. This feature has also been observed in other field campaigns in the Arctic region, like the First ISCCP (International Satellite Cloud Climatology Project) Regional Experiment/Surface Heat Budget of the Arctic (FIRE-ACE/SHEBA) [Hobbs *et al.*, 2001]. These observed features in mixed-phase clouds clearly cannot be captured by a T-dependent cloud phase partition scheme [Zhao and Wang, 2010] such as that used in MICROBASE, indicating the serious problem associated with the MICROBASE retrieved cloud properties for mixed-phase clouds.

[26] The retrieved cloud liquid microphysics, particularly the cloud liquid  $r_e$ , also exhibits a notable difference in the probability density functions. As an example, Figure 7 shows that the liquid  $r_e$  retrieved from both SHUPE\_TURNER and WANG is systematically larger than that from MICROBASE for single-layer, mixed-phase boundary layer



**Figure 7.** The difference in the cloud liquid  $r_e$  for the same single-layer, mixed-phase boundary layer clouds between retrievals from MICROBASE, SHUPE\_TURNER, and WANG in May through November 2004 at NSA. Note that Liquid  $r_e$  at different vertical layers has been set as the layer averaged value in the cloud product of WANG.

clouds. As indicated earlier, the large droplet number concentration assumed in MICROBASE might make liquid  $r_e$  underestimated at NSA. Another possible reason is that the estimation of  $Z_c$  for the cloud droplets in equation (4) as MICROBASE uses has little validity, causing the retrieved liquid  $r_e$  to be systematically smaller than the others. In other words, liquid  $r_e$  from SHUPE\_TURNER and WANG are likely more reliable than that from MICROBASE, particularly for mixed-phase clouds.

[27] There are some other assumptions made in current retrievals of boundary layer overcast cloud properties, such as the horizontal homogeneity assumption and the lognormal particle size distribution (PSD) assumption. These assumptions also introduce uncertainties in the cloud retrievals. However, since these assumptions are similar for all the retrieval algorithms examined in this study except for their difference in the time resolution, they cannot be the main reason for the large differences found in these retrievals and are not discussed here.

### 3.2. High Level Ice Clouds

[28] Ice cloud retrieval techniques can also be classified into two categories: the forward or optimal estimation approach (MACE, DENG, VARCLOUD, and RADON) and the empirical parameterization method (MICROBASE, MACE, CLOUDNET, SHUPE\_TURNER, and COMBRET). Note that the MACE cloud product includes retrievals from both categories. The forward approach uses theoretically based equations with certain assumptions (forward models) to derive cloud properties. In contrast, the empirical parameterization method uses empirical regression equations

derived from aircraft observations. In general, there are more unknowns and therefore more assumptions that need to be made for ice clouds than liquid clouds due to their complexity in bulk density, ice crystal habit, and particle formation processes. Moreover, the retrieval of ice cloud properties is hampered by a lack of constraints on the total IWP. These extra limitations could result in larger retrieval uncertainties for high level ice clouds than for boundary layer overcast clouds.

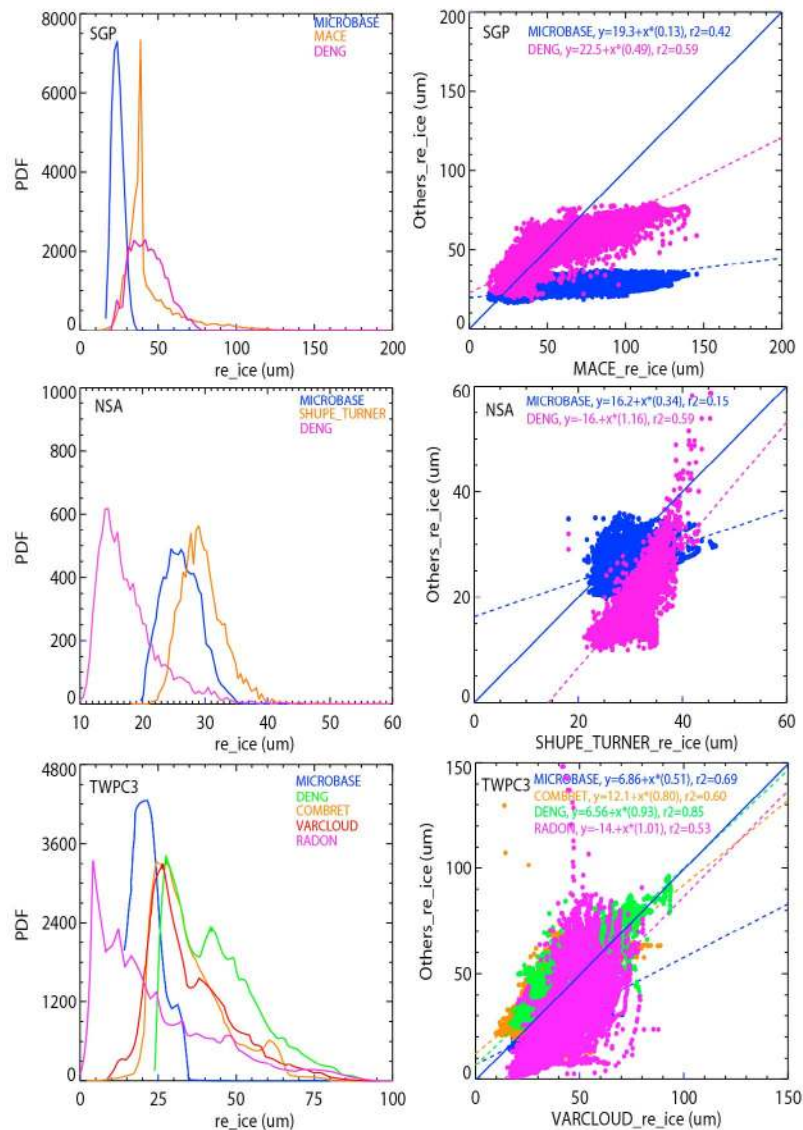
[29] We first emphasize the cloud retrieval differences related to the fundamental basis of the retrieval algorithms. It is seen from Table 3 that the high level ice cloud properties are derived using radar-based retrieval methods by all retrieval algorithms. Some of them also use the spectral radiance (MACE, SHUPE\_TURNER) or lidar extinction coefficient (COMBRET, VARCLOUD). Note that results from WANG are not presented in this section since the product currently only includes mixed-phase cloud properties.

[30] Figure 8 shows large discrepancies in retrieved ice cloud properties, which are highly related to the algorithm basis. For all ARM sites, ice  $r_e$  from MICROBASE is generally smaller with a narrower range than that from others. This is mainly because ice  $r_e$  in MICROBASE is retrieved based on cloud temperature using [Ivanova et al., 2001]

$$r_e = (75.3 + 0.5895T)/2 \quad (7)$$

[31] At the maximum  $0^\circ\text{C}$  for ice clouds, MICROBASE has a maximum  $r_e$  of  $37.7 \mu\text{m}$ , demonstrating a very limited range. On the other hand, MACE, DENG, and SHUPE\_TURNER derive ice  $r_e$  by making use of the  $(6 + \kappa)$ th power relationship between cloud particle size and  $Z_c$ . In general, ice  $r_e$  in MICROBASE is less than those retrieved from radar reflectivity. Interestingly, ice  $r_e$  from DENG at NSA and from RADON at TWPC3 is even smaller than that from MICROBASE. The small ice  $r_e$  in DENG at NSA might be associated with the parameters (e.g., particle mass-length relationship) used for clouds at NSA, which has not been explicitly evaluated and might have relatively large uncertainties. The small ice  $r_e$  in RADON at TWPC3 is likely due to the fact that the statistical relationship between ice particle density and maximum dimension is retrieved for each cloud from the fall speed –  $Z_c$  relationship rather than assumed the same for all clouds as in other methods. To know which algorithm is more valid requires further comparisons with accurate in situ observations.

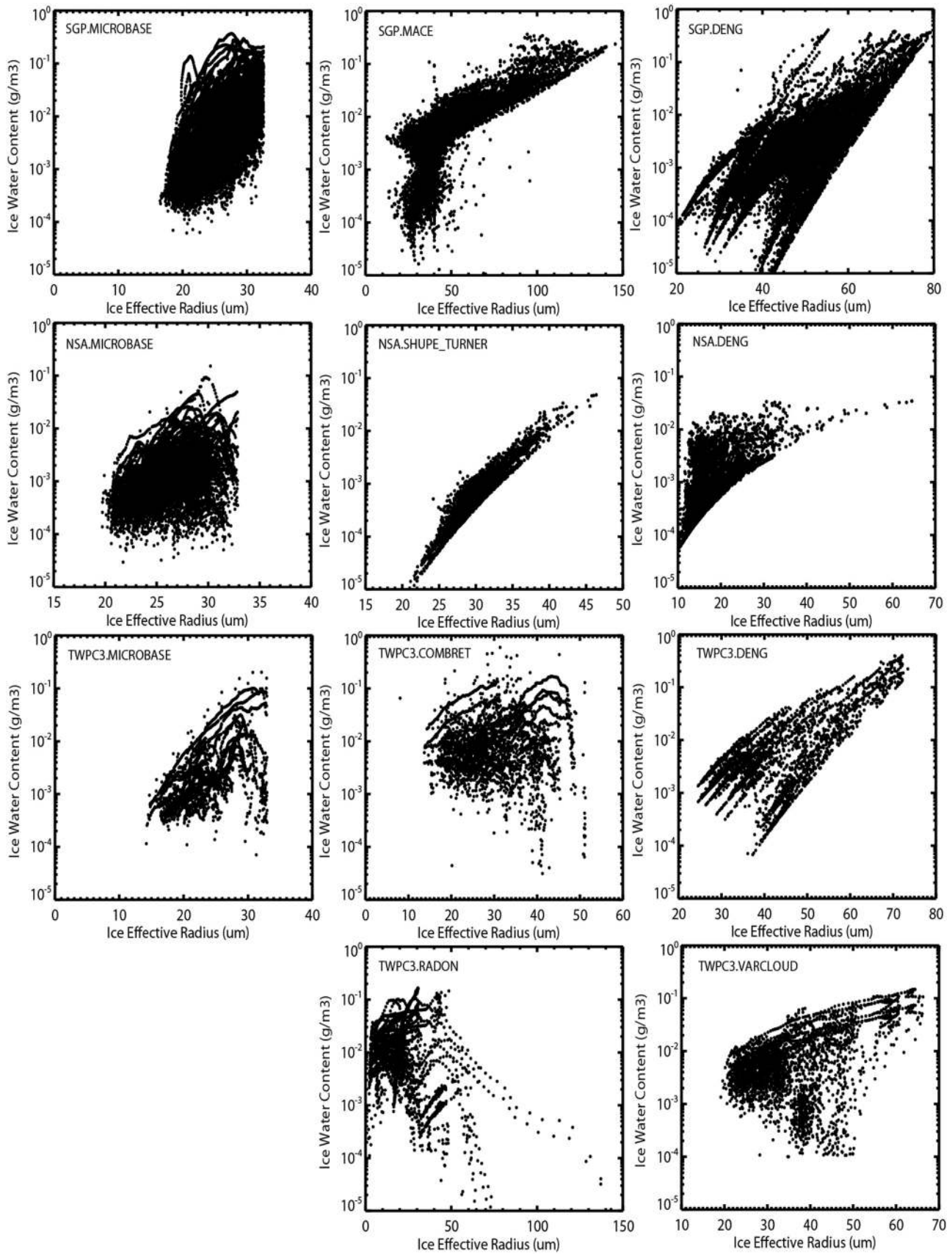
[32] Cloud property differences associated with the fundamental basis used in the ice retrievals can also be illustrated by the relationship between IWC and ice  $r_e$ . The IWC and ice  $r_e$  from MACE, SHUPE\_TURNER and DENG are both derived from  $Z_c$ -based parameterization methods. In contrast, IWC and ice  $r_e$  in MICROBASE are derived using  $Z_c$ -based and T-based parameterization methods, respectively; and they are related through the visible extinction coefficient using an optimal estimation method in VARCLOUD. Correspondingly, Figure 9 shows a clear power law relationship between IWC and ice  $r_e$  for MACE, SHUPE\_TURNER, and DENG, and a relatively weaker power law relationship for MICROBASE and VARCLOUD for high level ice clouds. Interestingly, IWC in MICROBASE generally increases with ice  $r_e$  but roughly decreases at larger ice  $r_e$ , particularly at



**Figure 8.** Differences in retrieved ice  $r_e$  between the ground-based retrieval products for high level ice clouds during the period between May and November in 2004 at (top) SGP and (middle) NSA, and (bottom) in 2007 at TWPC3.

TWPC3. This is most likely due to the misclassification of cloud phases based on cloud T. If the clouds becomes mixed-phase at cold T around  $-30^{\circ}\text{C}$  to  $-20^{\circ}\text{C}$ ,  $Z_c$  and IWC will most likely decrease while ice  $r_e$  still increases according to the T-based algorithm, leading to the features shown in Figure 9. Similar to MICROBASE, COMBRET and RADON also demonstrate that IWC increases first and then decreases with ice  $r_e$  at TWPC3. The IWC- $r_e$  relationship for COMBRET is likely caused by multiple scattering in the lidar signal near cloud top, resulting in an overestimation of the extinction. It has been found that when the optical depth is smaller and the multiple scattering is less, IWC is positively correlated with ice  $r_e$  in COMBRET. But for thicker clouds, which tend to dominate in the tropics, negative correlation between IWC and ice  $r_e$  often resulted from the lidar extinction near cloud top. The reasons for the IWC- $r_e$  relationship in RADON need further investigation.

[33] We next examine how cloud retrieval differences are caused by uncertainties in defining various empirical parameters used in these algorithms. The regression equations and empirical parameters are often derived based on limited aircraft in situ measurements, which may not be valid globally due to the complexity of clouds. The different parameters used by various retrieval algorithms will cause discrepancies in the retrieved cloud properties. For example, many ice cloud retrieval algorithms use  $\text{IWC} = aZ_c^b$  to determine IWC. However, parameters a and b are defined differently in different retrieval techniques. In MICROBASE and MACE,  $a = 0.097$  and  $b = 0.59$ . In SHUPE\_TURNER, the parameter a is a tunable parameter dependent on time of year and roughly lies between 0.05 and 0.12 and  $b = 0.63$ . Note that some of the differences in parameters a and b are due to latitudinal dependence of these coefficients. These parameter differences will impact retrieval results where, for



**Figure 9.** Relationships between IWC and ice  $r_c$  for high level ice clouds between different retrievals for period of May through November in 2004 at SGP and NSA and in 2007 at TWPC3.



instance, they can make IWC from SHUPE TURNER systematically less than that from MICROBASE at NSA.

[34] Next, we discuss the retrieval differences associated with ice crystal habit assumptions. An ice crystal's habit here refers to its visible external shape. As indicated by *Comstock et al.* [2007], for each ground-based ice cloud retrieval technique examined, an assumption concerning the ice crystal habit has to be made. For example, the ice crystal habit is assumed to be hexagonal column [*Mace et al.*, 1998] and bullet rosette [*Mace et al.*, 2002] in MACE, planar polycrystals in MICROBASE, and hexagonal columns in WANG, COMBRET and DENG. However, various field observations and lab studies [*McFarquhar and Heymsfield*, 1996; *Korolev et al.*, 1999; *Heymsfield and Iaquinta*, 2000; *Noel et al.*, 2004; *Verlinde et al.*, 2007; *McFarlane and Marchand*, 2008; *Bailey and Hallett*, 2009] have shown high geographic and temporal variability of ice crystal habits. Because various ice crystal habits often result in different relationships between particle mass, ice bulk density, or terminal velocity and particle maximum dimension length, the necessary but simplified ice crystal habit assumptions can have a large impact on the retrieved cloud microphysical properties. For example, a sensitivity study conducted by *Mace et al.* [2002] showed that a difference of up to a factor of 4 in IWC can be caused by the ice crystal habit assumption for one particular cloud retrieval method. *Protat et al.* [2011] also showed using in situ microphysical observations in tropical cirrus that the use of density–diameter relationships for single habits does produce large biases relative to bulk IWC observations: from –50% for bullet rosettes to +80% for aggregates. *Wang and Sassen* [2002] indicated that different particle mass-length assumptions could change the  $Z_e$ /IWC relationship by up to 50%. Therefore, the differences in ice crystal habit assumptions are partially responsible for the large discrepancies found between retrievals, such as the ice  $r_e$  differences between MICROBASE, MACE, DENG, and COMBRET shown in Figure 8. The exact impact of different ice crystal habit assumptions on each retrieval algorithm needs further sensitivity analysis, which is beyond the scope of the current study and will be done in the future.

[35] Finally we talk about the impacts of different particle size distribution (PSD) assumptions on cloud retrievals. A common assumption is that a single PSD is sufficient to determine the scattering properties of the ice crystals within the cirrus layer [*Mace et al.*, 2002]. Gamma (or modified gamma) and exponential (a gamma PSD with order zero) PSD are the two widely used unimodal PSD assumptions for current ice cloud retrieval algorithms. However, bimodal distributions have been found for a large fraction of cirrus clouds [*Mitchell et al.*, 1996; *Mace et al.*, 2002; *Y. Zhao et al.*, 2011]. Recent field measurement during the Small Particles In Cirrus (SPARTICUS) campaign at SGP suggests that the bimodal PSD is not always better than the unimodal PSD to fit the measured particle size distributions [*Schwartz and Mace*, 2011]. Therefore, it is not clear that any given PSD assumption is better than another in a generic sense. However, there is no doubt that different PSD assumptions impact retrieval results. For example, it is obvious that more particles are concentrated in the small size area for clouds with a lower order gamma PSD. Therefore, smaller  $r_e$  will be obtained for retrievals with a low order gamma PSD in

comparison to the same retrievals but with a high order gamma PSD [*Deng and Mace*, 2006].

#### 4. Statistical Analysis of Cloud Retrievals

[36] In this section, we use multiyear data between 2005 and 2008 at TWPC3 and between 2002 and 2007 at other sites to examine differences in the probability distribution functions for the cloud properties and show a statistical summary of the correlations and differences among the cloud retrieval products. The purpose of this analysis is to examine whether the differences found in section 3 are statistically robust. For each site, only the clouds for which all applicable retrieval products have valid values are considered.

##### 4.1. Probability Distribution

[37] To better compare the cloud retrieval products, we classify the clouds into thin and thick clouds. *Turner* [2005] have shown that an AERI-based optimal estimation method is only valid for thin liquid clouds with optical depth ( $\tau_l$ ) less than 6 and *Comstock et al.* [2007] have used an optical depth ( $\tau_i$ ) of 0.3 to classify optical thin and thick ice clouds. Unfortunately, we do not have independent measurements of the cloud optical depths for all five ARM sites. Instead, cloud geometric depth ( $\Delta H$ ) determined from CMBE is used to classify thin and thick clouds. Note that the cloud base/top in CMBE is determined as the layer when CMBE cloud fraction becomes larger/smaller than 30% for a single layer cloud.  $\Delta H$  can be related to the cloud optical depth through

$$\tau_l = \frac{3LWC \cdot \Delta H}{2r_e} \quad (8)$$

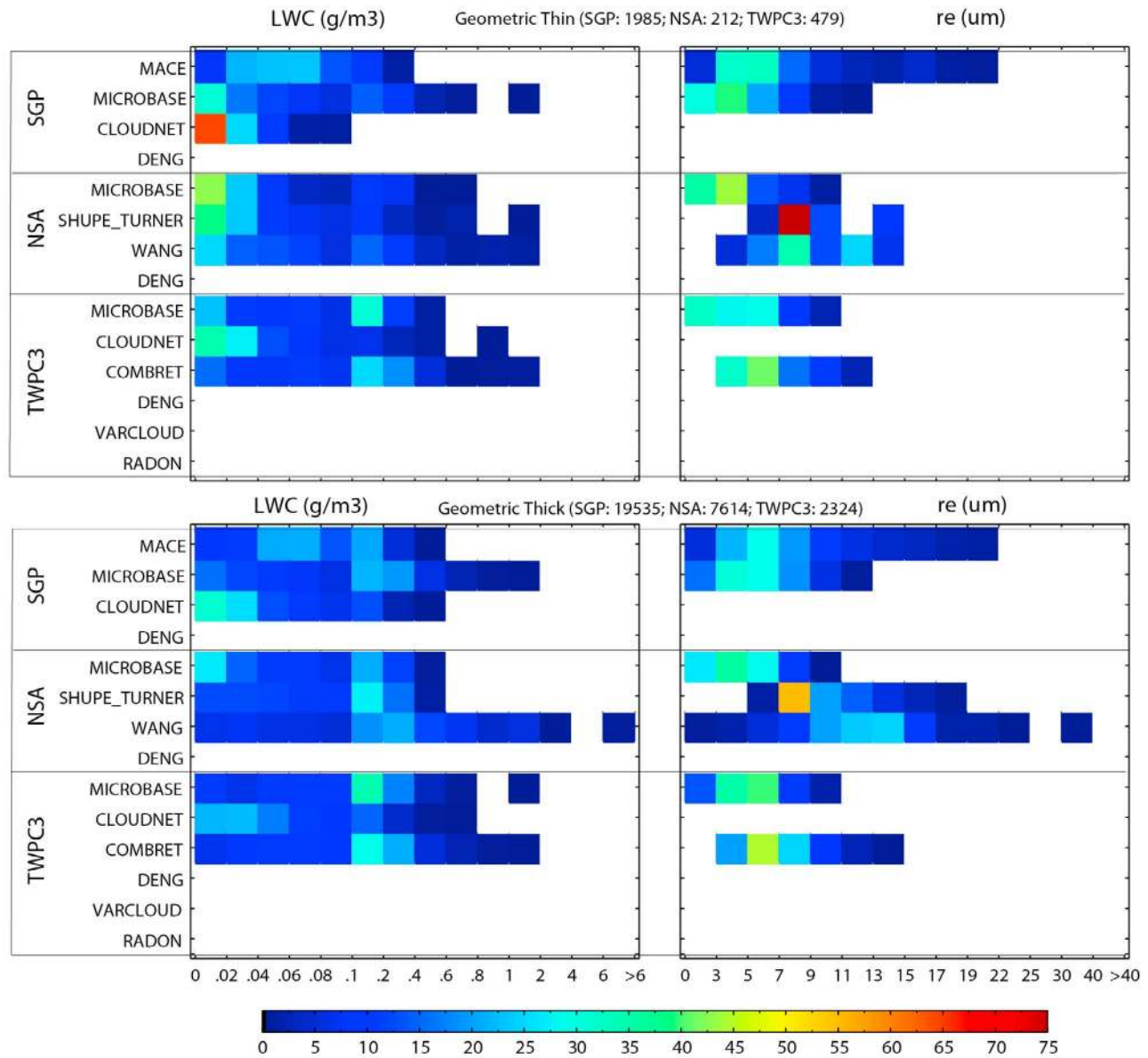
$$\tau_i = 0.065(IWC \cdot \Delta H)^{0.84} \quad (9)$$

where LWC and IWC are in  $\text{g/m}^3$  and  $\Delta H$  is in m. The empirical equation for ice optical depth (equation (9)) is from the study by *Heymsfield et al.* [2003]. Considering typical values of liquid  $r_e = 8 \mu\text{m}$ ,  $LWC = 0.1 \text{ g/m}^3$  and ice  $IWC = 0.01 \text{ g/m}^3$ , the  $\Delta H$  of 300 m and 600 m roughly correspond to optical depths of 6 for liquid and 0.3 for ice clouds, respectively. Therefore, we classify geometric thin and thick clouds according to whether  $\Delta H$  less or greater than 300 m for boundary layer overcast clouds, and 600 m for high level ice clouds.

[38] Figure 10 shows the probability distributions of cloud LWC and liquid  $r_e$  from different cloud retrieval products for geometrically thin and thick boundary layer overcast clouds at 3 ARM fixed stations of SGP, NSA and TWPC3. Similarly, Figure 11 shows the statistical distributions of high level ice cloud properties. The numbers shown in the figures are the total cloud samples used for this statistical analysis at each site, and the colors represent the frequency of cloud samples that lie within different ranges of LWC, liquid  $r_e$ , IWC or ice  $r_e$ .

[39] For both geometrically thin and thick clouds, Figures 10 and 11 show similar comparison results as those found in Section 3. These similarities confirm that the large differences found between various retrieval products are not case dependent, but statistically robust. The PDFs shown here also give rough ranges of cloud microphysical





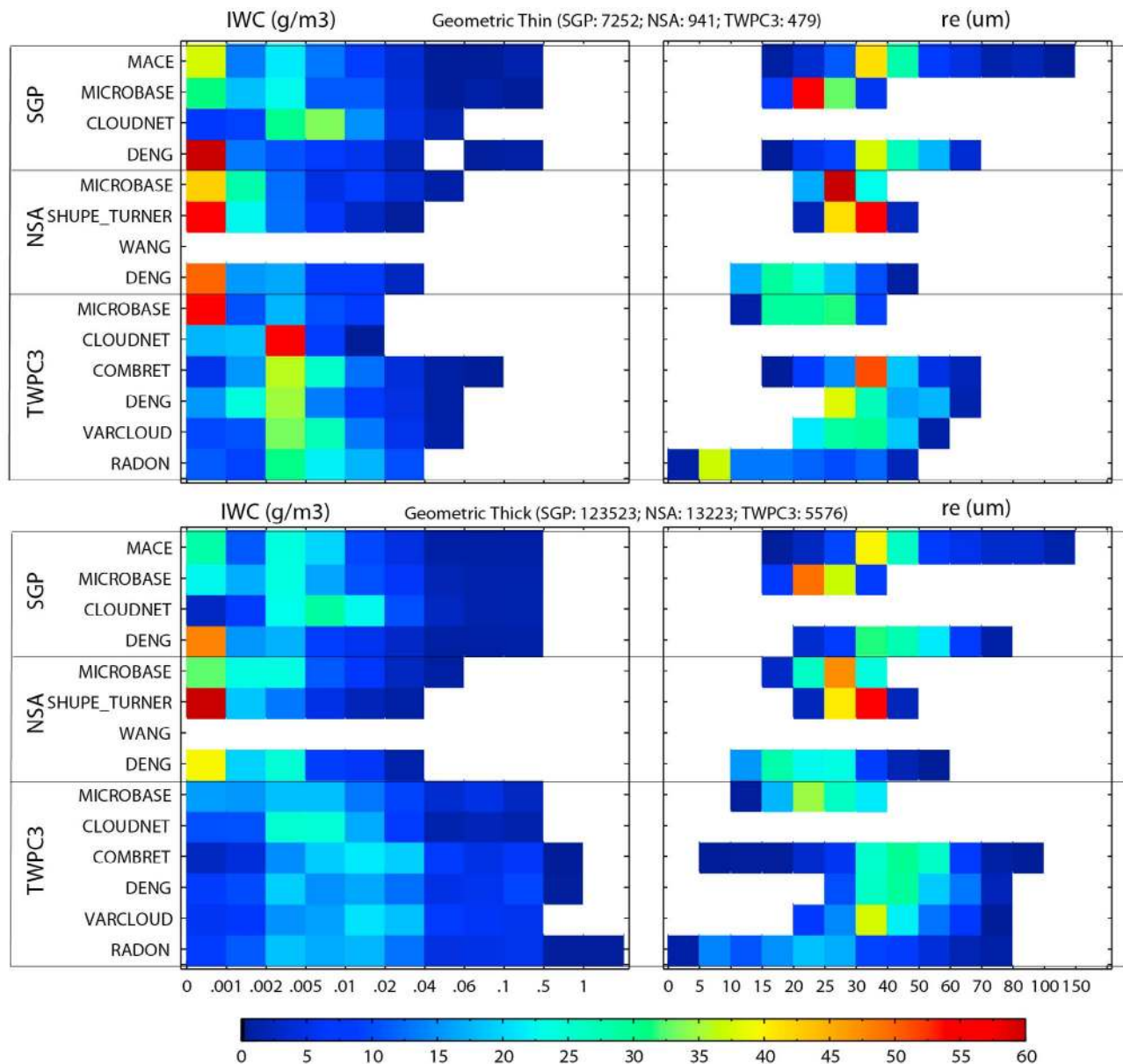
**Figure 10.** Statistical distribution of cloud LWC and liquid  $r_e$  for geometric thin ( $\Delta H \leq 300$  m) and geometric thick ( $\Delta H > 300$  m) boundary layer overcast clouds. The numbers in the title are the total cloud samples used for this statistical analysis at each site, and the colors indicates the frequency of cloud samples which lie within the specified range of LWC and liquid  $r_e$ .

properties for different cloud retrieval products. For boundary layer stratus, LWC and liquid  $r_e$  from most retrievals generally vary between 0–0.6  $\text{g m}^{-3}$  and 3–13  $\mu\text{m}$ , respectively. For high level ice clouds, IWC and ice  $r_e$  from most retrievals typically varies between 0–0.5  $\text{g m}^{-3}$  and 10–70  $\mu\text{m}$ , respectively. As a reference, observations from several major field campaigns [McFarquhar and Heymsfield, 1996; Lawson et al., 2001; Dong et al., 2002; Heymsfield et al., 2004; McFarquhar et al., 2007; Yost et al., 2011] show that most stratus LWC and liquid  $r_e$  measurements typically vary between 0.01–0.8  $\text{g m}^{-3}$  and 3–20  $\mu\text{m}$ , respectively. For cirrus clouds, the observations show most IWC generally in a range of 0.001–0.5  $\text{g m}^{-3}$ . The aircraft measurements also show a large amount of small ice particles, which are likely influenced by particle shattering in the

process of measurement [McFarquhar et al., 2007; Protat et al., 2011]. Compared to these limited aircraft measurements, the cloud microphysical properties from most cloud products studied here lie within reasonable ranges statistically. Further evaluation of these cloud retrievals with a collection of specific aircraft measurements will be done in the future.

#### 4.2. Statistical Summary

[40] Taylor diagrams [Taylor, 2001] are used to examine the statistical differences of cloud properties among these examined retrievals. Since there are no long-term aircraft observations available for all these examined sites, we use MICROBASE as a reference (the black point marked ‘M’ in Figure 12) in each Taylor diagram because of its availability

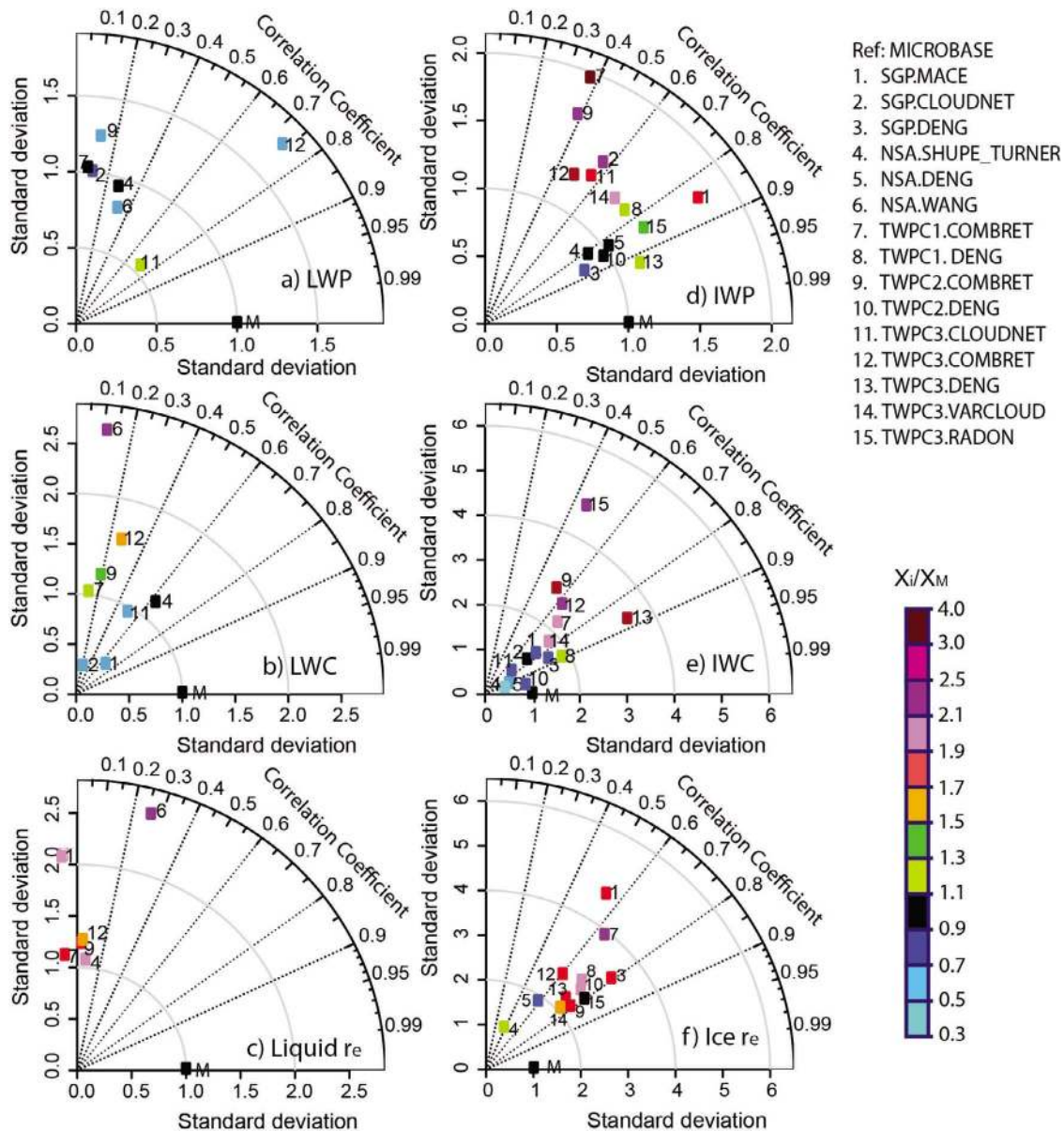


**Figure 11.** Statistical distribution of cloud IWC and ice  $r_e$  for geometric thin ( $\Delta H \leq 600$  m) and geometric thick ( $\Delta H > 600$  m) high level ice clouds. The numbers in the title are the total cloud samples used for this statistical analysis at each site, and the colors indicates the frequency of cloud samples which lie within the specified range of IWC and ice  $r_e$ .

for all conditions at all five sites. However, we should keep in mind that this does not mean MICROBASE is more accurate than others. The Taylor diagrams in Figure 12 provide correlations, centered root-mean square (RMS) differences, and ratios of temporal standard deviations ( $S_{\text{other}}/S_{\text{MICROBASE}}$ , where S is temporal standard deviation) for cloud LWP, LWC, liquid  $r_e$ , IWP, IWC, and ice  $r_e$  between a given cloud retrieval and MICROBASE. The centered RMS difference between the other retrievals and MICROBASE is proportional to the distance to the point on the x axis identified as “M.” Since the centered RMS error is the error distance after the bias (or offset) between two data sets has been removed, we use different colors to discriminate the difference in mean cloud properties between a

retrieval and MICROBASE. These colors indicate the ratios of mean values of the cloud properties from a specific cloud product compared to MICROBASE,  $X_i/X_M$ , where X represents cloud properties, i is any specific cloud product and M is MICROBASE.

[41] For boundary layer overcast liquid clouds, the correlation between MICROBASE and other cloud retrieval products is generally low. Figure 12a shows that the average LWP is similar (within 40%) among most cloud products. The exceptions are WANG and COMBRET which give smaller values except at TWPC1. Figure 12b shows that the cloud LWC is significantly smaller in MACE and CLOUDNET and larger in WANG and COMBRET (TWPC2 and TWPC3) than MICROBASE compared to their



**Figure 12.** Taylor diagrams show the statistical correlation coefficients, relative standard deviation ( $S_{\text{other}}/S_{\text{MICROBASE}}$ , where  $S$  is standard deviation) and centered root-mean square errors for all retrieval products relative to MICROBASE regarding (a) LWP, (b) LWC, (c) liquid  $r_c$ , (d) IWP, (e) IWC, and (f) ice  $r_c$ . The numbers in the plots indicate the different cloud retrieval products. The colors indicate the different ratios of mean values of the cloud properties ( $X$ ) from a specific cloud product compared to MICROBASE.

uncertainties shown in Table 2. Considering that LWC has been scaled by the MWR LWP in all cloud products, the different inter-comparison results shown in Figures 12a and 12b indicate that different liquid cloud depths have been used in the cloud products. For example, at TWPC3, the averaged liquid cloud depths should be the largest for CLOUDNET, and the smallest for COMBRET. Figure 12b also shows smaller RMS difference for MACE and SHUPE\_TURNER than for CLOUDNET and WANG respective to MICROBASE. This is because that LWC in MICROBASE, MACE and SHUPE\_TURNER are derived using similar  $Z_c$ -based algorithms while LWC in CLOUDNET

and WANG are adiabatic estimates. Figure 12c shows that cloud liquid  $r_c$  in MICROBASE is systematically smaller than that in others, which is most likely due to its droplet number concentration assumption.

[42] In general, the ice cloud properties obtained from different cloud products have much higher correlation coefficients and smaller RMS differences than those for liquid clouds, particularly for IWC and IWP. However, this doesn't necessarily mean that the ice cloud retrievals are any more certain than liquid cloud retrievals. The commonality of radar data used by most ice cloud retrievals is likely the reason for the better correlations found in Figures 12d, 12e

and 12f. There are high correlations and low RMS differences for IWC in MICROBASE, MACE, CLOUDNET, and SHUPE\_TURNER, associated with their similar  $Z_e$ -based IWC retrieval algorithms. However, the different parameters used in the algorithms make IWC in SHUPE\_TURNER systematically smaller than that in MICROBASE. In contrast, COMBRET and VARCLOUD generally show significantly larger averaged values and RMS differences in IWC relative to those  $Z_e$ -based cloud retrievals, which should be related to their combined radar and lidar basis.  $Z_e$ - $V_d$  based cloud retrievals (DENG and RADON) show significantly larger IWC at TWPC3 and similar (within 60%) IWC at other sites compared to  $Z_e$ -based cloud retrievals. For ice  $r_e$  in high level ice clouds, the correlation coefficient between examined cloud products mainly lies between 0.5 and 0.8. Respective to MICROBASE, the correlation is relatively weaker for SHUPE\_TURNER and MACE compared to others. The most likely reason is that the ice  $r_e$  of thin ice clouds in SHUPE\_TURNER and MACE are derived using radiance based optimal estimation method while other cloud products are from radar (or radar-lidar) based retrievals. Figure 12f also shows that the ice  $r_e$  from temperature-based MICROBASE is significantly smaller than from radar-lidar and radar-only based cloud retrievals at low (3 TWP sites) and middle (SGP) latitudes, except for from RADON. For ice  $r_e$  from cloud products other than MICROBASE, COMBRET, DENG and VARCLOUD are similar (within 40%) and larger than RADON at TWPC3, DENG is significantly smaller than SHUPE\_TURNER at NSA, and other cloud products are similar (within 40%) with each other at SGP, TWPC1 and TWPC2.

[43] The correlations of retrieved cloud properties among cloud products other than MICROBASE, which are not shown in Figure 12, are also generally low for liquid cloud properties and much higher for ice cloud properties. The potential reasons are similar as discussed above.

## 5. Summary and Discussions

[44] This study systematically documents the differences among nine cloud retrieval products (i.e., MICROBASE, MACE, CLOUDNET, DENG, SHUPE\_TURNER, WANG, COMBRET, VARCLOUD and RADON) and explores the potential causes for these differences in term of retrieving the microphysical properties of boundary layer overcast clouds and high level ice clouds at the ARM SGP, NSA, and TWP sites. Following are the main findings.

[45] For boundary layer liquid clouds, clear differences in liquid  $r_e$  and LWC have been found among cloud products associated with differences in retrieval instrument basis and assumptions used in different retrieval techniques. Different vertical structure can result from their retrieval basis and parameters, such as the LWC from radar based methods with different empirical parameters versus the LWC from an adiabatic calculation. Clear differences in LWC shown in this study also indicate the significant role of cloud retrieval input and constraint parameters (e.g., cloud boundaries and MWR LWP).

[46] For high level ice clouds, higher correlations in  $r_e$  and IWC are found among the cloud products associated with their common use of  $Z_e$ . The magnitude of the correlation coefficient is highly related to the similarity of their retrieval

instrument basis (radar basis, radar-lidar basis, radar-T basis, and T basis). Similar to boundary layer liquid clouds, clear differences in ice  $r_e$  and IWC for high level ice clouds have been found among cloud retrieval products, which are associated with the differences in retrieval basis, parameters, and assumptions. Note that the differences of cloud properties caused by differences in underlying assumptions have not been explicitly examined in this study, particularly the different ice crystal habit assumptions.

[47] In summary, this study has shown the large systematic differences between various cloud products based on long-term statistical analysis. These differences are even often greater than those uncertainties prescribed in Table 2. This fact indicates that the estimated uncertainties of retrieval methods, as reported by different algorithm developers, are too optimistic. This study has also proposed possible reasons for these differences in term of their retrieval basis, assumptions, parameters, as well as the retrieval inputs and constraints. However, to quantify the effects from different factors and ultimately determine the best estimate of cloud properties under different conditions, further constraints of these retrievals with more observations and dedicated sensitivity analyses with different combinations of the retrieval factors are highly needed.

[48] A better understanding of the factors leading to differences in cloud properties between various cloud products will facilitate efforts to quantify cloud retrieval uncertainties and develop a best estimate of cloud microphysical properties with error bars. Developing a uniform input and constraint data file based on ARM value-added products, which provide a best estimate of these required fields, can help considerably reduce these differences as found in earlier studies [Dunn *et al.*, 2010; Huang *et al.*, 2011]. To address the uncertainty issue within current cloud retrievals, ARM is making an effort to assemble the ground based cloud retrievals into an ARM cloud retrieval ensemble data set (ACRED) [C. Zhao *et al.*, 2011]. This product could provide a rough estimate of uncertainties in these cloud retrievals based on current instruments and retrieval techniques provided that the algorithms were reasonably designed to retrieve cloud properties for a certain type of clouds. One concern with the current ACRED is that the uncertainty in each of the ensemble members has not been determined for all meteorological conditions. To address this issue, one could generate an ensemble data set for each of the algorithms by perturbing key parameters and/or changing key assumptions used in these selected retrieval methods. This will help improve our understanding of the uncertainty associated with each of these retrieval methods and provide necessary information to further quantify the uncertainty using statistical methods such as the Bayesian approach. Another idea is to create observation system simulation experiment (OSSE) data sets and run the algorithms on these [McFarlane *et al.*, 2002; Hogan *et al.*, 2006b]. While the designs of forward models in OSSE limit the use of this method, a carefully constructed comparison might be able to determine which algorithm is more accurate under which conditions, and what the effects of different assumptions are. Moreover, the accuracy of assumptions and parameters in the cloud retrievals can be evaluated and tested with more in situ aircraft data and observed surface and top of atmosphere (TOA) radiative fluxes [Mlawer *et al.*, 2008]. In addition,



with the knowledge of the strengths and weakness of retrieval algorithms based on sensitivity studies, it is possible to determine the optimal technique for certain types of clouds under specific condition and then to develop a best estimated cloud properties data set by merging the optimal algorithms for all conditions together. In short, more research is needed to better understand and reduce the uncertainty in current cloud retrievals.

## Notation

The notation section provides a description of the symbols and abbreviations in Table 3.

PSD	particle size distribution.
Exponential PSD	$N(r) = N_0 \exp(-\lambda r)$ .
Lognormal PSD	$N(\ln r) = \frac{N}{\sigma\sqrt{2\pi}} \exp\left(-\frac{(\ln r - \ln r_0)^2}{2\sigma^2}\right)$ .
(modified) gammaPSD	$N(r) = N_0 \exp(\alpha) \left(\frac{r}{r_0}\right) \exp\left(-\frac{r\alpha}{r_0}\right)$ .
Normalized PSD	$N(D_{eq}) = N_0 * F(D_{eq}/D_m)$ .
$F(D_{eq}/D_m)$	normalized PSD.
N, $N_0$	number concentration, number concentration intercept.
$N_0^*$	number concentration intercept proportional to $IWC/D_m^4$ .
r, $r_0$	radius, modal radius.
$\lambda$ , $\alpha$	parameters.
$\sigma$	standard width of lognormal distribution.
$D_{eq}$ , $D_m$	'equivalent melted' diameter, volume weighted diameter.
DISORT	discrete ordinate radiative transfer model [Stamnes et al., 1988].
LBLRTM	line-by-line radiative transfer model [Clough et al., 1981, 1992].
MODTRAN3	moderate resolution atmospheric transmission version3 [Berk et al., 1989].
$\delta$ -2 stream model	$\delta$ -2 stream radiative transfer model [Toon et al., 1989].
$\gamma$ , $\mu_0$	cloud transmissivity ratio, cosine of solar zenith angle.
T, P, I	temperature, pressure, and spectral radiation.
$T_{cb}$	cloud base temperature.
LWP, R	liquid water path, rain rate.
$Z_e$	water equivalent radar reflectivity.
$V_d$ , $\sigma_d$	radar Doppler velocity, Doppler velocity spectral width.
$\sigma_{ext}$	lidar extinction coefficient.
$W_m$ , $W_\sigma$	mean air vertical velocity, standard deviation of the vertical motion.
F()	a function of ...
a, b	parameters.
$f_{ice}$	cloud ice fraction.
$Z_{eliquid}$ , $Z_{eice}$	radar reflectivity from liquid contribution, ice contribution.
LWC, IWC	liquid water content, ice water content.
$r_e$ , $r_{e\_layer}$	effective radius, layer average effective radius.
$\tau$	optical depth.
EPM	empirical parameterization method.

Optimal radiation matching optimal estimation method.

Forward forward approach which theoretically derives the cloud properties with forward models.

[49] **Acknowledgments.** This study is supported by the DOE ARM and ASR programs. Work at LLNL, PNNL and BNL was performed under the auspices of the DOE, Office of Science, Office of Biological and Environmental Research by Lawrence Livermore National Laboratory under contract DE-AC52-07NA27344, by Pacific Northwest National Laboratory under contract DE-AC05-76RL01830, and by Brookhaven National Laboratory under contract DE-AC02-98CH10886, respectively. The contribution of M. D. Shupe is performed under the support by DOE grant DE-FG02-05ER63965. The Cloudnet project was funded by the European Union from grant EVK2-2000-00065. The development of the VARCLOUD retrieval was funded by NERC grant NE/C519697/1. The contribution of G. G. Mace is performed under the support by DOE grant DE-FG0398ER62571. The contribution of D. D. Turner is performed under the support by DOE grant DE-FG02-06ER64167 as part of the ARM program. The contribution of Z. Wang is performed under the support by DOE grant DE-SC0006974 as part of the ASR program. The three reviewers of this paper are gratefully acknowledged for their constructive comments.

## References

- Ackerman, T. P., and G. M. Stokes (2003), The Atmospheric Radiation Measurement Program, *Phys. Today*, 56, 38–44, doi:10.1063/1.1554135.
- Bailey, M., and J. Hallett (2009), A comprehensive habit diagram for atmospheric ice crystals: Confirmation from the laboratory, AIRS II, and other field studies, *J. Atmos. Sci.*, 66, 2888–2899, doi:10.1175/2009JAS2883.1.
- Berk, A., L. S. Bernstein, and D. C. Robertson (1989), MODTRAN: A Moderate Resolution Model for LOWTRAN 7, *Tech. Rep. GL-TR-89-0122*, Geophys. Lab., Bedford, Mass.
- Borg, L. A., R. E. Holz, and D. D. Turner (2011), Investigating cloud radar sensitivity to optically thin cirrus using collocated Raman lidar observations, *Geophys. Res. Lett.*, 38, L05807, doi:10.1029/2010GL046365.
- Bouniol, D., et al. (2010), Evaluation of four operational model ice cloud representation by use of continuous ground-based radar-lidar observations, *J. Appl. Meteorol. Climatol.*, 49(9), 1971–1991, doi:10.1175/2010JAMC2333.1.
- Clothiaux, E. E., T. P. Ackerman, G. G. Mace, K. P. Moran, R. T. Marchand, M. A. Miller, and B. E. Martner (2000), Objective determination of cloud heights and radar reflectivities using a combination of active remote sensors at the ARM CART sites, *J. Appl. Meteorol.*, 39, 645–665, doi:10.1175/1520-0450(2000)039<0645:ODOCHA>2.0.CO;2.
- Clough, S. A., F. X. Kneizys, L. S. Rothman, and W. O. Gallery (1981), Atmospheric spectral transmittance and radiance: FASCOD1B, *Proc. SPIE Int. Soc. Opt. Eng.*, 277, 152–166.
- Clough, S. A., M. J. Iacono, and J. L. Moncet (1992), Line-by-line calculations of atmospheric fluxes and cooling rates: Application to water vapor, *J. Geophys. Res.*, 97, 15,761–15,785, doi:10.1029/92JD01419.
- Comstock, J. M., and K. Sassen (2001), Retrieval of cirrus cloud radiative and backscattering properties using combined lidar and infrared radiometer (LIRAD) measurements, *J. Atmos. Oceanic Technol.*, 18, 1658–1673, doi:10.1175/1520-0426(2001)018<1658:ROCCRA>2.0.CO;2.
- Comstock, J. M., et al. (2007), An intercomparison of microphysical retrieval algorithms for upper-tropospheric ice clouds, *Bull. Am. Meteorol. Soc.*, 88, 191–204, doi:10.1175/BAMS-88-2-191.
- Delanoë, J., and R. J. Hogan (2008), A variational scheme for retrieving ice cloud properties from combined radar, lidar, and infrared radiometer, *J. Geophys. Res.*, 113, D07204, doi:10.1029/2007JD009000.
- Delanoë, J., A. Protat, D. Bouniol, A. Heymsfield, A. Bansemmer, and P. Brown (2007), The characterization of ice clouds properties from Doppler radar measurements, *J. Appl. Meteorol. Climatol.*, 46, 1682–1698, doi:10.1175/JAM2543.1.
- Deng, M., and G. Mace (2006), Cirrus microphysical properties and air motion statistics using cloud radar Doppler moments. Part I: Algorithm description, *J. Appl. Meteorol. Climatol.*, 45, 1690–1709, doi:10.1175/JAM2433.1.
- Dong, X., and G. G. Mace (2003), Profiles of low-level stratus cloud microphysics deduced from ground-based measurements, *J. Atmos. Oceanic Technol.*, 20, 42–53, doi:10.1175/1520-0426(2003)020<0042:POLLSC>2.0.CO;2.
- Dong, X., T. P. Ackerman, and E. E. Clothiaux (1998), Parameterizations of microphysical and shortwave radiative properties of boundary layer

- stratus from ground-based measurements, *J. Geophys. Res.*, *103*, 31,681–31,693, doi:10.1029/1998JD200047.
- Dong, X., P. Minnis, G. G. Mace, W. L. Smith Jr., M. Poellot, R. Marchand, and A. D. Rapp (2002), Comparison of stratus cloud properties deduced from surface, GOES, and aircraft data during the March 2000 ARM Cloud IOP, *J. Atmos. Sci.*, *59*, 3265–3284.
- Dong, X., P. Minnis, B. Xi, S. Sun-Mack, and Y. Chen (2008), Comparison of CERES-MODIS stratus cloud properties with ground-based measurements at the DOE ARM Southern Great Plains site, *J. Geophys. Res.*, *113*, D03204, doi:10.1029/2007JD008438.
- Dunn, M., R. J. Hogan, E. J. O'Connor, M. P. Jensen, and D. Huang (2010), A comparison of cloud microphysical quantities with forecasts from cloud prediction models, paper presented at First ASR Science Team Meeting, Atmos. Syst. Res. Program, Bethesda, Md.
- Dunn, M., K. L. Johnson, and M. P. Jensen (2011), The Microbase value-added product: A baseline retrieval of cloud microphysical properties, *DOE/SC-ARM/TR-095*, Dep. of Energy, Washington, D. C. [Available at [http://www.arm.gov/publications/tech\\_reports/doe-scp-arm-tr-095.pdf](http://www.arm.gov/publications/tech_reports/doe-scp-arm-tr-095.pdf).]
- Frisch, A. S., C. W. Fairall, and J. B. Snider (1995), Measurement of stratus cloud and drizzle parameters in ASTEX with  $K_a$ -band Doppler radar and a microwave radiometer, *J. Atmos. Sci.*, *52*, 2788–2799, doi:10.1175/1520-0469(1995)052<2788:MOSCAD>2.0.CO;2.
- Frisch, A. S., G. Feingold, C. W. Fairall, T. Uttal, and J. B. Snider (1998), On cloud radar and microwave radiometer measurements of stratus cloud liquid-water profiles, *J. Geophys. Res.*, *103*, 23,195–23,197, doi:10.1029/98JD01827.
- Fu, Q. (1996), An accurate parametrization of the solar radiative properties of cirrus clouds for climate models, *J. Clim.*, *9*, 2058–2082, doi:10.1175/1520-0442(1996)009<2058:AAPOTS>2.0.CO;2.
- Fu, Q. (2007), A new parametrization of an asymmetry factor of cirrus clouds for climate models, *J. Atmos. Sci.*, *64*, 4140–4150, doi:10.1175/2007JAS2289.1.
- Gaussiat, N., R. J. Hogan, and A. J. Illingworth (2007), Accurate liquid water path retrieval from low-cost microwave radiometers using additional information from a lidar ceilometer and operational forecast models, *J. Atmos. Oceanic Technol.*, *24*, 1562–1575, doi:10.1175/JTECH2053.1.
- Heymsfield, A. J., and J. Jaquinta (2000), Cirrus crystal terminal velocities, *J. Atmos. Sci.*, *57*, 916–938, doi:10.1175/1520-0469(2000)057<0916:CCTV>2.0.CO;2.
- Heymsfield, A. J., S. Matrosov, and B. Baum (2003), Ice water path–optical depth relationships for cirrus and deep stratiform ice cloud layers, *J. Appl. Meteorol.*, *42*, 1369–1390, doi:10.1175/1520-0450(2003)042<1369:IWPDFR>2.0.CO;2.
- Heymsfield, A. J., C. G. Schmitt, A. Bansemmer, D. Baumgardner, E. M. Weinstock, J. T. Smith, and D. Sayres (2004), Effective ice particle densities for cold anvil cirrus, *Geophys. Res. Lett.*, *31*, L02101, doi:10.1029/2003GL018311.
- Hobbs, P. V., A. L. Rangno, M. D. Shupe, and T. Uttal (2001), Airborne studies of cloud structures over the Arctic Ocean and comparisons with deductions from ship-based 35-GHz radar measurements, *J. Geophys. Res.*, *106*, 15,029–15,044, doi:10.1029/2000JD900323.
- Hogan, R. J., M. P. Mittermaier, and A. J. Illingworth (2006a), The retrieval of ice water content from reflectivity factor and temperature and its use in evaluating a mesoscale model, *J. Appl. Meteorol. Climatol.*, *45*, 301–317, doi:10.1175/JAM2340.1.
- Hogan, R. J., D. P. Donovan, C. Tinel, M. A. Brooks, A. J. Illingworth, and J. P. V. Poires Baptista (2006b), Independent evaluation of the ability of spaceborne radar and lidar to retrieve the microphysical and radiative properties of ice clouds, *J. Atmos. Oceanic Technol.*, *23*, 211–227, doi:10.1175/JTECH1837.1.
- Huang, D., K. Johnson, Y. Liu, and W. Wiscombe (2009), High resolution retrieval of liquid water vertical distributions using collocated Ka-band and W-band cloud radars, *Geophys. Res. Lett.*, *36*, L24807, doi:10.1029/2009GL041364.
- Huang, D., C. Zhao, M. Dunn, X. Dong, G. G. Mace, M. P. Jensen, S. Xie, and X. Liu (2011), An intercomparison of radar-based liquid cloud microphysics retrievals and implication for model evaluation studies, *Atmos. Meas. Tech. Discuss.*, *4*, 7109–7158, doi:10.5194/amtd-4-7109-2011.
- Illingworth, A. J., et al. (2007), Cloudnet—Continuous evaluation of cloud profiles in seven operational models using ground-based observations, *Bull. Am. Meteorol. Soc.*, *88*, 883–898, doi:10.1175/BAMS-88-6-883.
- Intergovernmental Panel on Climate Change (2007), *Climate Change 2007: IPCC Fourth Assessment Report*, Cambridge Univ. Press, Cambridge, U. K.
- Ivanova, D. C., D. L. Mitchell, W. P. Arnott, and M. Poellot (2001), A GCM parameterization for bimodal size spectra and ice mass removal rates in mid-latitude cirrus clouds, *Atmos. Res.*, *59–60*, 89–113, doi:10.1016/S0169-8095(01)00111-9.
- Klein, S. A., et al. (2009), Intercomparison of model simulations of mixed-phase clouds observed during the ARM Mixed-Phase Arctic Cloud Experiment. I: Single-layer cloud, *Q. J. R. Meteorol. Soc.*, *135*, 979–1002, doi:10.1002/qj.416.
- Korolev, A., G. A. Isaac, and J. Hallett (1999), Ice particle habits in Arctic clouds, *Geophys. Res. Lett.*, *26*, 1299–1302, doi:10.1029/1999GL900232.
- Kubar, T. L., D. L. Hartmann, and R. Wood (2009), Understanding the importance of microphysics and macrophysics for warm rain in marine low clouds. Part I: Satellite observations, *J. Atmos. Sci.*, *66*, 2953–2972, doi:10.1175/2009JAS3071.1.
- Lawson, R. P., B. A. Baker, C. G. Schmitt, and T. L. Jensen (2001), An overview of microphysical properties of Arctic clouds observed in May and July 1998 during FIRE ACE, *J. Geophys. Res.*, *106*, 14,989–15,014, doi:10.1029/2000JD900789.
- Liao, L., and K. Sassen (1994), Investigation of relationships between Ka-band radar reflectivity and ice and liquid water contents, *Atmos. Res.*, *34*, 231–248, doi:10.1016/0169-8095(94)90094-9.
- Liu, C.-L., and A. J. Illingworth (2000), Towards more accurate retrievals of ice water content from radar measurement of clouds, *J. Appl. Meteorol.*, *39*, 1130–1146, doi:10.1175/1520-0450(2000)039<1130:TMAROI>2.0.CO;2.
- Mace, G. G., T. P. Ackerman, P. Minnis, and D. F. Young (1998), Cirrus layer microphysical properties derived from surface-based millimeter radar and infrared interferometer data, *J. Geophys. Res.*, *103*, 23,207–23,216, doi:10.1029/98JD02117.
- Mace, G. G., A. J. Heymsfield, and M. R. Poellot (2002), On retrieving the microphysical properties of cirrus clouds using the moments of the millimeter wavelength Doppler spectrum, *J. Geophys. Res.*, *107*(D24), 4815, doi:10.1029/2001JD001308.
- Mace, G. G., et al. (2006), Cloud radiative forcing at the ARM climate research facility: 1. Technique, validation, and comparison to satellite-derived diagnostic quantities, *J. Geophys. Res.*, *111*, D11S90, doi:10.1029/2005JD005921.
- McFarlane, S. A., and R. T. Marchand (2008), Analysis of ice crystal habits derived from MISR and MODIS observations over the ARM Southern Great Plains site, *J. Geophys. Res.*, *113*, D07209, doi:10.1029/2007JD009191.
- McFarlane, S. A., K. F. Evans, and A. S. Ackerman (2002), A Bayesian algorithm for the retrieval of liquid water cloud properties from microwave radiometer and millimeter radar data, *J. Geophys. Res.*, *107*(D16), 4317, doi:10.1029/2001JD001011.
- McFarquhar, G. M., and A. J. Heymsfield (1996), Microphysical characteristics of three anvils sampled during the Central Equatorial Pacific Experiment (CEPEX), *J. Atmos. Sci.*, *53*, 2401–2423, doi:10.1175/1520-0469(1996)053<2401:MCOTAS>2.0.CO;2.
- McFarquhar, G. M., and A. J. Heymsfield (1998), The definition and significance of an effective radius for ice clouds, *J. Atmos. Sci.*, *55*, 2039–2052, doi:10.1175/1520-0469(1998)055<2039:TDASOA>2.0.CO;2.
- McFarquhar, G. M., G. Zhang, M. R. Poellot, G. L. Kok, R. McCoy, T. Tooman, A. Fridlind, and A. J. Heymsfield (2007), Ice properties of single-layer stratocumulus during the Mixed-Phase Arctic Cloud Experiment: 1. Observations, *J. Geophys. Res.*, *112*, D24201, doi:10.1029/2007JD008633.
- Miles, N. L., J. Verlinde, and E. E. Clothiaux (2000), Cloud droplet size distributions in low-level stratiform clouds, *J. Atmos. Sci.*, *57*, 295–311, doi:10.1175/1520-0469(2000)057<0295:CDSIDL>2.0.CO;2.
- Mitchell, D. L., S. K. Chai, Y. Liu, A. J. Heymsfield, and Y. Dong (1996), Modeling cirrus clouds. Part I: Treatment of bimodal size spectra and case study analysis, *J. Atmos. Sci.*, *53*, 2952–2966, doi:10.1175/1520-0469(1996)053<2952:MCCPIT>2.0.CO;2.
- Mlawer, E., et al. (2008), Evaluating cloud retrieval algorithms with the ARM BBHRP framework, paper presented at Eighteenth Annual Atmospheric Radiation Measurement (ARM) Science Team Meeting, ARM Sci. Team, Norfolk, Va.
- Noel, V., D. M. Winker, M. McGill, and P. Lawson (2004), Classification of particle shapes from lidar depolarization ratio in convective ice clouds compared to in situ observations during CRYSTAL-FACE, *J. Geophys. Res.*, *109*, D24213, doi:10.1029/2004JD004883.
- Protat, A., J. Delanoë, D. Bouniol, A. J. Heymsfield, A. Bansemmer, and P. Brown (2007), Evaluation of ice water content retrievals from cloud radar reflectivity and temperature using a large airborne in-situ microphysical database, *J. Appl. Meteorol.*, *46*, 557–572, doi:10.1175/JAM2488.1.
- Protat, A., G. M. McFarquhar, J. Um, and J. Delanoë (2011), Obtaining best estimates for the microphysical and radiative properties of tropical ice clouds from TWP-ICE in situ microphysical observations, *J. Appl. Meteorol. Climatol.*, *50*, 895–915, doi:10.1175/2010JAMC2401.1.

- Schwartz, C., and G. G. Mace (2011), More analysis of cirrus cloud particle size distributions measured during SPARTICUS, paper presented at Second Annual ASR Science Team Meeting, Atmos. Syst. Res. Program, San Antonio, Tex.
- Shupe, M. D. (2007), A ground-based multi sensor cloud phase classifier, *Geophys. Res. Lett.*, *34*, L22809, doi:10.1029/2007GL031008.
- Shupe, M. D. (2011), Clouds at Arctic atmospheric observatories, Part II: Thermodynamic phase characteristics, *J. Appl. Meteorol. Climatol.*, *50*, 645–661, doi:10.1175/2010JAMC2468.1.
- Shupe, M. D., and J. M. Intrieri (2004), Cloud radiative forcing of the Arctic surface: The influence of cloud properties, surface albedo, and solar zenith angle, *J. Clim.*, *17*, 616–628, doi:10.1175/1520-0442(2004)017<0616:CRFOTA>2.0.CO;2.
- Shupe, M., T. Uttal, and S. Y. Matrosov (2005), Arctic cloud microphysics retrievals from surface-based remote sensors at SHEBA, *J. Appl. Meteorol.*, *44*, 1544–1562, doi:10.1175/JAM2297.1.
- Shupe M. D., et al. (2008), A focus on mixed-phase clouds: The status of ground-based observational methods, *Bull. Am. Meteorol. Soc.*, *89*, 1549–1562, doi:10.1175/2008BAMS2378.1.
- Stamnes, K., S. C. Tsay, W. Wiscombe, and K. Jayaweera (1988), A numerically stable algorithm for discrete-ordinate-method radiative transfer in multiple scattering and emitting layered media, *Appl. Opt.*, *27*, 2502–2509, doi:10.1364/AO.27.002502.
- Taylor, K. E. (2001), Summarizing multiple aspects of model performance in a single diagram, *J. Geophys. Res.*, *106*, 7183–7192, doi:10.1029/2000JD900719.
- Toon, O. B., C. P. McKay, T. P. Ackerman, and K. Santhanam (1989), Rapid calculation of radiative heating rates and photodissociation rates in inhomogeneous multiple scattering atmospheres, *J. Geophys. Res.*, *94*, 16,287–16,301, doi:10.1029/JD094iD13p16287.
- Turner, D. D. (2005), Arctic mixed-phase cloud properties from AERI-lidar observations: Algorithm and results from SHEBA, *J. Appl. Meteorol.*, *44*, 427–444, doi:10.1175/JAM2208.1.
- Turner, D. D. (2007), Improved ground-based liquid water path retrievals using a combined infrared and microwave approach, *J. Geophys. Res.*, *112*, D15204, doi:10.1029/2007JD008530.
- Turner, D. D., et al. (2007a), Thin liquid water clouds: Their importance and our challenge, *Bull. Am. Meteorol. Soc.*, *88*, 177–190, doi:10.1175/BAMS-88-2-177.
- Turner, D. D., S. A. Clough, J. C. Liljegren, E. E. Clothiaux, K. Cady-Pereira, and K. L. Gaustad (2007b), Retrieving liquid water path and precipitable water vapor from Atmospheric Radiation Measurement (ARM) microwave radiometers, *IEEE Trans. Geosci. Remote Sens.*, *45*(11), 3680–3690, doi:10.1109/TGRS.2007.903703.
- Verlinde, J., et al. (2007), The Mixed-Phase Arctic Cloud Experiment, *Bull. Am. Meteorol. Soc.*, *88*, 205–221, doi:10.1175/BAMS-88-2-205.
- Wang, Z. (2007), A refined two-channel microwave radiometer liquid water path retrieval for cold regions by using multiple-sensor measurements, *IEEE Geosci. Remote Sens. Lett.*, *4*, 591–595, doi:10.1109/LGRS.2007.900752.
- Wang, Z., and K. Sassen (2002), Cirrus cloud microphysical property retrieval using lidar and radar measurements: I. Algorithm description and comparison with in situ data, *J. Appl. Meteorol.*, *41*, 218–229, doi:10.1175/1520-0450(2002)041<0218:CCMPRU>2.0.CO;2.
- Wang, Z., K. Sassen, D. N. Whiteman, and B. B. Demoz (2004), Studying altocumulus with ice virga using ground-based active and passive remote sensors, *J. Appl. Meteorol.*, *43*, 449–460, doi:10.1175/1520-0450(2004)043<0449:SAWIVU>2.0.CO;2.
- Wang, Z., Q. Miao, and M. Zhao (2007), A long-term cloud microphysical properties dataset for Arctic cloud study based on ACRF NSA site observations, paper presented at Seventeenth ARM Science Team Meeting, ARM Sci. Team, Monterey, Calif.
- Wood, R. (2005), Drizzle in stratiform boundary layer clouds. Part II: Microphysical aspects, *J. Atmos. Sci.*, *62*, 3034–3050, doi:10.1175/JAS3530.1.
- Xie, S., et al. (2005), Simulations of midlatitude frontal clouds by SCMs and CSRMs during the ARM March 2000 Cloud IOP, *J. Geophys. Res.*, *110*, D15S03, doi:10.1029/2004JD005119.
- Xie, S., et al. (2010), Clouds and more: ARM climate modeling best estimate data, *Bull. Am. Meteorol. Soc.*, *91*, 13–20, doi:10.1175/2009BAMS2891.1.
- Xu, K.-M., et al. (2005), Modeling springtime shallow frontal clouds with cloud-resolving and single-column models, *J. Geophys. Res.*, *110*, D15S04, doi:10.1029/2004JD005153.
- Yost, C. R., P. Minnis, J. K. Ayers, R. Palikonda, D. Spangenberg, F. L. Change, S. Sun-Mack, P. W. Heck, and R. P. Lawson (2011), Evaluation of in-situ and satellite-derived cirrus microphysical properties during SPARTICUS, paper presented at Second Science Team Meeting of the Atmospheric System Research (ASR) Program, Atmos. Syst. Res. Program, San Antonio, Tex.
- Zhao, C., et al. (2011), ARM Cloud Retrieval Ensemble Data Set (ACRED), *DOE/SC-ARM-TR-099*, Dep. of Energy, Washington, D. C. [Available at [http://www.arm.gov/publications/tech\\_reports/doe-sc-arm-tr-099.pdf](http://www.arm.gov/publications/tech_reports/doe-sc-arm-tr-099.pdf).]
- Zhao, M., and Z. Wang (2010), Comparison of Arctic clouds between European Center for Medium-Range Weather Forecasts simulations and Atmospheric Radiation Measurement Climate Research Facility long-term observations at the North Slope of Alaska Barrow site, *J. Geophys. Res.*, *115*, D23202, doi:10.1029/2010JD014285.
- Zhao, Y., G. G. Mace, and J. M. Comstock (2011), The occurrence of particle size distribution bimodality in midlatitude cirrus as inferred from ground-based remote sensing data, *J. Atmos. Sci.*, *68*, 1162–1177, doi:10.1175/2010JAS3354.1.