

SCIENTIFIC REPORTS



OPEN

Two-step closure of the Miocene Indian Ocean Gateway to the Mediterranean

Or M. Bialik¹, Martin Frank², Christian Betzler³, Ray Zammit⁴ & Nicolas D. Waldmann¹

The Tethys Ocean was compartmentalized into the Mediterranean Sea and Indian Ocean during the early Miocene, yet the exact nature and timing of this disconnection are not well understood. Here we present two new neodymium isotope records from isolated carbonate platforms on both sides of the closing seaway, Malta (outcrop sampling) and the Maldives (IODP Site U1468), to constrain the evolution of past water mass exchange between the present day Mediterranean Sea and Indian Ocean via the Mesopotamian Seaway. Combining these data with box modeling results indicates that water mass exchange was reduced by ~90% in a first step at ca. 20 Ma. The terminal closure of the seaway then coincided with the sea level drop caused by the onset of permanent glaciation of Antarctica at ca. 13.8 Ma. The termination of meridional water mass exchange through the Tethyan Seaway resulted in a global reorganization of currents, paved the way to the development of upwelling in the Arabian Sea and possibly led to a strengthening of South Asian Monsoon.

The Tethyan Ocean dominated global ocean circulation during most of the Mesozoic and Cenozoic. This low latitude ocean basin allowed water mass exchange between the Atlantic, Indian and Pacific oceans that resulted in a global climate system markedly different than that of today. This low latitude circumglobal connection across the Tethys Ocean had a significant effect on both global heat transfer and nutrient availability in the tropics and lower sub-tropics¹. Saline deep and intermediate waters generated by intense evaporation at low latitudes in the Tethys realm^{2–4} were the principal engine for the global halothermal overturning circulation. This mode of overturning circulation would have been the main driver of global oceanic heat transfer in the absence of a thermohaline circulation driven by large permanent ice sheets in the polar regions.

Northward movement of the African, Australian and Indian plates, which started during the Late Cretaceous (ca. 80 Ma) and persisted until the Oligocene, resulted in a continuous narrowing of the vast Tethys basin and eventually led to the formation of the enclosed, marginal Mediterranean and Black Seas. The initial disconnection of the Mediterranean realm from the world oceans occurred at the eastern end of the present Mediterranean Sea and resulted in the termination of the low latitude circumglobal ocean circulation. This connection allowed transport of Indian Ocean surface waters to the Atlantic Ocean and at the same time subsurface waters were advected to the Indian Ocean^{5,6}. The newly formed enclosed Mediterranean Sea subsequently experienced intervals of anoxic and suboxic conditions of its deep waters resulting in sapropel deposition. Ultimately, restriction of exchange with the Atlantic Ocean paved the way for a complete closure and evaporation of the Mediterranean Sea during the Late Miocene Messinian Salinity Crisis^{7,8}. Contemporaneous to the closing of the Indian Ocean – Mediterranean connection the modern circulation of the Arabian Sea was established, which boosted the South Asian Monsoon (SAM) in the Indian Ocean. Moreover, the termination of the low latitude seaway connecting the Atlantic and Indian oceans had major consequences for both the Atlantic Meridional Overturning Circulation (AMOC) as well as the Antarctic Circumpolar Current (ACC) and therefore played an important role in major global oceanic reorganisation⁵. However, despite the significance of this global event, its exact timing and the involved sequence of tectonic and oceanographic changes are still debated.

Paleontological data, primarily based on slowly evolving macrofaunal distribution and tectonic considerations^{9–12} have allowed to broadly constrain the timing of the closure of the Mesopotamian Seaway (which

¹Dr. Moses Strauss Department of Marine Geosciences, The Leon H. Charney School of Marine Sciences, University of Haifa, Carmel, 31905, Israel. ²GEOMAR Helmholtz Centre for Ocean Research Kiel, Kiel, Germany. ³Institute of Geology, CEN, University of Hamburg, Bundesstrasse 55, Hamburg, 20146, Germany. ⁴The School of Earth and Ocean Sciences, Cardiff University, Main Building, Parc Place, Cardiff, CF10 3AT, UK. Correspondence and requests for materials should be addressed to O.M.B. (email: orbialik@campus.haifa.ac.il)

represents the sub-basin of the Tethyan Seaway north of the Arabian Plate) and the termination of a continuous Tethyan Seaway connectivity between Indian and Atlantic Oceans to a time between the Late Oligocene and Middle Miocene (ca. 23 - 14 Ma). A second connection across the Red Sea may still have existed until at least the Aquitanian (20 Ma^{13,14}) but the feasibility and evolution of significant exchange of water masses between the Mediterranean Sea and Indo-Pacific oceans is still debated. With this disconnection, surface waters were no longer exchanged between the Indian and the Atlantic Oceans at low latitudes, and Mediterranean Intermediate Waters were from thereon only advected to the Atlantic Ocean.

Here we present a paleoceanographic approach which allows the reconstruction of water mass exchange between the Indian Ocean and the Mediterranean across the Tethyan Seaway based on radiogenic Nd isotopes. This is enabled by the intermediate residence time of Nd in seawater (between 200 and 1500 years) and the isotopic labelling of waters via continental inputs at the ocean margins, resulting in distinct Nd isotope signatures of water masses¹⁵. Similar studies have been used to infer that the final closure of deep water mass exchange across the Central American Seaway was established ca. 5 Ma¹⁶ and that subsequent Nd isotope shifts in the Atlantic Ocean were a consequence of linked changes in Atlantic circulation and continental weathering inputs¹⁷⁻¹⁹. In the case of the Mediterranean, previously published Nd isotope records from northern Italy have been inferred to reflect a connection between the Indian Ocean and the Mediterranean Sea until the Langhian-Serravallian (14 to 13 Ma)^{20,21}. These studies showed that ϵ_{Nd} signatures of Mediterranean water masses were more radiogenic than their present-day values during periods of connection to the Indian Ocean, which has been attributed to volcanic contributions from either northern Arabia or the Central Mediterranean. Some of those volcanic deposits are interbedded in the previously studied section in Northern Italy and may have contributed to the observed signal. This, however, is in contradiction to the timing established by other evidence, such as for the “Gomphotherium landbridge” and by other markers from the fossil record such as terrestrial land animals, corals (now in inland positions) and gastropods^{9,22,23}.

The goal of this study was to refine previous estimations based on two new Nd isotope datasets from isolated carbonate platforms far from adjacent volcanic or immediate terrestrial contributions in both the Mediterranean Sea (Malta) and in the western Indian Ocean (Maldives). Combining these results with a simple box modelling approach to calculate seawater Nd isotope values as a function of through-flow strength across the East Tethyan/Mesopotamian gateway allows to (i) globally correlate stratigraphic constraints on the changes in connectivity and (ii) to estimate the magnitude of change in the volume flow of water across the seaway. Our results suggest a major drop of Indian Ocean water mass contributions to the Mediterranean by one order of magnitude during the early Burdigalian (ca. 19.7 Ma), likely followed by a period of restricted exchange persisting until the late Langhian (ca. 13.8 Ma). The connection was finally terminated following the Langhian-Serravallian transition, which coincided with the onset of permanent glaciation of Antarctica²⁴.

Geological setting

For this study, two isolated carbonate platform sites at both sides of the Tethyan Seaway were chosen (Fig. 1): The Maldives in the Indian Ocean and Malta in the Mediterranean.

Maldives

The Maldives are a paired chain of atolls in the equatorial western Indian Ocean, some 100 km wide (east-west) and 1000 km long (north-south). These atolls are the surface manifestation of a large isolated carbonate platform that formed on a Paleocene magmatic ridge²⁵. Continuous calcareous sediments accumulated on this ridge resulting in a near complete Cenozoic sedimentary succession without any significant terrigenous influence²⁶. The succession comprises two principal depositional phases: a pre-monsoonal high deposition rate platform from the Oligocene until 13 Ma, followed by a monsoonal, drift dominated, depositional phase from 13 Ma to present^{27,28}.

Malta

The Maltese archipelago is the exposed part of a carbonate platform that developed from the Paleocene until the Messinian salinity crisis²⁹. The Oligocene-Miocene succession in the archipelago comprises a mostly recrystallised neritic platform (Lower Coralline Limestone Fm.), which subsequently drowned by rising sea level and development of a carbonate factory (Globigerina Limestone Fm.) during the Late Oligocene to the Middle Miocene. This calcareous dominated periplatform sequence was occasionally punctuated by phosphatic events³⁰, which were deposited until the Langhian-Serravallian boundary (13.82 Ma). An increase in detrital input followed the Langhian-Serravallian transition, expressed in a lithological transition from limestone to marls (Blue Clay Fm.), which were subsequently capped by a late Serravallian to Tortonian unconformity (Green Sand Fm.). Following this unconformity, there was a second phase of neritic carbonate deposition (Upper Coralline Limestone Fm.).

Methods

Sampling. IODP Expedition 359 conducted scientific coring at the periphery of a drowned carbonate platform in the Maldives inner sea in 2015^{27,31}. Two Sites along the northern transect, U1466 and U1468, penetrated a substantial part of the Early-Middle Miocene pre-drowning sequence. Site U1468 (4°55.98'N/73°4.28'E) reached the oldest sediments including the Oligocene-Miocene boundary above its base, representing the most extensive and well dated Early to Middle Miocene sedimentary record to date in the Northwestern Indian Ocean^{28,32-36}. The paleo water depth during deposition of these sediments was on the order of several hundreds of meters at most. Age model and subdivision of the sequences of Site U1468 are adopted from prior studies³⁷. A total of 28 samples of calcareous material from the peri-platform sequence of Site U1468 were used in this study and serve as our Indian Ocean reference record.

Samples from Malta were collected from the il-Blata section (35°54.01'N/14°19.88'E)³⁸, from the Gnejna Bay section (35°55.57'N/14°20.63'E), adjacent to Ras il-Pellegrin³⁹, and from the Fomm ir-Rih Bay section

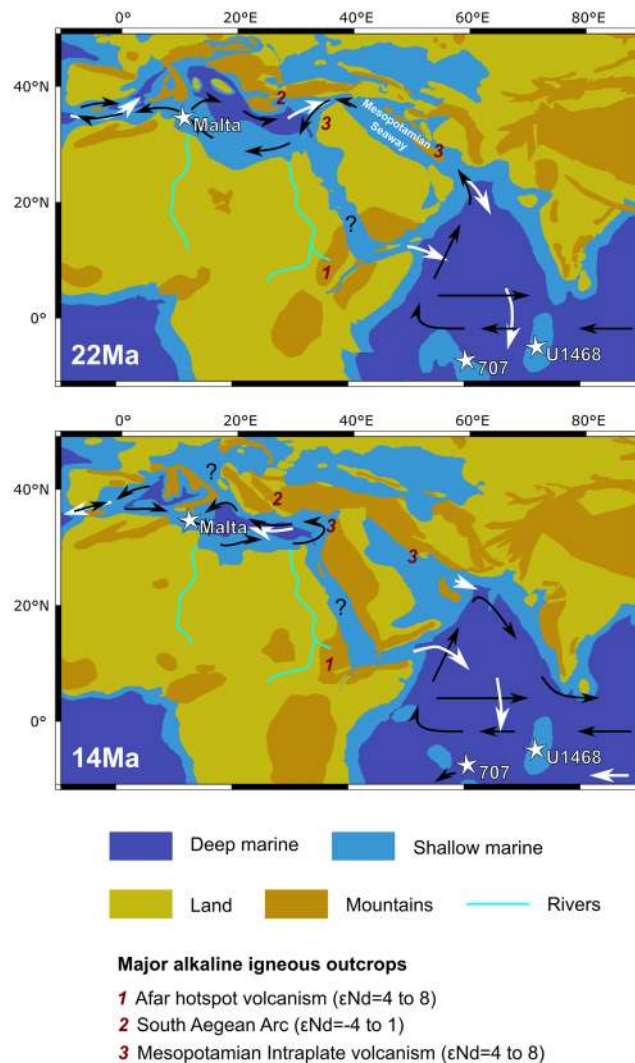


Figure 1. Early to Middle Miocene paleogeography of the Mediterranean Sea and western Indian Ocean¹³: Arrows indicate surface circulation patterns^{6,12,101}, with black arrow indicate surface waters and white intermediate to deep waters. Red numbers indicate potential source areas of runoff with positive ϵNd signatures. Major drainage systems of the northern African continent are marked. The speculated area of the “Gomphotherium landbridge” overlaps with the Mesopotamian Seaway.

(35°54.36'N/14°20.46'E). The latter has also been the subject of a previous Nd isotope study⁴⁰. The paleobathymetry during deposition of these sediments also was on the order of several hundreds of meters⁴¹. The age model is based on established biostratigraphic and ⁸⁷Sr/⁸⁶Sr-based ages for the Ras il-Pellegrin, Fomm ir-Rih and il-Blata sections^{38,39,42}. A total of 12 samples of calcareous material were used for this study as our Mediterranean reference record.

Nd isotope analysis. Samples were powdered, rinsed and digested in a 0.05 M hydroxylamine hydrochloride/15% acetic acid solution, buffered with NaOH to a pH of 4. The supernatant was separated and passed through cation exchange columns with 0.8 ml AG50W-X12 resin followed by 2 ml Ln-Spec resin to separate Nd from other cations and Rare Earth Elements, respectively^{43,44}. Neodymium isotope ratios were measured on a Neptune Multiple Collector Inductively Coupled Plasma Mass Spectrometer (MC-ICPMS) at GEOMAR Kiel, Germany. Measured ¹⁴³Nd/¹⁴⁴Nd results were mass-bias corrected to a ¹⁴⁶Nd/¹⁴⁴Nd ratio of 0.7219 and were normalized to the accepted ¹⁴³Nd/¹⁴⁴Nd value of 0.512115 for the JNdi-1 standard⁴⁵. Nd isotope ratios are reported as $\epsilon\text{Nd}(t)$ values, which represent deviations from the Chondritic Uniform Reservoir (CHUR) and are calculated as $\epsilon\text{Nd}(t) = [(^{143}\text{Nd}/^{144}\text{Nd})_{\text{sample}}(t) / (^{143}\text{Nd}/^{144}\text{Nd})_{\text{CHUR}}(t) - 1] * 10^4$ using a (¹⁴³Nd/¹⁴⁴Nd)_{CHUR}(0) value of 0.512638. Details of the chemical preparation and analysis are provided in the supplement and the data are provided in Table S1.

Modeling. To obtain a coarse estimation of the ϵNd values resulting from an open and closed connection between the Indian Ocean and the Mediterranean, a simple one box model was constructed, with the aim to

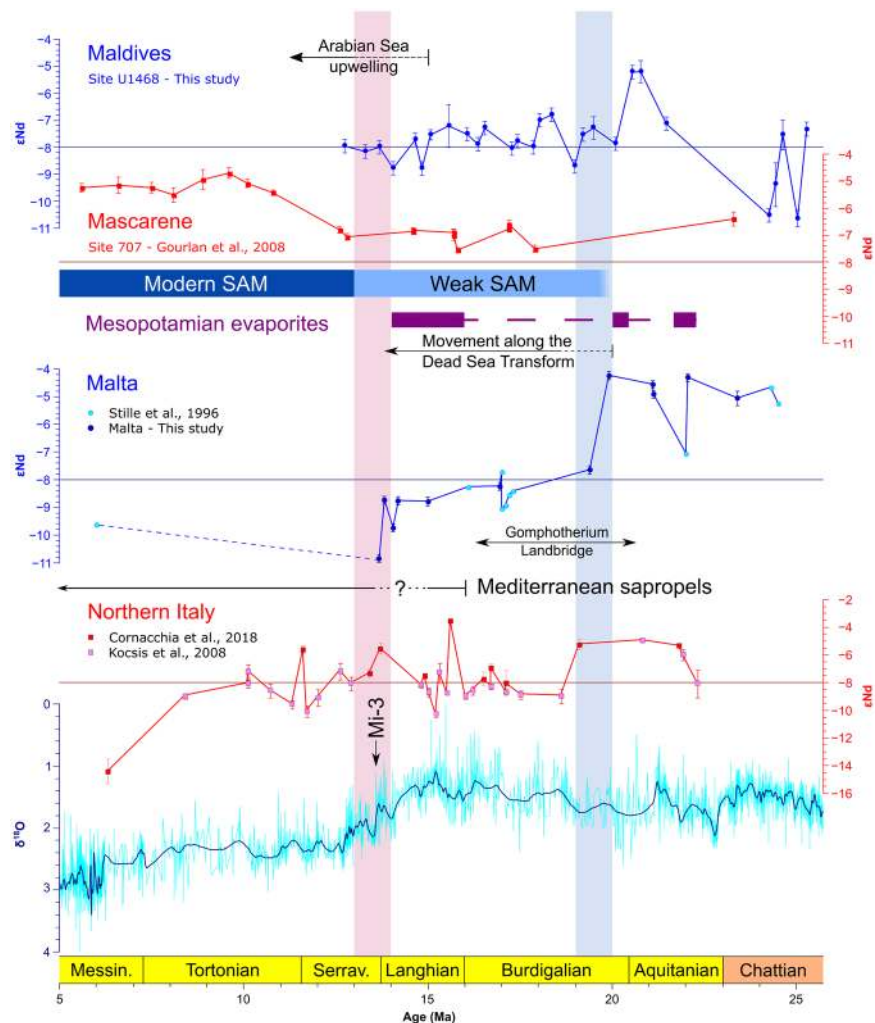


Figure 2. ϵ Nd records of the western Indian Ocean from IODP Site U1468 (this study; Indian Ocean upper water column), ODP Site 707¹⁰¹ (Indian Ocean intermediate waters) and of the Central Mediterranean from Malta (this study & Stille *et al.*, 1996; Mediterranean upper water column) and northern Italy^{20,21} (Paratethys marginal upper water column). The composite Pacific benthic foraminiferal $\delta^{18}\text{O}$ record¹⁰⁷ is provided as a measure of sea level change. Line bars note: onset of Western Arabian Sea upwelling^{86,87}; initiation and intensification of SAM^{27,28}; initiation of emplacement of evaporites in Iraq and S. Iran and Syria^{9,22,90}; initiation of movement along the Dead Sea Transform⁸¹; Gomphotherium landbridge^{22,23} and emplacement of Mediterranean sapropels^{84,85}.

approximate certain aspect of the system. The model was then tuned with possible variations and contributions from different input sources. A full description of the model and its parameterizations is given in the supplement.

Results and Discussion

The Maldives and Maltese records.

The Maldives Nd isotope record can be subdivided into three intervals (Fig. 2): the Chattian to Aquitanian (26–21 Ma), characterized by variable ϵ Nd signatures ranging from -7.3 ± 0.3 to -10.6 ± 0.3 ; the Late Aquitanian (20.5–20.8 Ma), marked by more radiogenic ϵ Nd signatures $< -5.2 \pm 0.4$; and the Burdigalian to Serravallian (19–13 Ma), represented by a stable interval with a mean ϵ Nd value of -7.8 ± 0.6 . The Middle Miocene values are essentially indistinguishable from modern Indian Ocean seawater values (-8.0 ± 1.1 ^{46,47}) and from ferromanganese crust records¹⁸. The post-Aquitian values are only slightly less radiogenic than those of intermediate water records from the Indian Ocean^{37,48}.

The records from Malta are combined with results from previous studies⁴⁰ and show persistent, highly radiogenic ϵ Nd values (mean of -4.6 ± 0.4) until ca. 20 Ma only interrupted by a possible short-term drop to a value of -7 at ca. 22 Ma (Fig. 2). Between 20 and 19 Ma, ϵ Nd signatures dropped and remained roughly constant at values of -8.8 ± 0.5 until 13.8 Ma when the signatures further dropped to values of -10.8 ± 0.1 . The available data suggests that these remained steady until the late Miocene. These Miocene values differ from modern East Mediterranean seawater ϵ Nd signatures (-6 to -7 ⁴⁹), while the post 20 Ma values exhibit some similarity to the modern Western Mediterranean ϵ Nd signatures (-8 to -10 ⁴⁹). However, the Early Miocene values are much more radiogenic than expected from a simple mixture between Atlantic waters (ϵ Nd = -10.4 ± 0.8 ^{49,50}) and

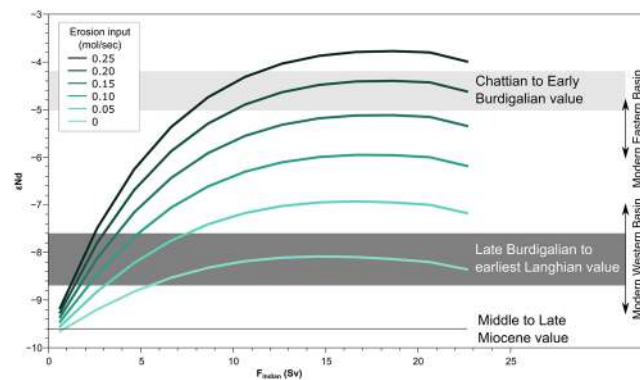


Figure 3. Modeled ϵNd values in the Mediterranean Sea for different volume inflow values from the Indian Ocean and erosional contributions from alkaline volcanic rocks along the Mesopotamian gateway.

Indian Ocean waters, either based on modern values or the ones observed at the Maldives (see modeling results in supplement). Moreover, the Middle to Late Miocene values do not match the expected pure Atlantic Ocean values, but it is possible that Atlantic water masses were more radiogenic at the time⁴⁰. The implication of these observations is that the Mediterranean/Tethyan water mass did not obtain its ϵNd signatures by simple mixing of Indian and Atlantic Ocean waters but was rather modified by exchange with the coastal sediments derived from erosion of locally exposed rocks along their flow path¹⁵.

Neodymium isotope labeling of mediterranean water masses. The modern Eastern Mediterranean sea ϵNd signature is much more radiogenic than its parent oceanic water source due to interactions at its margins⁵¹, yet is less radiogenic than the late Oligocene / Early Miocene ϵNd values recorded in Malta and northern Italy^{20,21} indicating differences in the contributing sources. The modern values result from weathering contributions of the Ethiopian highlands (via the Blue Nile) and the Aegean islands⁵¹. The alkaline volcanism that produced these source rocks is characterised by highly radiogenic ϵNd values between -5 and $+5$ ^{52–54}. The Afar hotspot volcanism and the associated plume may have been established prior to the Eocene^{55,56}, but it is unclear if any drainage system supplying weathering products from these volcanic rocks to the Mediterranean existed before the late Miocene⁵⁷. The Aegean and western Anatolian volcanism had already been initiated during the Miocene^{58,59}, yet it was still nascent at that time (with continued development until the present). If its Nd contributions to seawater had been significant at the time, we argue that the corresponding signal would have also been observable in the Middle and Late Miocene sections, which is not the case.

Another sequence of basaltic rocks exposed during the Late Oligocene and Early Miocene extends from Syria to southern Iran, bordering the inferred southern flanks of the Mesopotamian Seaway^{60–63}. These rocks have ϵNd values of $+1$ to $+5.6$ and would probably have been more susceptible to erosion and weathering during the period of time the gateway was open, given that regional climate was more humid than today^{64–66}. Furthermore, the local drainage system most probably provided waters to the Mesopotamian Seaway and the Mediterranean Sea. It was later diverted towards the Persian Gulf and the Arabian Sea as a consequence of the uplift of the Zagros Mountains during the Oligo-Miocene⁶⁷. Highly radiogenic ϵNd signatures observed both at the Maldives during the late Aquitanian (ca. 21–22 Ma), may reflect a drainage pattern from the southern margins of the Mesopotamian Seaway re-routed into the Indian Ocean.

Another possible set of contributors are the Western and Central Mediterranean provinces. These are rich in Cenozoic volcanics, most of which are either younger than 10 Ma or older than 30 Ma^{68–71}. The younger provinces would not have had an influence on the period of time considered in this study, but the effect of erosion and exchange with the older provinces on the results presented here cannot be excluded. This volcanic activity includes the evolution of the extension of the Tyrrhenian and Algéro-Provençal basins during the Miocene^{72,73} with its extensive seafloor spreading and its related hydrothermal activity. Deep water hydrothermal interactions at the flanks of a spreading centers do not generally contribute to the ϵNd signatures of near surface waters, with Nd being essentially quantitatively sequestered at the ridge flanks⁷⁴. Thus, any contributions of radiogenic Nd isotope signatures from volcanics would have originated from the exposures in Mallorca and Sardinia^{75,76}, which are, however, significantly less radiogenic (ϵNd values mainly between -2 and -9) than the northern Arabian sources.

Labelling of waters flowing in from the Indian Ocean with highly radiogenic Nd isotope signatures can explain the observed more positive ϵNd signatures found in the Maltese and northern Italian records during the Late Oligocene and Early Miocene. Based on inflow parameters obtained from modelling⁶ and the Nd isotope compositions in each oceanic basin (Table S1), we calculate the ϵNd signatures of the Mediterranean waters using a simple box model including the effect of Nd addition from, or exchange with the volcanic source rocks (Fig. 3). Using the preferred parameters, the erosional input rate required to achieve these parameters would have been around 0.048 mm/year. This value is intermediate between the erosion rates of basaltic terrains in the tropics (Hawaii⁷⁷) and higher than mafic terrains in temperate climates (Czech Republic⁷⁸), suggesting a less arid climate in the region during this time.

Regional effects of the Mesopotamian Seaway closure. Based on our model results, the Maltese record points to a sharp decrease in the flux of water flowing from the Indian Ocean across the Mesopotamian Seaway by an order of magnitude from >20 Sv to ~ 2 Sv during the Early Burdigalian (ca. 20 Ma). Considering contributions from the Western Mediterranean volcanism would allow for a more significant reduction in contributions from the Indian Ocean source, as these would have made the Atlantic component more radiogenic. However, this would also require higher more radiogenic neodymium isotope inputs along the Mesopotamian Seaway to compensate for the comparatively less radiogenic input from the Western Mediterranean sources.

Given that global sea level was overall rising at that time⁷⁹, we suggest that this change must have been tectonically driven and was coeval with the initiation of the Anatolian block exhumation⁸⁰ movement along the Dead Sea Transform⁸¹, and initiation of continental crust collision between the Arabian and Eurasian plates⁸². The emplacement of evaporites along the Mesopotamian Seaway first occurred at ca. 22 Ma in the Qom Basin (Southern Iran) followed by a second phase during the earliest Burdigalian (ca. 20.4 Ma)^{9,83}. The timing of these depositional events coincided with a drop in seawater ϵ Nd observed in Malta as well as in northern Italy, and both events are separated by a peak in the radiogenic ϵ Nd signatures observed in the late Aquitanian Maldives record (Fig. 2). These unradiogenic signatures may have resulted from short and transient periods of restricted exchange via the Mesopotamian Seaway.

The time of initiation of sapropel formation in the East Mediterranean Sea has been estimated to 16 and 13.5 Ma^{84,85}, while upwelling in the western Arabian Sea started between about 15 and 13 Ma^{86,87}. Such events would have been impossible in the presence of a well-connected marine seaway with significant exchange of both surface and intermediate waters. The seawater ϵ Nd values observed in the Maltese record until ca. 14 Ma (Fig. 3) suggest that a shallow connecting seaway with significantly restricted water mass exchange still persisted until the late Langhian. These two marked steps in the ϵ Nd signatures (early Burdigalian and Langhian-Serravallian boundary) are not clearly observed in the northern Italian record, possibly due to weathering contributions from local volcanic rocks²¹ in conjunction with the coeval circulation patterns in the western Mediterranean. The northern Italian section may also have been influenced to some extent by contributions from the Paratethys which exhibit ϵ Nd values between -8 and -10 in the Alpine regions^{88,89}, and are thus slightly more radiogenic than Atlantic sources. Further to the east, emplacement of significant evaporitic deposits in northern Iraq and Syria continued at least until 14 Ma^{90,91}, also indicating that a shallow connection to the Indian Ocean was probably still present until this time. Our dataset shows that the Mediterranean ϵ Nd values from the Serravallian to the Messinian Salinity Crisis remained below -9 , which is consistent with models that show the dominance of Atlantic waters without any exchange with the Indian Ocean, either with or without contribution for Western Mediterranean volcanism. This range of values may also have been partially modulated by contribution from the Paratethys, although the differences between the Northern Italian record and the Maltese record suggest that these effects were more significant in the northern part of the Mediterranean relative to its southern part.

The final establishment of a permanent ice sheet on Antarctica caused a significant drop in sea level and contributed to the decoupling of the Mediterranean and Paratethys seas⁹². In the eastern Mediterranean this was coeval to a slab steepening below the Anatolian block close to the Langhian-Serravallian boundary (Mi3b isotope excursion at 13.8 Ma^{93,94}), and resulted in the final separation between the Indian Ocean and the Mediterranean Sea.

Implications for ocean heat transfer and global climate. The closure of the Tethyan seaway resulted in the termination of global oceanic exchange of surface waters at low latitudes. This physical restriction resulted in a major redistribution of salt and heat which affected current and climate patterns in the North Atlantic and Indian Ocean. Although the exact causal relationships are not fully understood, it likely also affected the Southern Ocean and the ACC, as suggested by models⁵. The new age constraints on the closure presented here may allow an improved evaluation of the impact on the strength of the ACC. A more direct effect was likely the enhancement of the Mediterranean Outflow Water (MOW) and as a consequence a modification the AMOC^{95,96} and the Atlantic salinity gradient with possible climatic effects^{97–100}.

In the Indian Ocean, however, the reduction of the inflow of warm and salty waters of the Tethyan Indian Saline Waters (TISW) from the Mediterranean Sea together with a possibly stronger circulation in the Southern Ocean paved the way to the initiation of upwelling in the Arabian Sea⁸⁶, although it was not until 13 Ma that indications for hypoxia appear⁸⁷. These changes were accompanied by a major reorganisation of currents in the Indian Ocean at that time¹⁰¹ and likely also contributed to the establishment of the modern South Asian Monsoon. Based on recent work, the SAM initiated in a weaker state at ca. 20 Ma and then intensified to reach its modern pattern and strength by 13 Ma^{27,28}. This timing overlaps with the two pulses of reduction of connectivity to the Mediterranean and we speculate that the decrease in the heat leakage from the western Indian Ocean to the Mediterranean was one of the dominating mechanisms.

It is unclear how far the effect of reduced TISW advection reached, which may have been restricted to the Arabian sea and the eastern African Margin¹⁰². Due to that the TISW signal may have been diluted outside the Arabian Sea and the east of the African margin, which would explain why it is not clearly recorded at Site 707 on the Mascarene Plateau¹⁰¹. In the aftermath of the second phase of closure at ca. 13 Ma, a highly radiogenic intermediate water signal is observed across the lower latitudes of Indian ocean^{48,101,103}. This signal is attributed to local strong intermediate water currents derived from the Pacific Ocean (“MIOjets”)¹⁰¹ labeled by exchange with the volcanic islands of Indonesia through which the currents were routed.

The onset of the permanent glaciation of Antarctica overlapped with the second phase¹⁰⁴ and thus it is unclear if the Antarctic glaciation or the closure of the gateway played the more important role in the later reorganization of the SAM system. We speculate that the closure, in combination with the formation of the jet systems¹⁰¹, resulted in trapping of thermal energy in the northwestern Indian Ocean and increased sea surface temperatures,

which was an important component of the intensification of the SAM through increasing the rate of energy transfer from the sea surface to the atmosphere^{105,106}.

The connection between the Indian Ocean and the Mediterranean defined the oceanic circulation in both basins until its termination, first by tectonic forcing, and then as a consequence of the global sea level drop. The gateway closure may have had a positive feedback effect on global cooling and precipitation patterns by intensifying the ACC and the AMOC as well as through rearrangement of the heat and salt budget of the northern Indian Ocean, thereby directly affecting the SAM.

References

- Hotinski, R. M. & Toggweiler, J. R. Impact of a Tethyan circumglobal passage on ocean heat transport and “equable” climates. *Paleoceanography* **18**, n/a–n/a (2003).
- Li, L. & Keller, G. Variability in Late Cretaceous climate and deep waters: evidence from stable isotopes. *Mar. Geol.* **161**, 171–190 (1999).
- Barron, E. J. & Peterson, W. H. The Cenozoic ocean circulation based on ocean General Circulation Model results. *Paleoogeogr. Palaeoclimatol. Palaeoecol.* **83**, 1–28 (1991).
- Huber, M. & Sloan, L. C. Heat transport, deep waters, and thermal gradients: Coupled simulation of an Eocene greenhouse climate. *Geophys. Res. Lett.* **28**, 3481–3484 (2001).
- Hamon, N., Sepulchre, P., Lefebvre, V. & Ramstein, G. The role of eastern tethys seaway closure in the middle miocene climatic transition (ca. 14 Ma). *Clim. Past* **9**, 2687–2702 (2013).
- de la Vara, A. & Meijer, P. Response of Mediterranean circulation to Miocene shoaling and closure of the Indian Gateway: A model study. *Paleoogeogr. Palaeoclimatol. Palaeoecol.* **442**, 96–109 (2016).
- Meilijson, A. *et al.* Chronology with a pinch of salt: integrated stratigraphy of Messinian evaporites in the deep Eastern Mediterranean reveals long-lasting halite deposition during Atlantic connectivity. *Earth Science Review*, <https://doi.org/10.1016/j.earscirev.2019.05.011> (2019).
- Flecker, R. *et al.* Evolution of the Late Miocene Mediterranean–Atlantic gateways and their impact on regional and global environmental change. *Earth-Science Rev.* **150**, 365–392 (2015).
- Reuter, M. *et al.* The Oligo-/Miocene Qom formation (Iran): Evidence for an early Burdigalian restriction of the Tethyan Seaway and closure of its Iranian gateways. *Int. J. Earth Sci.* **98**, 627–650 (2009).
- Reuter, M., Piller, W. E., Brandano, M. & Harzhauser, M. Correlating Mediterranean shallow water deposits with global Oligocene–Miocene stratigraphy and oceanic events. *Glob. Planet. Change* **111**, 226–236 (2013).
- Rögl, V. F. Palaeogeographic Considerations for Mediterranean and Paratethys Seaways (Oligocene to Miocene). *Ann. des Naturhistorischen Museums Wien* **99A**, 279–310 (1998).
- Rögl, F. Mediterranean and Paratethys. Facts and hypotheses of an Oligocene to Miocene paleogeography (short overview). *Geol. Carpathica* **50**, 339–349 (1999).
- Cao, W. *et al.* Improving global paleogeography since the late Paleozoic using paleobiology. *Biogeosciences* **14**, 5425–5439 (2017).
- Segev, A., Avni, Y., Shahar, J. & Wald, R. Late Oligocene and Miocene different seaways to the Red Sea–Gulf of Suez rift and the Gulf of Aqaba–Dead Sea basins. *Earth-Science Rev.* **171**, 196–219 (2017).
- Frank, M. Radiogenic isotopes: Tracers of past ocean circulation and erosional input. *Rev. Geophys.* **40**, 1001 (2002).
- Frank, M., Reynolds, B. C. & Keith O’Nions, R. Nd and Pb isotopes in Atlantic and Pacific water masses before and after closure of the Panama gateway. *Geology* **27**, 1147 (1999).
- Osborne, A. H. *et al.* The seawater neodymium and lead isotope record of the final stages of Central American Seaway closure. *Paleoceanography* **29**, 715–729 (2014).
- O’Nions, R., Frank, M., von Blanckenburg, F. & Ling, H.-F. Secular variation of Nd and Pb isotopes in ferromanganese crusts from the Atlantic, Indian and Pacific Oceans. *Earth Planet. Sci. Lett.* **155**, 15–28 (1998).
- Burton, K. W., Ling, H.-F. & O’Nions, R. K. Closure of the Central American Isthmus and its effect on deep-water formation in the North Atlantic. *Nature* **386**, 382–385 (1997).
- Kocsis, L. *et al.* Oceanographic and climatic evolution of the Miocene Mediterranean deduced from Nd, Sr, C, and O isotope compositions of marine fossils and sediments. *Paleoceanography* **23**, 1–20 (2008).
- Cornacchia, I., Agostini, S. & Brandano, M. Miocene Oceanographic Evolution Based on the Sr and Nd Isotope Record of the Central Mediterranean. *Paleoceanogr. Paleoclimatology*, 1–17, <https://doi.org/10.1002/2017PA003198> (2018).
- Harzhauser, M. *et al.* Biogeographic responses to geodynamics: A key study all around the Oligo–Miocene Tethyan Seaway. *Zool. Anz.* **246**, 241–256 (2007).
- Rögl, F. Palaeogeographic Considerations for Mediterranean and Paratethys Seaways (Oligocene to Miocene). *Ann. des Naturhistorischen Museums Wien* **99A**, 279–310 (1998).
- Holbourn, A., Kuhnt, W., Frank, M. & Haley, B. A. Changes in Pacific Ocean circulation following the Miocene onset of permanent Antarctic ice cover. *Earth Planet. Sci. Lett.* **365**, 38–50 (2013).
- Aubert, O. & Drozler, A. W. A. W. Seismic stratigraphy and depositional signatures of the Maldive carbonate system (Indian Ocean). *Mar. Pet. Geol.* **13**, 503–536 (1996).
- Lüdmann, T., Kalvelage, C., Betzler, C., Fürstenau, J. & Hübscher, C. The Maldives, a giant isolated carbonate platform dominated by bottom currents. *Mar. Pet. Geol.* **43**, 326–340 (2013).
- Betzler, C. *et al.* The abrupt onset of the modern South Asian Monsoon winds. *Sci. Rep.* **6**, 29838 (2016).
- Betzler, C. *et al.* Refinement of Miocene sea level and monsoon events from the sedimentary archive of the Maldives (Indian Ocean). *Prog. Earth Planet. Sci.* **5**, 5 (2018).
- Pedley, H. M. A new lithostratigraphical and palaeoenvironmental interpretation for the coralline limestone formations (Miocene) of the Maltese Islands. *Overseas Geol. Miner. Resour.* **54**, 1–17 (1978).
- Pedley, H. M. M. & Bennett, S. M. M. Phosphorites, hardgrounds and syndepositional solution subsidence: A palaeoenvironmental model from the miocene of the Maltese Islands. *Sediment. Geol.* **45**, 1–34 (1985).
- Betzler, C., Eberli, G. P., Alvarez Zarikian, C. A. & Expedition 359 Scientists, P. Expedition 359 Preliminary Report: Maldives Monsoon and Sea Level, <https://doi.org/10.14379/iodp.pr.359.2016> (2016).
- Shipboard Scientific Party. Proceedings of the Ocean Drilling Program, 117 Initial Reports. 117, (Ocean Drilling Program, 1989).
- Whitmarsh, R. B., Weser, O. E. & Ross, D. A. Initial Reports of the Deep Sea Drilling Project, 23. 23, (U.S. Government Printing Office, 1974).
- Fisher, R. L. & Bunce, E. T. Initial Reports of the Deep Sea Drilling Project, 24. 24, (U.S. Government Printing Office, 1974).
- Shipboard Scientific Party. Proceedings of the Ocean Drilling Program, 115 Initial Reports. 115, (Ocean Drilling Program, 1988).
- Pandey, D. K. *et al.* In, <https://doi.org/10.14379/iodp.proc.355.101.2016> (2016).
- Lüdmann, T. *et al.* Carbonate delta drift: A new sediment drift type. *Mar. Geol.* **401** (2018).
- Baldassini, N. & Di Stefano, A. New insights on the Oligo–Miocene succession bearing phosphatic layers of the Maltese Archipelago. *Ital. J. Geosci.* **134**, 355–366 (2015).
- Abels, H. A. *et al.* Long-period orbital control on middle Miocene global cooling: Integrated stratigraphy and astronomical tuning of the Blue Clay Formation on Malta. *Paleoceanography* **20**, PA4012 (2005).

40. Stille, P., Steinmann, M. & Riggs, S. R. Nd isotope evidence for the evolution of the paleocurrents in the Atlantic and Tethys Oceans during the past 180 Ma. *Earth Planet. Sci. Lett.* **144**, 9–19 (1996).
41. Bonaduce, G. & Barra, D. The ostracods in the palaeoenvironmental interpretation of the Late Langhian - Early Serravallian section of Ras il-Pellegrin (Malta). *Riv. Ital. di Paleontol. e Stratigr. (Research Paleontol. Stratigr.)* **108**, 211–222 (2002).
42. Föllmi, K. B. & Gainon, F. Demise of the northern Tethyan Urogenian carbonate platform and subsequent transition towards pelagic conditions: The sedimentary record of the Col de la Plaine Morte area, central Switzerland. *Sediment. Geol.* **205**, 142–159 (2008).
43. Leèvre, B. & Pin, C. A straightforward separation scheme for concomitant Lu–Hf and Sm–Nd isotope ratio and isotope dilution analysis. *Anal. Chim. Acta* **543**, 209–221 (2005).
44. Barrat, J. A. *et al.* Determination of rare earth elements in sixteen silicate reference samples by ICP-MS after tm addition and ion exchange separation. *Geostand. Geoanalytical Res.* **20**, 133–139 (1996).
45. Tanaka, T. *et al.* JNd-I: a neodymium isotopic reference in consistency with LaJolla neodymium. *Chem. Geol.* **168**, 279–281 (2000).
46. Bertram, C. J. & Elderfield, H. The geochemical balance of the rare earth elements and neodymium isotopes in the oceans. *Geochim. Cosmochim. Acta* **57**, 1957–1986 (1993).
47. Pomiès, C., Davies, G. R. & Conan, S. M. H. Neodymium in modern foraminifera from the Indian Ocean: Implications for the use of foraminiferal Nd isotope compositions in paleo-oceanography. *Earth Planet. Sci. Lett.* **203**, 1031–1045 (2002).
48. Le Houédec, S., Meynadier, L. & Allègre, C. J. Nd isotope systematics on ODP Sites 756 and 762 sediments reveal major volcanic, oceanic and climatic changes in South Indian Ocean over the last 35Ma. *Earth Planet. Sci. Lett.* **327–328**, 29–38 (2012).
49. Tachikawa, K. *et al.* Neodymium isotopes in the Mediterranean Sea: Comparison between seawater and sediment signals. *Geochim. Cosmochim. Acta* **68**, 3095–3106 (2004).
50. Spivack, A. J. & Wasserburg, G. J. Neodymium isotopic composition of the Mediterranean outflow and the eastern North Atlantic. *Geochim. Cosmochim. Acta* **52**, 2767–2773 (1988).
51. Ayache, M. *et al.* High-resolution neodymium characterization along the Mediterranean margins and modelling of Nd distribution in the Mediterranean basins. *Biogeosciences* **13**, 5259–5276 (2016).
52. Hart, W. K., Woldegabriel, G., Walter, R. C. & Mertzman, S. A. Basaltic volcanism in Ethiopia: constraints on continental rifting and mantle interactions. *J. Geophys. Res.* **94**, 7731–7748 (1989).
53. Fielding, L. *et al.* A detrital record of the Nile River and its catchment. *J. Geol. Soc. London.* **174**, 301–317 (2017).
54. Pe-Piper, G. & Piper, D. J. W. Late Cenozoic, post-collisional Aegean igneous rocks: Nd, Pb and Sr isotopic constraints on petrogenetic and tectonic models. *Geol. Mag.* **138** (2001).
55. Ebinger, C. J., Yemane, T., Woldegabriel, G., Aronson, J. L. & Walter, R. C. Late Eocene–Recent volcanism and faulting in the southern main Ethiopian rift. *J. Geol. Soc. London.* **150**, 99–108 (1993).
56. Vicente de Gouveia, S. *et al.* Evidence of hotspot paths below Arabia and the Horn of Africa and consequences on the Red Sea opening. *Earth Planet. Sci. Lett.* **487**, 210–220 (2018).
57. Goudie, A. S. The drainage of Africa since the Cretaceous. *Geomorphology* **67**, 437–456 (2005).
58. Ersoy, E. Y., Helvacı, C. & Palmer, M. R. Mantle source characteristics and melting models for the early-middle Miocene mafic volcanism in Western Anatolia: Implications for enrichment processes of mantle lithosphere and origin of K-rich volcanism in post-collisional settings. *J. Volcanol. Geotherm. Res.* **198**, 112–128 (2010).
59. Seyitoğlu, G. & Scott, B. C. Late Cenozoic volcanic evolution of the northeastern Aegean region. *J. Volcanol. Geotherm. Res.* **54**, 157–176 (1992).
60. Azizi, H. & Moinevaziri, H. Review of the tectonic setting of Cretaceous to Quaternary volcanism in northwestern Iran. *J. Geodyn.* **47**, 167–179 (2009).
61. Altabet, M. A., Francois, R., Murray, D. W. & Prell, W. L. Climate-related variations in denitrification in the Arabian Sea from sediment $^{15}\text{N}/^{14}\text{N}$ ratios. *Nature* **373**, 506–509 (1995).
62. Ma, G. S.-K. *et al.* Evolution and origin of the Miocene intraplate basalts on the Aleppo Plateau, NW Syria. *Chem. Geol.* **335**, 149–171 (2013).
63. Trifonov, V. G. *et al.* New data on the Late Cenozoic basaltic volcanism in Syria, applied to its origin. *J. Volcanol. Geotherm. Res.* **199**, 177–192 (2011).
64. Tanarhte, M., Hadjinicolaou, P. & Lelieveld, J. Intercomparison of temperature and precipitation data sets based on observations in the Mediterranean and the Middle East. *J. Geophys. Res. Atmos.* **117**, n/a–n/a (2012).
65. Al-Juboury, A. I. Palygorskite in Miocene rocks of northern Iraq: environmental and geochemical indicators. *Acta Geol. Pol.* **59**, 269–282 (2009).
66. Novikov, V. M. *et al.* Geochronology of Weathering Crusts on Flood Basalts in Syria, and the Evolution of Regional Paleoclimate during the Last 20 Ma. *Stratigr. Geol. Correl.* **1**, 66–74 (1993).
67. Mouthereau, F. Timing of uplift in the Zagros belt/Iranian plateau and accommodation of late Cenozoic Arabia–Eurasia convergence. *Geol. Mag.* **148**, 726–738 (2011).
68. Calvo, M., Vegas, R. & Osete, M. L. Palaeomagnetic results from Upper Miocene and Pliocene rocks from the Internal Zone of the eastern Betic Cordilleras (southern Spain). *Tectonophysics* **277**, 271–283 (1997).
69. Hoernle, K., van den Bogaard, P., Duggen, S., Mocek, B. & Garbe-Schönberg, D. In Proceedings of the Ocean Drilling Program, 161 Scientific Results (Ocean Drilling Program, 1999), <https://doi.org/10.2973/odp.proc.sr.161.264.1999>.
70. Selli, R. In Geological Evolution of the Mediterranean Basin 131–151 (Springer New York, 1985), 10.1007/978-1-4613-8572-1_7.
71. Conticelli, S. *et al.* Trace elements and Sr–Nd–Pb isotopes of K-rich, shoshonitic, and calc-alkaline magmatism of the Western Mediterranean Region: Genesis of ultrapotassic to calc-alkaline magmatic associations in a post-collisional geodynamic setting. *Lithos* **107**, 68–92 (2009).
72. Frizon de Lamotte, D., Saint Bezar, B., Bracène, R. & Mercier, E. The two main steps of the Atlas building and geodynamics of the western Mediterranean. *Tectonics* **19**, 740–761 (2000).
73. Schettino, A. & Turco, E. Tectonic history of the western Tethys since the Late Triassic. *Geological Society of America Bulletin* **123**, 89–105 (2011).
74. Wheat, C. G., Mottl, M. J. & Rudnicki, M. Trace element and REE composition of a low-temperature ridge-flank hydrothermal spring. *Geochim. Cosmochim. Acta* **66**, 3693–3705 (2002).
75. Downes, H., Thirlwall, M. & Trayhorn, S. Miocene subduction-related magmatism in southern Sardinia: Sr–Nd- and oxygen isotopic evidence for mantle source enrichment. *J. Volcanol. Geotherm. Res.* **106**, 1–22 (2001).
76. Martí, J., Mitjavila, J., Roca, E. & Aparicio, A. Cenozoic magmatism of the Valencia trough (western Mediterranean): Relationship between structural evolution and volcanism*. *Tectonophysics* **203**, 145–165 (1992).
77. Gayer, E., Mukhopadhyay, S. & Meade, B. J. Spatial variability of erosion rates inferred from the frequency distribution of cosmogenic ^3He in olivines from Hawaiian river sediments. *Earth Planet. Sci. Lett.* **266**, 303–315 (2008).
78. Dannhaus, N., Wittmann, H., Krám, P., Christl, M. & von Blanckenburg, F. Catchment-wide weathering and erosion rates of mafic, ultramafic, and granitic rock from cosmogenic meteoric $^{10}\text{Be}/^9\text{Be}$ ratios. *Geochim. Cosmochim. Acta* **222**, 618–641 (2018).
79. Miller, K., Kominz, M. & Browning, J. The Phanerozoic record of global sea-level change. *Science (80-)* **310**, 1293–1298 (2005).
80. Cavazza, W., Okay, A. I. & Zattin, M. Rapid early-middle Miocene exhumation of the Kazdağ Massif (western Anatolia). *Int. J. Earth Sci.* **98**, 1935–1947 (2009).
81. Nuriel, P., Weinberger, R., Kylander-Clark, A. R. C., Hacker, B. R. & Craddock, J. P. The onset of the Dead Sea transform based on calcite age-strain analyses. *Geology* **45**, 587–590 (2017).

82. Keskin, M. Magma generation by slab steepening and breakoff beneath a subduction-accretion complex: An alternative model for collision-related volcanism in Eastern Anatolia, Turkey. *Geophys. Res. Lett.* **30** (2003).
83. Harzhauser, M. & Piller, W. E. Benchmark data of a changing sea - Palaeogeography, Palaeobiogeography and events in the Central Paratethys during the Miocene. *Palaeogeogr. Palaeoclimatol. Palaeoecol.* **253**, 8–31 (2007).
84. Taylforth, J. E. *et al.* Middle Miocene (Langhian) sapropel formation in the easternmost Mediterranean deep-water basin: Evidence from northern Cyprus. *Mar. Pet. Geol.* **57**, 521–536 (2014).
85. Rohling, E. J., Marino, G. & Grant, K. M. Mediterranean climate and oceanography, and the periodic development of anoxic events (sapropels). *Earth-Science Rev.* **143**, 62–97 (2015).
86. Zhuang, G., Pagani, M. & Zhang, Y. G. Monsoonal upwelling in the western Arabian Sea since the middle Miocene. *Geology* **45**, 655–658 (2017).
87. Gupta, A. K., Yuvaraja, A., Prakasam, M., Clemens, S. C. & Velu, A. Evolution of the South Asian monsoon wind system since the late Middle Miocene. *Palaeogeogr. Palaeoclimatol. Palaeoecol.* **438**, 160–167 (2015).
88. Kocsis, L., Vennemann, T. W., Hegner, E., Fontignie, D. & Tütken, T. Constraints on Miocene oceanography and climate in the Western and Central Paratethys: O-, Sr-, and Nd-isotope compositions of marine fish and mammal remains. *Palaeogeogr. Palaeoclimatol. Palaeoecol.* **271**, 117–129 (2009).
89. Vennemann, T. W. & Hegner, E. Oxygen, strontium, and neodymium isotope composition of fossil shark teeth as a proxy for the palaeoceanography and palaeoclimatology of the Miocene northern Alpine Paratethys. *Palaeogeogr. Palaeoclimatol. Palaeoecol.* **142**, 107–121 (1998).
90. Al-Juboury, A. I. & McCann, T. The Middle Miocene Fatha (Lower Fars) Formation, Iraq. *GeoArabia* **13**, 141–174 (2008).
91. Ameen Lawa, F. A. & Ghafur, A. A. Sequence stratigraphy and biostratigraphy of the prolific late Eocene, Oligocene and early Miocene carbonates from Zagros fold-thrust belt in Kurdistan region. *Arab. J. Geosci.* **8**, 8143–8174 (2015).
92. Simon, D., Palcu, D., Meijer, P. & Krijgsman, W. The sensitivity of middle Miocene paleoenvironments to changing marine gateways in Central Europe. *Geology*, <https://doi.org/10.1130/G45698.1> (2018).
93. Miller, K. G., Wright, J. D. & Fairbanks, R. G. Unlocking the Ice House: Oligocene-Miocene oxygen isotopes, eustasy, and margin erosion. *J. Geophys. Res. Solid Earth* **96**, 6829–6848 (1991).
94. Mourik, A. A., Abels, H. A., Hilgen, F. J., Di Stefano, A. & Zachariasse, W. J. Improved astronomical age constraints for the middle Miocene climate transition based on high-resolution stable isotope records from the central Mediterranean Maltese Islands. *Paleoceanography* **26**, 1–14 (2011).
95. Rogerson, M., Rohling, E. J. & Weaver, P. P. E. Promotion of meridional overturning by Mediterranean-derived salt during the last deglaciation. *Paleoceanography* **21** (2006).
96. Lozier, M. S. & Sindlinger, L. On the Source of Mediterranean Overflow Water Property Changes. *J. Phys. Oceanogr.* **39**, 1800–1817 (2009).
97. Sutton, R. T. Atlantic Ocean Forcing of North American and European Summer Climate. *Science (80-.)* **309**, 115–118 (2005).
98. Vellinga, M. & Wood, R. A. Global Climatic Impacts of a Collapse of the Atlantic Thermohaline Circulation. *Clim. Change* **54**, 251–267 (2002).
99. Zhang, R. & Delworth, T. L. Impact of Atlantic multidecadal oscillations on India/Sahel rainfall and Atlantic hurricanes. *Geophys. Res. Lett.* **33**, L17712 (2006).
100. Wright, J. D. & Miller, K. G. Control of North Atlantic Deep Water Circulation by the Greenland-Scotland Ridge. *Paleoceanography* **11**, 157–170 (1996).
101. Gourlan, A. T., Meynadier, L. & Allègre, C. J. Tectonically driven changes in the Indian Ocean circulation over the last 25 Ma: Neodymium isotope evidence. *Earth Planet. Sci. Lett.* **267**, 353–364 (2008).
102. Butzin, M., Lohmann, I. G. & Bickert, T. Miocene ocean circulation inferred from marine carbon cycle modeling combined with benthic isotope records [1] In a modeling sensitivity study we investigate the evolution of the ocean circulation and of marine carbon isotope (813C) records during the. **26** (1994).
103. Martin, E. E. & Scher, H. A Nd isotopic study of southern sourced waters and Indonesian Throughflow at intermediate depths in the Cenozoic Indian Ocean. *Geochemistry. Geophys. Geosystems* **7**, n/a–n/a (2006).
104. Flower, B. P. & Kennett, J. P. The middle Miocene climatic transition: East Antarctic ice sheet development, deep ocean circulation and global carbon cycling. *Palaeogeogr. Palaeoclimatol. Palaeoecol.* **108**, 537–555 (1994).
105. Meehl, G. A. & Arblaster, J. M. Mechanisms for projected future changes in south Asian monsoon precipitation. *Clim. Dyn.* **21**, 659–675 (2003).
106. Turner, A. G. & Annamalai, H. Climate change and the South Asian summer monsoon. *Nat. Clim. Chang.* **2**, 587–595 (2012).
107. Cramer, B. S., Toggweiler, J. R., Wright, J. D., Katz, M. E. & Miller, K. G. Ocean overturning since the late cretaceous: Inferences from a new benthic foraminiferal isotope compilation. *Paleoceanography* **24**, 1–14 (2009).

Acknowledgements

This study was partially funded by the German-Israel Foundation for Scientific Research and Development (GIF) grant 1-1336-301.8/2016 (MioEast project) awarded to N.D.W., M.F. and C.B. The authors would like to thank IODP for granting access to the samples. We would like to express our gratitude to the Mediterranean Sea Research Center of Israel (MERCIS) for supporting participation of Israel in IODP activities, including the recruitment of O.M.B. as a member of Exp. 359. Fieldwork in Malta was partially funded by STSM awarded to O.M.B. under COST Action CA15103 (MEDSALT) and hosted by Prof. Aaron Micallef, who is thanked for his help and discussions. We thank the Maltese Superintendence of Cultural Heritage for sampling permission to R.Z. Special thanks go to Alba de la Vara Fernandez and Paul Meijer for discussions on the effects of gateway restriction on Mediterranean circulation.

Author Contributions

O.M.B., C.B., M.F. and N.D.W. developed the project. Field work, sample collection and preparation was done by O.M.B. and R.Z., M.F. performed Nd-isotope analyses. Integration and modeling was done by O.M.B. All authors contributed to the writing of the manuscript.

Additional Information

Supplementary information accompanies this paper at <https://doi.org/10.1038/s41598-019-45308-7>.

Competing Interests: The authors declare no competing interests.

Publisher's note: Springer Nature remains neutral with regard to jurisdictional claims in published maps and institutional affiliations.



Open Access This article is licensed under a Creative Commons Attribution 4.0 International License, which permits use, sharing, adaptation, distribution and reproduction in any medium or format, as long as you give appropriate credit to the original author(s) and the source, provide a link to the Creative Commons license, and indicate if changes were made. The images or other third party material in this article are included in the article's Creative Commons license, unless indicated otherwise in a credit line to the material. If material is not included in the article's Creative Commons license and your intended use is not permitted by statutory regulation or exceeds the permitted use, you will need to obtain permission directly from the copyright holder. To view a copy of this license, visit <http://creativecommons.org/licenses/by/4.0/>.

© The Author(s) 2019