

Unravelling interactions between salt marsh evolution and sedimentary processes in the Wadden Sea (south-eastern North Sea)

Journal:	<i>Progress in Physical Geography</i>
Manuscript ID:	PPG-13-060.R3
Manuscript Type:	Main Article
Keywords:	Salt marshes, Wadden Sea, Sea level rise, Sediment dynamics, Tidal flats, Modelling
Abstract:	<p>Salt marshes in the Wadden Sea constitute about 20% of all salt marshes along European coasts. They are of immense importance for coastal protection reasons and as habitat for coastal plant, bird, and invertebrate species. The Wadden Sea is a coastal sedimentary ecosystem in the south-eastern North Sea. Besides salt marshes, it is composed of tidal flats, high sands, and sandy shoals, dissected by (sub)tidal channels and located behind barrier islands. Accelerated global sea-level rise (SLR) and changes in storm climate have been identified as possible threats for the persistence of the Wadden Sea ecosystem including its salt marshes. Moreover, it is known that the amount and composition of the sediment available for salt marshes are the most important parameters influencing their ability to adapt to current and future SLR. Assessing these parameters requires a thorough understanding of the sedimentary system of the salt marshes and the adjacent tidal basins. In the present review, we investigate and unravel the interactions of sedimentary processes in the Wadden Sea with the processes taking place on salt marshes. We identify the most crucial processes and interactions influencing the morphological development of salt marshes in the Wadden Sea. A conceptual model is proposed, intended as a framework for improved understanding of salt marsh development and for incorporation into new salt marsh models. The proposed model may also be applicable to regions other than the Wadden Sea.</p>

Review Article

1
2
3
4
5
6
7
8
9 **1 Unravelling interactions between salt marsh evolution and sedimentary processes in**
10 **2 the Wadden Sea (south-eastern North Sea)**
11
12
13
14

15
16 **4 Abstract**
17
18
19

20
21 6 Salt marshes in the Wadden Sea constitute about 20% of all salt marshes along European
22
23 7 coasts. They are of immense importance for coastal protection reasons and as habitat for
24
25 8 coastal plant, bird, and invertebrate species. The Wadden Sea is a coastal sedimentary
26
27 9 ecosystem in the south-eastern North Sea. Besides salt marshes, it is composed of tidal flats,
28
29 10 high sands, and sandy shoals, dissected by (sub)tidal channels and located behind barrier
30
31 11 islands. Accelerated global sea-level rise (SLR) and changes in storm climate have been
32
33 12 identified as possible threats for the persistence of the Wadden Sea ecosystem including its
34
35 13 salt marshes. Moreover, it is known that the amount and composition of the sediment
36
37 14 available for salt marshes are the most important parameters influencing their ability to adapt
38
39 15 to current and future SLR. Assessing these parameters requires a thorough understanding of
40
41 16 the sedimentary system of the salt marshes and the adjacent tidal basins. In the present
42
43 17 review, we investigate and unravel the interactions of sedimentary processes in the Wadden
44
45 18 Sea with the processes taking place on salt marshes. We identify the most crucial processes
46
47 19 and interactions influencing the morphological development of salt marshes in the Wadden
48
49 20 Sea. A conceptual model is proposed, intended as a framework for improved understanding of
50
51
52
53
54
55
56
57
58
59
60

1
2
3
4
5
6
7
8
9 21 salt marsh development and for incorporation into new salt marsh models. The proposed
10
11 22 model may also be applicable to regions other than the Wadden Sea.
12
13

14
15 24 **Keywords**
16
17
18

19 26 Salt marshes, Wadden Sea, sea level rise, sediment dynamics, tidal flats, modelling
20
21
22

23
24 28 **I Introduction**
25
26
27

28 30 The Wadden Sea ecosystem stretches over 450 km along the coast of The Netherlands,
29
30 31 Germany, and Denmark and is characterized by a semidiurnal tidal regime (Fig. 1) (CWSS,
31
32 32 2008). It is regarded as one of the world's largest unbroken wetland systems, consisting of
33
34 33 barrier islands, sandy shoals, tidal sand and mud flats, (sub)tidal channels, and coastal salt
35
36 34 marshes. The salt marshes are located at the interface between the tidal flats and the upland
37
38 35 and cover a total area of about 400 km². Nearly 50% of them are foreland marshes, in most
39
40 36 cases artificially created by the implementation of brushwood groynes in the tidal flats, and
41
42 37 located in front of the dikes along the mainland coast (Esselink et al., 2009). In contrast, most
43
44 38 natural salt marshes are found at the leeward side of the barrier islands (back-barrier marshes)
45
46 39 (Bakker et al., 2005).

47
48
49 40 Salt marshes in the Wadden Sea are considered important for coastal protection (Möller, 2006;
50
51 41 Möller et al., 1999) and as habitat for coastal birds, invertebrates, and specialized plant species
52
53
54
55
56
57
58
59
60

1
2
3
4
5
6
7
8
9 42 (Niedringhaus et al., 2008; van der Maarel and van der Maarel-Versluys, 1996). In addition, salt
10
11 43 marshes have an important filter function with regard to nutrients and pollutants (e.g. heavy
12
13 44 metals) (Reise et al., 2010) and act as a sink for fine-grained sediments (Andersen and Pejrup,
14
15 45 2001; Pejrup et al., 1997).

16
17 46 Growth and survival of salt marshes are primarily controlled by hydromorphological
18
19 47 parameters such as inundation frequency and sediment availability (Pethick, 1981; van Wijnen
20
21 48 and Bakker, 2001) as well as the influence of vegetation on the sedimentation process itself
22
23 49 (Fagherazzi et al., 2012). Therefore, salt marshes are highly susceptible to changes of the
24
25 50 hydromorphological regime, triggered, for example, by a rising sea level and/or increased
26
27 51 storm activity (Morris et al., 2002; Mudd et al., 2004; Reed, 1995). Various modelling studies
28
29 52 have shown that salt marshes may be able to accrete with roughly the same rate as sea level
30
31 53 rises, if sediment availability is sufficient (French, 1993; D'Alpaos et al., 2011; Kirwan et al.,
32
33 54 2010). However, as a consequence of recent climate change (including sea level rise (SLR)) and
34
35 55 various anthropogenic pressures, salt marshes have been lost and/or are expected to be lost in
36
37 56 the future due to drowning and/or lateral erosion in many parts of the world (Duarte et al.,
38
39 57 2008; McFadden et al., 2007; Nicholls et al., 1999). In contrast to this global trend, salt marsh
40
41 58 areas in the Wadden Sea have remained stable or have been expanding since the end of
42
43 59 embanking about 25 years ago (Esselink et al., 2009; Wolff et al., 2010; Stock, 1998). Partly,
44
45 60 this trend is due to the artificial creation of foreland marshes (Esselink et al., 2009). For the 21st
46
47 61 century and beyond, accelerated SLR has been identified as a major threat for the salt marshes
48
49 62 in the Wadden Sea, since not enough sediment may be available for their vertical growth (e.g.
50
51
52
53
54
55
56
57
58
59
60

1
2
3
4
5
6
7
8
9 63 Andersen et al., 2011; van Wijnen and Bakker, 2001) and since artificial salt marsh creation is
10
11 64 reduced for nature protection reasons (Esselink et al., 2009).
12
13 65 For the future ability of the Wadden Sea salt marshes to adapt to SLR, it is assumed that the
14
15 66 local availability of fine-grained sediments is the most important variable (Andersen et al.,
16
17 67 2011; Schuerch et al., 2013). This implies that understanding the import of fine-grained
18
19 68 sediments into the tidal basins as well as the sediment transport processes on the tidal flats
20
21 69 and the salt marshes is crucial for estimating the future development of these marshes.
22
23
24 70 However, the interactions between the sedimentary processes of the tidal basins, tidal flats,
25
26 71 and salt marshes are insufficiently studied and have not yet been incorporated into predictions
27
28 72 for future salt marsh development.
29
30 73 With this review, we aim to identify knowledge gaps regarding the main processes that control
31
32 74 morphodynamics within the tidal basin – tidal flat – salt marsh continuum and suggest how
33
34 75 these gaps can be bridged in salt marsh modelling. For this purpose we have developed a
35
36 76 conceptual model that helps to improve the formulation of salt marsh models that predict the
37
38 77 ability of coastal salt marshes to adapt to future SLR. Rather than looking at salt marshes as an
39
40 78 isolated landscape feature, a more comprehensive and broader-scale approach is taken for
41
42 79 highlighting the role of salt marshes in the surrounding sedimentary system. The Wadden Sea
43
44 80 ecosystem, in this context, serves as a case study, since it can be considered representative of
45
46 81 many similar coastal systems around the world, and extensive research with respect to its
47
48 82 morphological functioning has been conducted (Wang et al., 2012).
49
50
51
52 83
53
54
55
56
57
58
59
60

1
2
3
4
5
6
7
8
9 84 **II Methodology**

10 85

11
12 86 In the following sections, we outline the sedimentary processes and interactions relevant for
13
14 87 the morphological development of salt marshes in the Wadden Sea. Where possible, existing
15
16 88 process knowledge is reviewed based on studies directly referring to the Wadden Sea
17
18 89 ecosystem. However, for site-independent processes driving the Wadden Sea sedimentary
19
20 90 system, a more general review approach is taken referring to the most important literature in
21
22 91 the field.

23
24
25
26 92 We start with a synthesis of the processes governing the salt marsh itself and the identification
27
28 93 of knowledge gaps. We continue with a description of the existing and missing knowledge on
29
30 94 tidal flat dynamics and the processes taking place in the tidal basin. The importance of all these
31
32 95 processes for the morphological development of salt marshes in the Wadden Sea is thereby
33
34 96 highlighted. In the end, we integrate this knowledge in a conceptual model that will help salt
35
36 97 marsh modellers to expand their models and improve the model performance with respect to
37
38 98 short- and long-term temporal as well as spatial variations in salt marsh development.

39
40
41 99

42
43 100 **III Morphodynamics of coastal salt marshes**

44
45 101

46
47 102 *1 Vertical salt marsh development*

48
49
50 103

1
2
3
4
5
6
7
8
9 104 *a Processes of vertical salt marsh growth*. Driven by regular tidal to episodic wind induced
10
11 105 inundations, the growth of salt marshes is controlled by a continuous input of mainly mineral
12
13 106 (and much less organic) sediment brought onto the salt marsh by the flooding water. Such
14
15 107 allochthonous accretion is strongly related to the relative elevation of the salt marsh within
16
17 108 the tidal frame, the inundation frequency, and the amount of external sediment supplied by
18
19 109 the flooding water (Kirwan et al., 2010; French, 1993; van Wijnen and Bakker, 2001). Besides
20
21 110 the allochthonous accretion, salt marshes accrete as a result of autochthonous growth, the
22
23 111 accumulation of aboveground and belowground biomass including the growth of benthic
24
25 112 microflora (e.g. cyanobacteria and eucaryotic algae, such as diatoms and *Vaucheria*) (Chmura,
26
27 113 2013; Sullivan and Currin, 2002).
28
29 114 For allochthonous marsh accretion, vegetation acts as a facilitating ecosystem-engineer. It
30
31 115 reduces lateral and vertical marsh erosion and stabilizes the soil through rooting and other
32
33 116 modifications of the soil properties (Feagin et al., 2009; Howes et al., 2010). Moreover, the
34
35 117 aboveground plant structures reduce flow velocities and turbulence, enhancing the deposition
36
37 118 of mineral and organic sediment particles by trapping suspended sediments directly and by
38
39 119 increasing particle settling velocities in densely vegetated environments (Fig. 2) (Leonard and
40
41 120 Croft, 2006; Mudd et al., 2010; Nepf, 1999; Stumpf, 1983). Spatial variability in the
42
43 121 depositional pattern is introduced by the presence of vegetation as suspended sediment
44
45 122 concentrations of the flooding water are depleted while travelling over the vegetated marsh
46
47 123 surface (Christiansen et al., 2000; French and Spencer, 1993; Temmerman et al., 2003a).
48
49
50 124 Depending on the marsh elevation, different vegetation types and densities establish on the
51
52
53
54
55
56
57
58
59
60

1
2
3
4
5
6
7
8
9 125 marsh that vary with respect to their physical plant characteristics (e.g. stem diameter and
10 126 stiffness, leaf area, vertical biomass distribution) and their potential to reduce flow velocities
11 127 and turbulences as well as their ability of directly capturing sediments (Neumeier and Amos,
12 128 2006; Mudd et al., 2010; Marani et al., 2013). Additionally, sedimentation rates over vegetated
13 129 marsh surfaces vary spatially depending on the ratio of inundation height to vegetation height
14 130 (Temmerman et al., 2005) with smaller spatial variability, when the marsh vegetation is
15 131 completely submerged during an inundation event (Temmerman et al., 2005).
16 132 Marsh growth via vertical accretion is counteracted by autocompaction (Allen, 2000). This
17 133 process is generally assumed to be negligible on allochthonous marshes, but highly important
18 134 in autochthonous marshes (Cahoon et al., 1995; Allen, 2000). However, Bartholdy et al. (2010)
19 135 find autocompaction to be of major importance for a barrier-connected mineralogenic salt
20 136 marsh in the Danish Wadden Sea. Besides autocompaction, the salt marsh surface may also be
21 137 lowered by external factors, such as tectonic or human-induced soil subsidence (e.g. de Vlas,
22 138 2005).
23 139 If total marsh accretion exceeds the combined effect of soil subsidence, autocompaction, and
24 140 eustatic SLR, the marsh elevation increases relative to mean sea level (MSL). Inundation
25 141 frequency then decreases and sedimentation rates slow down when vegetation succession
26 142 proceeds from pioneer marsh over low marsh to high marsh vegetation (Adam, 1990;
27 143 Bockelmann et al., 2002; Leendertse et al., 1997; Olf et al., 1997).
28 144 *b Vertical salt marsh growth under the influence of SLR.* Salt marsh growth usually exists in a
29 145 quasi dynamic equilibrium with SLR (Allen, 1995; Allen, 2000; Morris et al., 2002). More
30
31
32
33
34
35
36
37
38
39
40
41
42
43
44
45
46
47
48
49
50
51
52
53
54
55
56
57
58
59
60

1
2
3
4
5
6
7
8
9 146 frequent and higher inundation events enhance mineral sedimentation when sea level rises. A
10
11 147 parallel increase of biomass is observed on the salt marsh up to a critical SLR rate (Morris et al.,
12
13 148 2002). Given sufficient sediment supply, most marshes are likely to survive SLR (Kirwan and
14
15 149 Temmerman, 2009). If sediment supply decreases, the salt marsh may not be able to grow fast
16
17 150 enough (Andersen et al., 2011), leading to regressive succession (Warren and Niering, 1993) or
18
19 151 drowning of the marsh (Fig. 3) (D'Alpaos et al., 2011; Kirwan et al., 2010). In the Danish
20
21 152 Wadden Sea, Andersen et al. (2011) found indications for a decreasing sediment supply, either
22
23 153 caused by a long-term regime shift or by short term variations in the sedimentary system of
24
25 154 the Wadden Sea. Also in other parts of the Wadden Sea, trends of regressive succession are
26
27 155 currently observed (Leendertse et al., 1997; Schröder et al., 2002; Stock, 2011), although this
28
29 156 may partly be attributed to grazing activities (Bakker, 1985; Stock, 2011; Nolte et al., 2013).
30
31 157 Apart from local sediment supply, the survival of salt marshes is crucially dependent on tidal
32
33 158 range (Fig. 3) (Harrison and Bloom, 1977; French, 1993; D'Alpaos et al., 2011; Kirwan et al.,
34
35 159 2010). In macro-tidal environments tidal currents are stronger, thereby enhancing sediment
36
37 160 resuspension in the tidal basin and on tidal flats in particular, resulting in a higher sediment
38
39 161 supply for the salt marsh (Temmerman et al., 2004a). Additionally, a large tidal range increases
40
41 162 the ability of salt marshes to cope with SLR by allowing the marsh to cover a wider elevational
42
43 163 range, thus surviving longer even if marsh elevation decreases relative to MSL (Kirwan and
44
45 164 Guntenspergen, 2010).
46
47
48
49 165 *c Vertical salt marsh growth and storm activity.* Apart from SLR and the prevailing tidal regime
50
51 166 the occurrence of strong onshore wind and storm events crucially affects marsh development
52
53
54
55
56
57
58
59
60

1
2
3
4
5
6
7
8
9 167 (Bartholdy et al., 2004; Schuerch et al., 2013). Positive effects of storm activity on vertical salt
10 168 marsh accretion rates are increased inundation frequencies and heights as well as increased
11 169 sediment supply (Stumpf, 1983; Bartholdy et al., 2004; Bellucci et al., 2007; Schuerch et al.,
12 170 2012). Sedimentation rates are generally assumed to gradually increase with higher inundation
13 171 depths, since sediment concentrations of the flooding water and the absolute amount of
14 172 sediment transported onto the marsh platform are higher (Temmerman et al., 2003b).
15 173 Nevertheless, it appears that largest sedimentation rates are associated with time periods in
16 174 which many strong wind or weak storm events occur, while the occurrence of extreme storm
17 175 events seems to be less important (Bartholdy et al., 2004). This may be explained simply by the
18 176 frequency of inundation events, but also by the high probability of inundations overtopping
19 177 the vegetation canopy. This is, in turn, associated with higher depth-averaged flow velocities, a
20 178 process, which has hardly been investigated, but is discussed in more detail later.
21 179 Consequently, sedimentation rates increase more slowly with increasing inundation height as
22 180 soon as the vegetation canopy is completely submerged during inundation (Schuerch et al.,
23 181 2012; Neumeier and Amos, 2006).
24 182 Generally, micro-tidal marshes have been shown to benefit more from increased storm activity
25 183 than macro-tidal marshes, since sediment dynamics in micro-tidal marshes are rather
26 184 controlled by wind induced processes than in macro-tidal marshes, which are more governed
27 185 by tidal currents (Stumpf, 1983; Kolker et al., 2009). Additionally, the effect of storm surges
28 186 with regard to inundation heights and frequencies as well as increased sediment supply tends
29
30
31
32
33
34
35
36
37
38
39
40
41
42
43
44
45
46
47
48
49
50
51
52
53
54
55
56
57
58
59
60

1
2
3
4
5
6
7
8
9 187 to be relatively more important in micro-tidal marshes than in macro-tidal marshes (Stumpf,
10 188 1983).

11
12
13 189

14
15 190 *2 Lateral marsh dynamics*

16
17 191

18
19 192 *a Physical drivers for lateral marsh erosion.* Besides vertical growth, salt marsh development is

20
21 193 subject to lateral marsh dynamics. Lateral salt marsh erosion and expansion are suggested to

22
23 194 be part of a cyclic behaviour, where an erosive phase of salt marsh retreat is followed or

24
25 195 accompanied by the re-establishment of pioneer vegetation in front of the marsh platform

26
27 196 (Yapp et al., 1917; Redfield, 1972; Esselink et al., 2009; van de Koppel et al., 2005; Singh

28
29 197 Chauhan, 2009). Salt marshes may emerge at upper tidal flats when and where sediment

30
31 198 accretion outpaces SLR with inundation frequency and bottom shear stress gradually

32
33 199 decreasing. The developing vegetation stabilizes the sediment and further enhances sediment

34
35 200 accretion (Fig. 2) (Orson et al, 1985; van de Koppel et al., 2005). In case sediment supply is not

36
37 201 sufficient for the tidal flat to adapt to SLR (e.g. due to decreased sediment availability or

38
39 202 increased SLR), the tidal flat in front of the salt marsh is lagging behind the accretion rate on

40
41 203 the salt marsh platform (Fagherazzi et al., 2006). A steepening scarp develops at the edge of

42
43 204 the salt marsh, prone to wave attacks, and salt marsh retreat by lateral erosion is initiated (Fig.

44
45 205 5) (Mariotti and Fagherazzi, 2010). This process may lead to catastrophic collapse of an entire

46
47 206 salt marsh (Mariotti and Fagherazzi, 2013). Callaghan et al. (2010) showed that gently sloping

48
49 207 and highly elevated tidal flats with high sediment stability most effectively attenuate wave

50
51
52
53
54
55
56
57
58
59
60

1
2
3
4
5
6
7
8
9 208 energy, even at highly exposed sites, and thereby inhibit lateral erosion of salt marshes
10 209 (Callaghan et al., 2010). Locally, this can also result in a reduced sediment supply for the
11
12 210 vertical growth of the salt marsh (Reed, 1988; van Leeuwen, 2008).
13
14 211 Besides the morphology of the tidal flats, wave impacts on seaward marsh edges and on the
15
16 212 adjacent tidal flats are influenced by local hydrodynamics. Strong wind or storm events
17
18 213 producing waves within tidal basins may coincide with high tide, when the tidal flats are
19
20 214 completely inundated. In such a case, larger fetch lengths, wave heights, and wave periods
21
22 215 increase the probability of vertical erosion of higher elevated tidal flats (Fagherazzi and
23
24 216 Wiberg, 2009). Elevated water levels may also amplify marsh edge erosion, since incoming
25
26 217 waves could directly reach to the scarp of the salt marsh (Tonelli et al., 2010).
27
28 218 *b Lateral marsh erosion in the Wadden Sea.* The process of lateral salt marsh erosion is of great
29
30 219 importance in the Wadden Sea. Successive embankments have reduced salt marsh area by
31
32 220 about 90% over the last millennium and often have shifted the coastline seaward (Reise,
33
34 221 2005). As a consequence, tidal basins became truncated at the landward side and the loss of
35
36 222 area increased the hydrodynamic energy due to an increased tidal range and enhanced storm
37
38 223 tide wedge (Wang et al., 1995; Flemming and Nyandwi, 1994; Reise, 2005). Lateral erosion at
39
40 224 the seaward edges of the foreland marshes was initiated (Reise et al., 2003). Brushwood
41
42 225 groynes were set up on the tidal flats fronting sea walls to attenuate wave energy and to
43
44 226 promote sediment accretion (Wolff et al., 2010). On these dike forelands, fast lateral
45
46 227 expansion at the expense of mud flats is observed combined with very high vertical accretion
47
48 228 rates of up to 18 mm/yr (Stock, 2011).
49
50
51
52
53
54
55
56
57
58
59
60

1
2
3
4
5
6
7
8
9 229 Meanwhile, the presence of a continuous dike line along most of the mainland coast of the
10 230 Wadden Sea inhibits the inland migration of the foreland marshes, which would be their
11
12 231 natural response to SLR and increased hydrodynamic energy. Wherever the marsh is laterally
13
14 232 eroding or vertical accretion rates in the pioneer and low marsh zones are below current SLR
15
16 233 rates, the marshes are squeezed in between the sea and the dike. This phenomenon, usually
17
18 234 referred to as “coastal squeeze”, has been shown to intensify with accelerated sea level rise
19
20 235 and stronger storm activity (Bartholomä and Flemming, 2007; Doody, 2004; Flemming and
21
22 236 Nyandwi, 1994).
23
24
25
26
27

28 238 *3 Knowledge gaps in understanding of salt marsh dynamics*

29
30 239
31
32 240 Having evaluated the available literature related to vertical and lateral salt marsh dynamics,
33
34 241 we conclude that the general mechanisms of vertical salt marsh accretion and lateral salt
35
36 242 marsh development are well understood and described for homogenous salt marshes with a
37
38 243 constant sediment supply. Existing salt marsh models (e.g. Randerson, 1979; Krone, 1987;
39
40 244 Allen, 1990; French, 1993; D'Alpaos et al., 2007; D'Alpaos et al., 2011; Kirwan et al., 2010;
41
42 245 Marani et al., 2010; Mariotti and Fagherazzi, 2010; Mudd et al., 2004; Fagherazzi et al., 2006)
43
44 246 have proven their great potential for gaining process knowledge, since many of the involved
45
46 247 processes are hard to measure (Nolte et al., 2013). Most of these models, however, exhibit
47
48 248 shortcomings in the representation of spatial sedimentation patterns and with temporally
49
50
51
52
53
54
55
56
57
58
59
60

1
2
3
4
5
6
7
8
9 249 varying environmental boundary conditions (Andersen et al., 2011). As the main reasons for
10
11 250 these shortcomings we identify the following knowledge gaps:
12
13 251 1) Bio-physical interactions between the marsh vegetation and the hydromorphological
14
15 252 processes relevant for the vertical accretion processes on salt marshes are hardly investigated
16
17 253 yet (Temmerman et al., 2005; Neumeier and Amos, 2006; Marani et al., 2013). These
18
19 254 processes include the spatial influence of heterogeneous marsh vegetation on particle
20
21 255 flocculation, hence particle sizes and net sediment flux affecting vertical accretion rates.
22
23
24 256 Marani et al. (2013) have demonstrated the importance of such spatial heterogeneity for the
25
26 257 marsh development and concluded that these may affect the resilience of marshes against sea
27
28 258 level rise and sediment depletion.
29
30 259 2) Very little attention has been given to the effect of vegetation height in relation to
31
32 260 inundation height on sedimentation rates. While a few authors have compared the
33
34 261 hydrodynamic influences of emerging and submerged marsh vegetation (Temmerman et al.,
35
36 262 2005; Neumeier and Amos, 2006), nothing is known on how this ratio quantitatively influences
37
38 263 long-term sedimentation rates. Assuming a significant increase of depth-averaged flow
39
40 264 velocities once the marsh vegetation is completely submerged, one may expect a decrease of
41
42 265 depth-averaged settling velocities. This would be associated with lower sedimentation rates
43
44 266 than if a constant settling velocity is assumed. Specifically, this effect may be important if
45
46 267 changes in the tidal range and/or changes in storm patterns in combination with SLR result in
47
48
49 268 greater inundation depths.
50
51
52
53
54
55
56
57
58
59
60

1
2
3
4
5
6
7
8
9 269 3) Even though, it is well understood that the morphological development of salt marshes
10 270 primarily depends on local sediment supply, a thorough understanding of how the temporal
11 271 variability of this parameter affects the short-term and long-term development of coastal salt
12 272 marshes is not available (Andersen et al., 2011). Such temporal variations could be induced by
13 273 increased hydrodynamic energy, e.g. as a consequence of an increased tidal range or a phase
14 274 of stronger storm activity, or by changes in the sediment dynamics of the surrounding coastal
15 275 environment, such as the sediment resuspension from tidal flats or the import of sediment
16 276 into the tidal basin. A range of conceptual numerical models is employed to investigate these
17 277 processes and their impacts on the lateral marsh development and the local sediment supply
18 278 of salt marshes (Marani et al., 2010; Mariotti and Fagherazzi, 2010; Tonelli et al., 2010).
19 279 However, none of these models has considered the large temporal variability in the stability of
20 280 tidal flat sediments.

21 281 A better understanding of these sedimentary processes could improve the reliability of
22 282 predictions for future salt marsh development and would help to evaluate whether observed
23 283 trends are a result of a long-term regime shift (e.g. triggered by SLR) or whether they are
24 284 induced by short-term variations in storm activity, for example (Schuerch et al., 2013;
25 285 Andersen et al., 2011).

26 286

27 287 **IV Sediment dynamics on the tidal flats and in the tidal basins**

28 288

29 289 *1 Sediment resuspension on tidal flats*

30 290

31 291

32 292

33 293

34 294

35 295

1
2
3
4
5
6
7
8
9 290
10
11 291 Sediment resuspension on tidal flats positively influences vertical accretion rates on salt
12
13 292 marshes through increased sediment availability (Callaghan et al., 2010). At the same time,
14
15 293 lateral erosion may be caused as a consequence of vertically eroding tidal flats and hence
16
17 294 decreasing wave attenuation in front of the salt marsh (Mariotti and Fagherazzi, 2010).
18
19 295 Sediment resuspension on tidal flats is a function of the erodibility of the sediment and the
20
21 296 prevailing shear stress (Mariotti and Fagherazzi, 2010). The process of sediment resuspension
22
23 297 starts when the prevailing shear stress induced by tide- or wind-driven currents as well as
24
25 298 (breaking) waves exceeds the critical shear stress of the sediment surface (Miller et al., 1977;
26
27 299 van Rijn, 1993; Andersen et al., 2007; Mariotti and Fagherazzi, 2010). In most locations the
28
29 300 wind wave-induced shear stress is the dominant term for erosion on tidal flats (Le Hir et al.,
30
31 301 2000; French et al., 2000). The erosion rate thereby depends on the change of the critical
32
33 302 shear stress within the sediment surface layer (Sanford and Maa, 2001).
34
35 303 *a Physical parameters affecting sediment stability.* The erodibility of sediments is directly
36
37 304 related to its grain size composition (Hjulström, 1955). For non-cohesive (sandy) sediments the
38
39 305 critical shear stress continuously increases with higher grain sizes (Soulsby and Whitehouse,
40
41 306 1997). For cohesive (muddy) sediments it increases with smaller particle sizes (Hjulström,
42
43 307 1955) and stronger consolidation (Postma, 1961).
44
45 308 In natural environments, sediments are mostly a mixture of non-cohesive sandy and cohesive
46
47 309 muddy material (Andersen et al., 2010). Depending on the mineralogy and grain size
48
49 310 composition of the sediment, the highest critical shear stress is found at mud contents of
50
51
52
53
54
55
56
57
58
59
60

1
2
3
4
5
6
7
8
9 311 about 30-50% (Le Hir et al., 2007; Mitchener and Torfs, 1996; Grabowski et al., 2011). Based on
10
11 312 laboratory experiments (Panagiotopoulos et al., 1997), Ahmad et al. (2011) show that the
12
13 313 critical shear stress moderately increases with higher mud contents up to a mud content of
14
15 314 about 50%; above 70% it dramatically decreases. Similarly, Panagiotopoulos et al., (1997)
16
17 315 suggests a maximum critical stress at a mud content of 50%.

18
19 316 *b Grain size distribution in the tidal basins of the Wadden Sea.* As a consequence of land
20
21 317 reclamation and “coastal squeeze”, the finest grain size fraction in vicinity of the mainland has
22
23 318 been depleted in comparison to pre-embankment conditions (Flemming and Bartholomä,
24
25 319 1997; Flemming and Nyandwi, 1994; Mai and Bartholomä, 2000). This depletion is intensified
26
27 320 in narrow tidal basins and is assumed to continue as a consequence of increased SLR and
28
29 321 storm activity (Bartholomä and Flemming, 2007; Flemming and Nyandwi, 1994; Mai and
30
31 322 Bartholomä, 2000). Under storm conditions, wave-induced resuspension of tidal flat sediments
32
33 323 and the following export of primarily fine-grained material (Bartholomä and Flemming, 2007;
34
35 324 Lettmann et al., 2009) as well as an increasing amount of coarse-grained sediments imported
36
37 325 into the tidal basin via suspended load transport are responsible for this trend (Lettmann et al.,
38
39 326 2009; Santamarina Cuneo and Flemming, 2000).

40
41 327 A continuing depletion of fine-grained sediments could lead to higher sediment instability on
42
43 328 the tidal flats with less than 30% fine-grained sediments at present, and to higher sediment
44
45 329 stability on tidal flats with currently more than 50% fine-grained sediments (Le Hir et al., 2007;
46
47 330 Mitchener and Torfs, 1996; Grabowski et al., 2011). Hence, it could affect the availability of
48
49 331 fine-grained sediments for the salt marshes.
50
51
52
53
54
55
56
57
58
59
60

1
2
3
4
5
6
7
8
9 332 *c Biological parameters influencing sediment stability.* The biotic activity in and on the
10 333 sediment is considered as a major factor mediating the mud content of the sediment via
11 334 deposition of micro-phytoplankton, production of micro-phytobenthos as well as pelletisation
12 335 of macro-zoobenthos (Andersen et al., 2010). Even more importantly, biological activity is
13 336 directly affecting the stability of the sediment (Reise, 2002).
14
15 337 Among the biological parameters influencing the stability of tidal flat sediments, particular
16 338 emphasis is given to the influence of benthic diatoms and cyanobacteria. In the Wadden Sea,
17 339 these have been shown to increase the sediment stability by the production of extracellular
18 340 polymeric substances (EPS) as well as colloidal carbohydrates and enhance local sedimentation
19 341 by direct trapping of suspended sediment (e.g. Andersen et al., 2010; Austen et al., 1999;
20 342 Lanuru et al., 2007; Paterson, 1989; Stal, 2010). The biomass of diatoms is restricted by the
21 343 availability of light and nutrients as well as by grazing and resuspension through the
22 344 macrozoobenthos. Highest concentrations are usually found in April and September (Andersen
23 345 et al., 2010) and on higher elevated tidal flats (Austen et al., 1999). It should, however, be
24 346 noted that benthic diatoms, occurring on the sediment surface only influence the critical shear
25 347 stress at the sediment surface, while they do not decrease the erosion rate, once the critical
26 348 shear stress has been exceeded (Andersen, 2001; Mariotti and Fagherazzi, 2010).
27
28 349 Another important biological influence on the erodibility of the tidal flats is the presence of
29 350 macrozoobenthos, either stabilizing or destabilizing the sediment surface (Knaapen et al.,
30 351 2003; Volkenborn et al., 2007). In the Wadden Sea, the lugworm (*Arenicola marina*), for
31 352 example, as one of the most prevalent macrobenthic animals, has been shown to increase the
32
33
34
35
36
37
38
39
40
41
42
43
44
45
46
47
48
49
50
51
52
53
54
55
56
57
58
59
60

1
2
3
4
5
6
7
8
9 353 erodibility of the sediment by intense bioturbation. This activity also inhibits the colonization
10 354 of potentially sediment-stabilizing species, such as the tube-building polychaetes *Polydora*
11 355 *cornuta* and *Lanice conchilega* (Lanuru, 2004; Volkenborn et al., 2009). In any case, benthic
12
13 356 macrofauna tends to increase the surface roughness therefore enhancing the erodibility of the
14
15 357 sediment (Lanuru, 2004). Some benthic macrofauna species, such as the mud snail *Hydrobia*
16
17 358 *ulvae* additionally increase the erodibility of the sediment indirectly by grazing the biofilms of
18
19 359 diatoms and producing fecal pellets that are easily erodible (Andersen, 2001; Andersen and
20
21 360 Pejrup, 2002).
22
23
24
25
26
27

28 362 2 Flocculation processes and floc settling velocity

29
30
31

32 363
33 364 The settling velocity of suspended sediment is generally considered as a key factor for the
34
35 365 sediment dynamics in an estuary or coastal lagoon (Mantovanelli, 2005; van Leussen, 1988;
36
37 366 Winterwerp, 2002). While in theory, the settling velocity of non-cohesive single particles is
38
39 367 shown to be a function of particle size only (Soulsby and Whitehouse, 1997), in reality it is
40
41 368 controlled by the aggregation of cohesive sediment particles into flocs (Krone, 1962). Changes
42
43 369 of sediment composition and suspended sediment concentrations affect flocculation processes
44
45 370 and hence settling velocities of the suspended sediment. While flocculation processes are
46
47 371 related to high spatial and temporal variability, a general approximation for the settling
48
49 372 velocity of flocs (or single particles) as a function of the floc/particle diameter and its density is
50
51 373 given by Stokes law (Rubey, 1933).
52
53
54
55
56
57
58
59
60

1
2
3
4
5
6
7
8
9 374 According to their size and synthesis, Eisma (1986) distinguishes between micro-flocs (<125
10 375 μm) and macro-flocs (<3-4 mm), built through collision of micro-flocs. The latter are much
11
12 376 larger, but less dense and more fragile than micro-flocs (Eisma, 1986). The organic content,
13
14
15 377 salinity, size of the single grains determine the flocculation ability, a measure of the probability
16
17 378 of particles to aggregate when colliding (Eisma, 1986; Kranck, 1973), while high sediment
18
19 379 concentrations and turbulent shear stress increase the probability of particle collision.
20
21 380 Meanwhile, the turbulent shear stress controls the maximum floc size by breaking up large
22
23 381 flocs in highly turbulent environments (Fig. 5) (van Leussen, 1994; Manning, 2004; Burban et
24
25 382 al., 1989; Winterwerp, 1998; Winterwerp et al., 2006). The turbulent shear stress threshold,
26
27 383 resulting in the maximum floc size and the highest settling velocities, is controlled by the
28
29 384 prevailing environmental conditions, such as, for example, the sediment composition
30
31 385 (Manning et al., 2010). It ranges from 0.3 N/m² to 0.6 N/m² (Manning, 2004; Winterwerp et al.,
32
33 386 2006; Manning and Dyer, 2007; Manning et al., 2010), whereas for microflocs it tends to be
34
35 387 higher (Fig. 5) (Manning, 2004; Manning and Dyer, 2007). Given that the suspended sediment
36
37 388 concentration is below the critical value where hindering effects for sediment settling occur
38
39 389 (Winterwerp, 2002), the settling velocity of a floc can be approximated by an exponential
40
41 390 relationship with the suspended sediment concentration (Burt, 1986).
42
43
44
45 391 Bioaggregation, the flocculation process mediated by organic matter, is considered as the most
46
47 392 important driver for flocculation in many coastal waters, including the Wadden Sea (Alldredge
48
49 393 and Silver, 1988; van Straaten and Kuenen, 1957). It is mostly driven by the influence of
50
51 394 microalgae, such as diatoms, binding mineral particles together, producing the so-called
52
53
54
55
56
57
58
59
60

1
2
3
4
5
6
7
8
9 395 marine snow. High rates of bioaggregation or production of marine snow are observed during
10
11 396 algae blooms with a corresponding increase in settling velocity of the suspended matter
12
13 397 (Alldredge and Gotschalk, 1989). Another important trigger for bioaggregation is the presence
14
15 398 of filter-feeding organisms, such as *Mytilus edulis* and *Cerastoderma edule* (van Straaten and
16
17 399 Kuenen, 1957; Verwey, 1952) or *Hydrobia ulvae* (Andersen and Pejrup, 2002). Through
18
19 400 biodepositon, these filter-feeders enhance sediment settling, while producing faecal pellets
20
21 401 and pseudo-faeces (Graf and Rosenberg, 1997; Kautsky and Evans, 1987). Therefore, particle
22
23 402 sizes and settling velocities increase in areas, where filter-feeding organisms are abundant
24
25
26 403 (Andersen and Pejrup, 2002).

30 405 3 Flocculation processes on salt marshes

31
32 406
33
34 407 Flocculation processes are different on vegetated marsh platforms in comparison to
35
36 408 unvegetated tidal flats (Graham and Manning, 2007). Due to a continuous decrease of flow
37
38 409 velocity and turbulent energy towards the inner parts of the marsh, larger sediment particles
39
40 410 and flocs are settling in the vicinity of the marsh edge and the tidal channels, while smaller
41
42 411 sediment particles are transported further into the marsh (Fig. 2) (Christiansen et al., 2000;
43
44 412 French and Spencer, 1993; Temmerman et al., 2004b; Temmerman et al., 2003a). A lower flow
45
46 413 velocity and turbulent energy in the inner part facilitates sedimentation due to reduced
47
48 414 vertical turbulent diffusion (Mudd et al., 2010; Neumeier and Amos, 2006; Shi et al., 1996), but
49
50 415 may also inhibit flocculation of fine-grained sediments and reduce settling velocities, since the
51
52
53
54
55
56
57
58
59
60

1
2
3
4
5
6
7
8
9 416 prevailing turbulent shear stress is usually lower than the critical turbulent shear stress for the
10
11 417 maximum floc size (Fig. 2) (Neumeier and Amos, 2006; Fagherazzi et al., 2012).
12
13 418 Furthermore, vertical flow gradients on vegetated salt marsh platforms (Leonard and Luther,
14
15 419 1995) affect sediment deposition on salt marshes (Neumeier and Amos, 2006). Flow velocity
16
17 420 and turbulent shear stress within the vegetation canopy are considerably lower than above the
18
19 421 vegetation or on the bare tidal flats, thereby promoting the settlement of cohesive sediment.
20
21 422 On the other hand, increasing flow velocity and turbulent shear stress above the vegetation
22
23 423 canopy inhibit sediment settlement through high flow velocities (Shi et al., 1996), while
24
25 424 simultaneously increasing the floc sizes through high turbulent shear stress (if those are not
26
27 425 exceeding the critical value) (Manning, 2004). During storm tides, such large flocs are travelling
28
29 426 over the marsh and reach higher marsh elevations or slowly sink into the vegetation canopy.
30
31 427 Thus, events of increased sediment settling may be observed there. Generally, flocculation
32
33 428 processes on salt marshes are controlled by the density and the morphology of marsh
34
35 429 vegetation (Graham and Manning, 2007) but are still unknown to a large extent.
36
37
38
39
40

41 4 *Knowledge gaps in understanding of tidal basin sediment dynamics*

42
43 432
44
45 433 Sediment dynamics on tidal flats are extremely complex and not fully understood yet.
46
47 434 Attempts to assess them in a spatio-temporal context are rare and usually subject to high
48
49 435 uncertainties (Widdows et al., 2004; Rahbani, 2011). In particular, the factors that determine
50
51
52
53
54
55
56
57
58
59
60

1
2
3
4
5
6
7
8
9 436 the grain size distribution on the tidal flats are not sufficiently known. This leads to the inability
10
11 437 to accurately estimate sediment resuspension and settling velocities (Wang et al., 2012).
12
13 438 Furthermore, the actual processes of sediment resuspension and flocculation are still highly
14
15 439 uncertain for sand-mud mixtures as well as the influence of biological parameters that show a
16
17 440 strong spatial and temporal variability. For modelling the morphological development of salt
18
19 441 marshes, these uncertainties pose a serious challenge, particularly because the long-term
20
21 442 sediment availability, its short-term temporal variations, and the sediment composition are
22
23 443 often unknown (Andersen et al., 2011).
24
25
26 444

27 28 445 **V The sedimentary system of the Wadden Sea**

29 30 446 31 32 447 *1 The concept of a sand-sharing system* 33 34 448

35
36 449 The morphological elements of the Wadden Sea system can be described as a sand-sharing
37
38 450 system (Fig. 6), which distributes the sediment within the system according to prevailing
39
40 451 hydrodynamics and morphological conditions (CPSL, 2001). Through redistribution of the
41
42 452 sediment within the sand-sharing system, sediment required for the tidal flats to adapt to SLR
43
44 453 is removed from the ebb-tidal deltas and transported into the tidal basins by tide or wind
45
46 454 induced currents, and is therefore potentially available for deposition on the salt marshes
47
48 455 (Elias et al., 2007; Hofstede, 1999a). Wind and wave activity significantly modify the sediment
49
50 456 exchange between the ebb-tidal delta and the tidal basin by reducing the size of the ebb-tidal
51
52
53
54
55
56
57
58
59
60

1
2
3
4
5
6
7
8
9 457 delta through erosion and an increased shoreward sediment flux into the tidal basin (Hofstede,
10 458 1999b; Walton and Adams, 1976). The incoming sediment is distributed through (sub-)tidal
11
12 459 channels, from where adjacent tidal flats and salt marshes are inundated and supplied with
13
14 460 allochthonous sediment.
15
16
17 461

18
19 462 *2 Fine and coarse-grained sediment transport into the tidal basins*
20
21 463

22
23 464 As a consequence of the shore-normal energy gradient (i.e. decreasing current velocities
24
25 465 towards the inner tidal basin) and the so-called settling and scour lags (van Straaten and
26
27 466 Kuenen, 1957; Postma, 1961), fine-grained sediments are transported further into the tidal
28
29 467 basins, whereas the coarse-grained sediments tend to settle in the vicinity of tidal inlets
30
31 468 (Flemming and Nyandwi, 1994). The settling and scour lags are resulting from the transport of
32
33 469 the fine-grained sediment during its settling phase and the higher current velocity needed to
34
35 470 resuspend a sediment particle from the seabed than to deposit it (van Straaten and Kuenen,
36
37 471 1957; Postma, 1961). These processes are considered as the most important ones for a net
38
39 472 import of fine-grained sediments into the tidal basins of the Wadden Sea (van Straaten and
40
41 473 Kuenen, 1958).
42
43
44

45 474 Additionally, the distortion of the tidal wave in coastal areas and the density-driven currents
46
47 475 between the North Sea and the Wadden Sea as well as the (de-)stabilizing effect of physical
48
49 476 sediment properties and benthic organisms are controlling the net amount of sediment
50
51 477 accumulating within the tidal basins (CPSL, 2010). When travelling in shallow water or along an
52
53
54
55
56
57
58
59
60

1
2
3
4
5
6
7
8
9 478 estuary or tidal basin, the distortion of the tidal wave induces shorter but stronger flood
10
11 479 currents and longer but weaker ebb currents (Dronkers, 1986; van der Spek, 1997). Stronger
12
13 480 flood currents (in comparison to the respective ebb currents) promote the import of coarse-
14
15 481 grained sediment via bed-load and/or suspended transport (Dronkers, 1986; van der Spek,
16
17 482 1997; van Kreeke and Hibma, 2005; Wang et al., 2012). Meanwhile, an elongated high slack
18
19 483 water period (in comparison to the previous and the following low slack water periods) may
20
21 484 enhance the net import via suspended load transport and the sedimentation of fine-grained
22
23 485 sediments (Dronkers, 1986; van Straaten and Kuenen, 1958; van Kreeke and Hibma, 2005). In
24
25 486 enclosed, gently sloping tidal basins with most of the tidal flats located below MSL, the
26
27 487 distortion of the tidal wave results in a larger import of fine-grained sediments compared to
28
29 488 open-shaped, steeply sloping tidal basins with most of the tidal flats located above MSL
30
31 489 (Dronkers, 1986; Pedersen and Bartholdy, 2006). The import of coarse-grained sediments is
32
33 490 smaller or even negative in tidal basins with large tidal flat areas and larger in tidal basins with
34
35 491 smaller tidal flat areas (Dronkers, 1986).
36
37 492 Due to these different drivers for the import of fine and coarse grained sediments, contrasting
38
39 493 fluxes may occur within a tidal basin during a single tidal cycle (van Kreeke and Hibma, 2005). A
40
41 494 net export of coarse-grained sediment in tidal basins with large tidal flat areas, for example,
42
43 495 may be balanced or exceeded by the import of suspended fine-grained sediments
44
45 496 (Ridderinkhof, 1997). Usually (during calm weather conditions), the suspended load import of
46
47 497 fine-grained sediment dominates over the net import of coarse-grained sediments (Wang et
48
49 498 al., 2012). During strong-wind and storm events, the import of coarse-grained sediments via
50
51
52
53
54
55
56
57
58
59
60

1
2
3
4
5
6
7
8
9 499 suspended load transport considerably increases, thereby exceeding the import of fine-grained
10 500 sediments (Santamarina Cuneo and Flemming, 2000; Van Goor et al., 2003).
11
12 501 Seasonal variations of the total sediment import into the tidal basin of the Wadden Sea are
13
14 502 induced by increased bioaggregation during spring and early summer algae blooms (Alldredge
15
16 503 and Gotschalk, 1989) as well as through biodepositon of filter feeding organisms, which are
17
18 504 more active during the warm summer months (Andersen and Pejrup, 2002). Density-driven
19
20 505 currents, induced by higher variations of fresh water input into the tidal basins and larger
21
22 506 seasonal temperature variations, may amplify the seasonal variations of the fine-grained
23
24 507 sediment import, although its relevance for the Wadden Sea is under debate (van Beusekom et
25
26 508 al., 2012; Wang et al., 2012).
27
28
29
30
31

32 510 *3 Sediment sources*

33
34 511
35
36 512 External sources of predominantly coarse-grained sediments other than the neighbouring tidal
37
38 513 basins are found on the foreshore, the seaward beaches, and in the dunes of the barrier
39
40 514 islands (CPSL, 2010). Most fine-grained sediments are supplied from riverine inputs such as the
41
42 515 Rhine or the Elbe River as well as from soft-rock erosion on the English East Coast (Gayer et al.,
43
44 516 2006) and presumably from ancient river valleys now located offshore (Dellwig et al., 2000).
45
46 517 Other sources of fine-grained sediment are atmospheric deposition, primary production, direct
47
48 518 fluvial input, and sediment from salt marsh erosion (Pedersen and Bartholdy, 2006; Pejrup et
49
50
51
52
53
54
55
56
57
58
59
60

1
2
3
4
5
6
7
8
9 519 al., 1997). These sources strongly determine the availability of fine-grained sediments in the
10 520 coastal North Sea and the import into the tidal basins of the Wadden Sea.

11 521 For most tidal basins in the Wadden Sea, sediment import from the coastal North Sea is the
12 522 largest contribution to the total fine-grained sediment inventory (Dellwig et al., 2000).

13 523 Pedersen and Bartholdy (2006), for example, found the import to vary between 52 to 82% in
14 524 four Danish tidal basins. Estimated net imports of fine-grained sediment vary between 0.10 g
15 525 m⁻³ (List tidal basin) to 0.53 g m⁻³ (Grådyb basin) for an average tidal cycle within a distance of
16 526 only 60 km, for example (Pedersen and Bartholdy, 2006).

17 527

18 528 *4 Trapping capacity of the tidal basins*

19 529

20 530 An important parameter influencing the net sediment transport into the tidal basin is their
21 531 trapping capacity. It is generally controlled by bed roughness and sediment stability, which are,
22 532 to a large extent, determined by biological activity. Especially where vegetation canopies such
23 533 as seagrass beds or salt marshes are present, but also where mussel beds and other reef-
24 534 building epibenthic organisms are found, currents are slowed down, sediment resuspension is
25 535 inhibited, and sediment accretion is enhanced. At the same time the sediment stability is
26 536 increased due to the binding forces of the roots and the presence of biofilms inhibiting
27 537 sediment resuspension (CPSL, 2010; Ward et al., 1984). Increased sediment stability
28 538 additionally amplifies the scour lag effect and thereby contributes to the import of fine-grained
29 539 sediments (Vos and van Kesteren, 2000).

30
31
32
33
34
35
36
37
38
39
40
41
42
43
44
45
46
47
48
49
50
51
52
53
54
55
56
57
58
59
60

1
2
3
4
5
6
7
8
9 540

10 541 *5 Knowledge gaps in understanding the sedimentary system of the Wadden Sea*

11
12 542

13
14
15 543 Looking into the future development of the salt marshes in the Wadden Sea, we identify the

16
17 544 availability of fine-grained sediments and their settling velocities on salt marshes to be

18
19 545 crucially important. These parameters largely depend on the amount and composition of

20
21 546 sediments being imported into the tidal basins and their erodibility, once deposited on the

22
23 547 tidal flats. Given the projected SLR for the Wadden Sea region, insufficient knowledge is

24
25 548 available about how the tidal flats will evolve in the future with respect to their elevation and

26
27 549 composition. One of the main reasons for this is the current practice of assessing the sediment

28
29 550 budgets of the different tidal basins per sediment fraction, rather than looking at the

30
31 551 combined cohesive and non-cohesive sediment budgets (Wang et al., 2012). Future modelling

32
33 552 approaches will need to concentrate on the total sediment budget, thereby integrating the

34
35 553 cohesive and non-cohesive sediments and their grain sizes. They additionally need to account

36
37 554 for the morphological differences between the various tidal basins and their trapping

38
39 555 efficiencies that are strongly controlled by the variable biological activity.

40
41 556 In this review, we studied the morphological processes within tidal basins consisting of

42
43 557 channels, tidal flats and salt marshes (Fig. 6). However, it should be noted that in large tidal

44
45 558 basins, subtidal flats comprise large areas (up to 60%). It is likely that the morphological

46
47 559 behaviour in this deeper zone is not the same as described for the intertidal areas. Hardly any

48
49 560 research has been performed on interactions between subtidal and intertidal flats on the

50
51
52
53
54
55
56
57
58
59
60

1
2
3
4
5
6
7
8
9 561 sediment budgets of the tidal basins, but doing so could possibly further improve the
10 562 understanding of the sedimentary system of the Wadden Sea.

11
12
13 563

14
15 564 **VI An integrated conceptual model for the Wadden Sea salt marshes**

16
17 565

18
19 566 By evaluating the available literature on hydromorphological processes directly and indirectly
20
21 567 affecting the development of the Wadden Sea salt marshes, we identify important interactions
22
23 568 between sedimentary processes taking place on salt marshes as well as on tidal flats and the
24
25 569 entire tidal basins. Knowledge gaps are identified that we consider responsible for the limited
26
27 570 ability of salt marsh models to predict the future development of the Wadden Sea salt
28
29 571 marshes. Partly, the existence of these knowledge gaps is due to the lack of reliable empirical
30
31 572 data, but also due to the high degree of complexity of the involved processes. However, for
32
33 573 estimating the future development of coastal salt marshes under the influence of projected
34
35 574 global sea level rise, these processes have to be accounted for in salt marsh modelling, since
36
37 575 they drive the temporal and spatial variability of sediment supplied to the salt marshes.

38
39 576 In order to overcome this issue and bring forward the development of salt marsh models, we
40
41 577 propose a conceptual model (Fig. 7) that integrates the most important interactions between
42
43 578 the fringing salt marshes and the neighbouring tidal flats and tidal basins. This model aims to
44
45 579 reduce the complexity of the system by identifying the processes that are directly responsible
46
47 580 the quantity and quality of the sediment supplied to the salt marshes. It draws the sediment
48
49
50
51
52
53
54
55
56
57
58
59
60

1
2
3
4
5
6
7
8
9 581 pathways that are relevant for the development of salt marshes and clarifies their role within
10 582 the morphological system of the Wadden Sea.

11
12
13 583

14
15 584 *1 Description of the conceptual model*

16
17 585

18
19 586 Sediment import during calm weather periods is dominated by the import of fine-grained
20
21 587 sediments via suspended sediment load and a minor contribution of coarse-grained sediment
22
23 588 import via bed-load and/or suspended load transport (Fig. 7, 2). When onshore winds increase
24
25 589 (inducing set-up of the water level), more coarse-grained sediments are imported via
26
27 590 suspended sediment load, exceeding the import of fine-grained sediments during storm events
28
29 591 (Fig. 7, 1). While flooding the tidal flats, parts of these suspended sediments are deposited on
30
31 592 the tidal flats (Fig. 7, 5). The net sediment accumulation is mainly determined by the
32
33 593 topography and the bed roughness of the tidal flats, which strongly depend on the physical
34
35 594 sediment characteristics as well as the epibenthic structures on the tidal flats (Fig. 7, 3).
36
37 595 Similarly, the physical sediment characteristics of the tidal flats and the biological activity on
38
39 596 them determine the erodibility of the tidal flat sediments (Fig. 7, 3+4). The eroded sediment
40
41 597 from the tidal flats and from the marsh scarp is either exported from the tidal basin via the
42
43 598 tidal channels (Fig. 7, 5) or transported onto the salt marsh during strong wind or storm events
44
45 599 (Fig. 7, 6). The composition of this sediment is rather fine, but depends on the characteristics
46
47 600 of the tidal flat and the prevailing hydrodynamic conditions. Meanwhile, a direct input of
48
49 601 sediment from the tidal channel towards the salt marsh is predominantly occurring during
50
51
52
53
54
55
56
57
58
59
60

1
2
3
4
5
6
7
8
9 602 strong wind and storm events (Fig. 7, 7), whereas the composition of this sediment may be
10
11 603 considerably coarser than the sediment that is eroded from the tidal flats. Once transported
12
13 604 onto the salt marsh, a spatial pattern regarding the suspended sediment characteristics is
14
15 605 observed (Fig. 7, 8+9). More and coarser sediments are found towards the seaward part of the
16
17 606 marsh or in vicinity of the marsh creeks (Fig. 7, 8) compared to the inner part of the marsh,
18
19 607 where less and finer sediments are found in suspension (Fig. 7, 9). The differences in
20
21 608 suspended sediment characteristics induce higher settling velocities in the seaward part of the
22
23 609 marsh, whereas these may vary vertically. Due to the higher turbulence level above the
24
25 610 vegetation, flocculation is promoted, while the higher flow velocities allow the settlement of
26
27 611 only the largest flocs/particles. In contrast, the floc size within the vegetation is smaller due to
28
29 612 the lower turbulence level, but strongly reduced flow velocities allow the small particles and
30
31 613 flocs to settle (Fig. 7, 8+9).
32
33
34
35
36

614

615 2 Suggested use of the proposed conceptual model

616

617 The proposed conceptual model has been developed in order to reduce the complexity of
618 representing the involved processes in the (sub-)tidal sediment dynamics and thereby improve
619 the estimation of boundary conditions and model parameters for salt marsh models. An
620 implementation of this conceptual model includes the coupling of existing models that
621 specifically address the different processes as shown in figure 7. Such a coupled modelling
622 approach could be used to investigate how changes in the large-scale sedimentary system of

1
2
3
4
5
6
7
8
9 623 the Wadden Sea would affect the development of the fringing salt marshes. Furthermore, the
10 624 model could be used to estimate the influence of long-term (SLR) as well as short-term sea
11
12 625 level variations (storm activity) on the future survival of the salt marshes. Besides the region of
13
14 626 the Wadden Sea, the model could also be applied to comparable sedimentary systems, such as
15
16 627 coastal lagoons with active inlets behind a coastal barrier.
17
18 628 Based on the proposed conceptual model, an integrated modelling approach could more
19
20 629 efficiently capture the process interactions within the tidal basin - tidal flat - salt marsh
21
22 630 continuum and thereby overcome some of the above identified knowledge gaps. For example,
23
24 631 it could investigate and, to some extent quantify, the influence of a gradual increase of global
25
26 632 and regional MSL in the coming century (Meehl et al., 2007; Vermeer and Rahmstorf, 2009;
27
28 633 Wahl et al., 2010) on the sediment availability for coastal salt marshes as described in the
29
30 634 following example:
31
32 635 A gradual SLR increases the demand for fine and/or coarse-grained sediments on the tidal flats
33
34 636 and the demand for fine-grained sediments for the salt marshes to keep pace with SLR. The
35
36 637 fine-grained sediment budget will be affected by a modified distortion of the tidal wave within
37
38 638 the tidal basin. Accelerated sea level rise with tidal flats lagging behind in net accretion would
39
40 639 increase the proportion of shallow subtidal areas at the expanses of intertidal flats. A modified
41
42 640 tidal wave distortion could favour the import of fine-grained sediments during calm weather
43
44 641 conditions, increasing, in turn, the sediment availability for the fringing salt marshes. The
45
46 642 single-grain settling velocities might decrease and the flocculation ability of the sediment
47
48 643 particles might increase correspondingly.
49
50
51
52
53
54
55
56
57
58
59
60

1
2
3
4
5
6
7
8
9 644 In contrast, increasing storm surge heights and a possible moderate increase of storm activity
10 645 (Weisse et al., 2006; Weisse et al., 2012; Woth et al., 2006), could lead to a stronger net export
11
12 646 of fine-grained sediments. In the long-term, this could amplify the trend towards coarser
13
14 647 sediments in the Wadden Sea and decrease the sediment availability for salt marshes. With a
15
16 648 coarser sediment fraction available, the single-grain settling velocities would increase and the
17
18 649 flocculation ability of the sediment would decrease.
19
20
21
22

23 650

24 651 **VII Conclusions**

25 652

26
27
28 653 The above conceptual model is proposed as a framework for salt marsh modellers in order to
29
30 654 facilitate the integration of important interactions between processes taking place within tidal
31
32 655 basins, tidal flats, and on salt marshes for estimating future salt marsh development. It
33
34 656 graphically displays the following more generic conclusions that we draw from this study:

35
36
37 657 1) Sediment availability for salt marshes depends on the morphology of tidal basins and on
38
39 658 whether future SLR will be accompanied by increasing storm activity or not.

40
41 659 2) Changing grain-size distribution in response to climate change potentially affects the salt
42
43 660 marsh development by modified sediment availability and changes particle/floc settling
44
45 661 velocities.

46
47 662 3) Flocculation processes on salt marshes are strongly influenced by the available sediment
48
49 663 and its grain-size distribution as well as the structural dynamics of salt marsh vegetation and
50
51 664 may considerably influence the spatial accretion patterns and the vertical accretion rates.
52
53
54
55
56
57
58
59
60

1
2
3
4
5
6
7
8
9 665 Existing salt marsh models are well capable of identifying important processes dominating salt
10 666 marsh accretion. However, important processes in the tidal basins and on its tidal flats that
11 667 determine the local sediment availability and sediment characteristics are not yet sufficiently
12
13 668 incorporated.
14
15
16
17
18
19

20 670 **References**

21 671

22
23 672 Adam P (1990) *Saltmarsh Ecology*. Sydney: Cambridge University Press.

24
25 673 Ahmad MF, Dong P, Mamat M, Nik WBW and Mohd MH (2011) The Critical Shear Stresses for
26 674 Sand and Mud Mixture. *Applied Mathematical Sciences* 5(2): 53-71.

27
28 675 Alldredge AL and Silver MW (1988) Characteristics, dynamics and significance of marine snow.
29 676 *Progress in Oceanography* 20(1): 41-82.

30 677 Alldredge AL and Gotschalk CC (1989) Direct observations of the mass flocculation of diatom
31 678 blooms: characteristics, settling velocities and formation of diatom aggregates. *Deep Sea*
32 679 *Research Part A. Oceanographic Research Papers* 36(2): 159-171.

33
34 680 Allen JRL (1990) Salt-marsh growth and stratification: A numerical model with special
35 681 reference to the Severn Estuary, southwest Britain. *Marine Geology* 95(2): 77-96.

36 682 Allen JRL (1995) Salt-marsh growth and fluctuating sea level: implications of a simulation
37 683 model for Flandrian coastal stratigraphy and peat-based sea-level curves. *Sedimentary Geology*
38 684 100(1-4): 21-45.
39
40
41
42
43
44
45
46
47
48
49
50
51
52
53
54
55
56
57
58
59
60

- 1
2
3
4
5
6
7
8
9 685 Allen JRL (2000) Morphodynamics of Holocene salt marshes: a review sketch from the Atlantic
10 686 and Southern North Sea coasts of Europe. *Quaternary Science Reviews* 19(12): 1155-1231.
11
12 687 Andersen TJ and Pejrup M (2001) Suspended sediment transport on a temperate, microtidal
13 688 mudflat, the Danish Wadden Sea. *Marine Geology* 173(1-4): 69-85.
14
15 689 Andersen TJ (2001) Seasonal Variation in Erodibility of Two Temperate, Microtidal Mudflats.
16 690 *Estuarine, Coastal and Shelf Science* 53(1): 1-12.
17
18 691 Andersen TJ and Pejrup M (2002) Biological Mediation of the Settling Velocity of Bed Material
19 692 Eroded from an Intertidal Mudflat, the Danish Wadden Sea. *Estuarine, Coastal and Shelf*
20 693 *Science* 54(4): 737-745.
21
22 694 Andersen TJ, Fredsoe J and Pejrup M (2007) In situ estimation of erosion and deposition
23 695 thresholds by Acoustic Doppler Velocimeter (ADV). *Estuarine, Coastal and Shelf Science* 75(3):
24 696 327-336.
25
26 697 Andersen TJ, Lanuru M, van Bernem C, Pejrup M and Riethmueller R (2010) Erodibility of a
27 698 mixed mudflat dominated by microphytobenthos and *Cerastoderma edule*, East Frisian
28 699 Wadden Sea, Germany. *Estuarine, Coastal and Shelf Science* 87(2): 197-206.
29
30 700 Andersen TJ, Svinth S and Pejrup M (2011) Temporal variation of accumulation rates on a
31 701 natural salt marsh in the 20th century - The impact of sea level rise and increased inundation
32 702 frequency. *Marine Geology* 279(1-4): 178-187.
33
34 703 Austen I, Andersen TJ and Edelvang K (1999) The Influence of Benthic Diatoms and
35 704 Invertebrates on the Erodibility of an Intertidal Mudflat, the Danish Wadden Sea. *Estuarine,*
36 705 *Coastal and Shelf Science* 49(1): 99-111.
37
38
39
40
41
42
43
44
45
46
47
48
49
50
51
52
53
54
55
56
57
58
59
60

- 1
2
3
4
5
6
7
8
9 706 Bakker JP (1985) The impact of grazing on plant communities, plant populations and soil
10 707 conditions on salt marshes. *Plant Ecology* 62(1): 391-398.
11
12 708 Bakker JP, Bunje J, Dijkema K, Frikke J, Hecker N, Kers B, Körber P, Kohlus J and Stock M (2005)
13 709 Salt marshes. In: Essink K, Dettmann C, Farke H, Laursen K, Luerßen G, Marencic H and
14 710 Wiersinga W (eds) *Wadden Sea Quality Status Report 2004. Wadden Sea Ecosystem No. 19.*
15 711 Wilhelmshaven, Germany: Trilateral Monitoring and Assessment Group, Common Wadden Sea
16 712 Secretariat.
17
18 713 Bartholdy J, Christiansen C and Kunzendorf H (2004) Long term variations in backbarrier salt
19 714 marsh deposition on the Skallingen peninsula - the Danish Wadden Sea. *Marine Geology*
20 715 203(1-2): 1-21.
21
22 716 Bartholdy AT, Bartholdy J and Kroon A (2010) Salt marsh stability and patterns of
23 717 sedimentation across a backbarrier platform. *Marine Geology* 278(1-4): 31-42.
24 718 Bartholomä A and Flemming BW (2007) Progressive grain-size sorting along an intertidal
25 719 energy gradient. *Sedimentary Geology* 202(3): 464-472.
26
27 720 Bellucci LG, Frignani M, Cochran JK, Albertazzi S, Zaggia L, Cecconi G and Hopkins H (2007) Pb-
28 721 210 and Cs-137 as chronometers for salt marsh accretion in the Venice Lagoon - Links to
29 722 flooding frequency and climate change. *Journal of Environmental Radioactivity* 97(2-3): 85-102.
30
31 723 Bockelmann A-C, Bakker JP, Neuhaus R and Lage J (2002) The relation between vegetation
32 724 zonation, elevation and inundation frequency in a Wadden Sea salt marsh. *Aquatic Botany*
33 725 73(3): 211-221.
34
35
36
37
38
39
40
41
42
43
44
45
46
47
48
49
50
51
52
53
54
55
56
57
58
59
60

- 1
2
3
4
5
6
7
8
9 726 Burban P-Y, Lick W and Lick J (1989) The flocculation of fine-grained sediments in estuarine
10 727 waters. *Journal of Geophysical Research: Oceans* 94(C6): 8323-8330.
11
12 728 Burt TN (1986) Field settling velocities of estuary muds. In: Metha AJ (ed) *Estuarine cohesive*
13 729 *sediment dynamics*. Berlin: Springer-Verlag, pp.126-150.
14
15 730 Callaghan DP, Bouma TJ, Klaassen P, Van der Wal D, Stive MJF and Herman PMJ (2010)
16
17 731 Hydrodynamic forcing on salt-marsh development: Distinguishing the relative importance of
18 732 waves and tidal flows. *Estuarine, Coastal and Shelf Science* 89(1): 73-88.
19
20 733 Cahoon DR, Reed DJ and Day JW (1995) Estimating shallow subsidence in microtidal salt
21 734 marshes of the southeastern United States: Kaye and Barghoorn revisited. *Marine Geology*
22 735 128(1-2): 1-9.
23
24 736 Chmura GL (2013) What do we need to assess the sustainability of the tidal salt marsh carbon
25 737 sink? *Ocean & Coastal Management* 83(0): 25-31.
26
27 738 Christiansen T, Wiberg PL and Milligan TG (2000) Flow and Sediment Transport on a Tidal Salt
28 739 Marsh Surface. *Estuarine, Coastal and Shelf Science* 50(3): 315-331.
29
30 740 CPSL (2001) *Final Report of the Trilateral Working Group on Coastal Protection and Sea Level*
31 741 *Rise*. Wilhelmshaven, Germany: Common Wadden Sea Secretariat.
32
33 742 CPSL (2010) *CPSL Third Report. The role of spatial planning and sediment in coastal risk*
34 743 *managment*. Wihlemshaven, Germany: Common Wadden Sea Secretariat, Trilateral Working
35 744 Group on Coastal Protection and Sea Level Rise (CPSL).
36
37
38
39
40
41
42
43
44
45
46
47
48
49
50
51
52
53
54
55
56
57
58
59
60

- 1
2
3
4
5
6
7
8
9 745 CWSS - Common Wadden Sea Secretariat (2008) *The Wadden Sea - Nomination of the Dutch-*
10 746 *German Wadden Sea as World Heritage Site - Volume One*. Wilhelmshaven, Germany:
11
12 747 Common Wadden Sea Secretariat.
13
14 748 D'Alpaos A, Lanzoni S, Marani M and Rinaldo A (2007) Landscape evolution in tidal
15
16 749 embayments: Modeling the interplay of erosion, sedimentation, and vegetation dynamics.
17
18 750 *Journal of Geophysical Research-Earth Surface* 112(F1): 17.
19
20 751 D'Alpaos A, Mudd SM and Carniello L (2011) Dynamic response of marshes to perturbations in
21
22 752 suspended sediment concentrations and rates of relative sea level rise. *Journal of Geophysical*
23
24 753 *Research-Earth Surface* 116(F4): F04020.
25
26 754 Dellwig O, Hinrichs J, Hild A and Brumsack HJ (2000) Changing sedimentation in tidal flat
27
28 755 sediments of the southern North Sea from the Holocene to the present: a geochemical
29
30 756 approach. *Journal of Sea Research* 44(3-4): 195-208.
31
32 757 de Vlas J (2005) Evaluation after 18 years of gas extraction. Available at:
33
34 758 http://www.waddenzee.nl/fileadmin/content/Bodemdeling/2005/pdf/Summary_monitoring_s
35
36 759 [ubsidence_Ameland_2000-2005_addition_english.pdf](http://www.waddenzee.nl/fileadmin/content/Bodemdeling/2005/pdf/Summary_monitoring_s) (accessed 15 May 2012).
37
38 760 Doody J (2004) 'Coastal squeeze'— an historical perspective. *Journal of Coastal Conservation*
39
40 761 10(1): 129-138.
41
42 762 Dronkers J (1986) Tidal asymmetry and estuarine morphology. *Netherlands Journal of Sea*
43
44 763 *Research* 20(2-3): 117-131.
45
46 764 Duarte C, Dennison W, Orth RW and Carruthers TB (2008) The Charisma of Coastal Ecosystems:
47
48 765 Addressing the Imbalance. *Estuaries and Coasts* 31(2): 233-238.
49
50
51
52
53
54
55
56
57
58
59
60

- 1
2
3
4
5
6
7
8
9 766 Eisma D (1986) Flocculation and de-flocculation of suspended matter in estuaries. *Netherlands*
10 767 *Journal of Sea Research* 20(2-3): 183-199.
11
12 768 Elias EPL, van Koningsveld M, Tonnon PK and Wang ZB (2007) *Sediment budget analysis and*
13 769 *testing hypotheses for the Dutch coastal system. Report Z4100*. Delft, The Netherlands:
14
15 770 WL|Delft Hydraulics
16
17 771 Esselink P, Petersen J, Arens S, Bakker JP, Bunje J, Dijkema KS, Hecker N, Hellwig U, Jensen A-V,
18
19 772 Kers AS, Körber P, Lammerts EJ, Stock M, Veeneklaas RM, Vreeken M and Wolters M (2009)
20
21 773 Salt Marshes. Thematic Report No. 8. In: Marencic H and de Vlas J (eds) *Quality Status Report*
22 774 *2009. Wadden Sea Ecosystem No. 25*. Wilhelmshaven, Germany: Common Wadden Sea
23
24 775 Secretariat, Trilateral Monitoring and Assessment Group.
25
26 776 Fagherazzi S, Carniello L, D'Alpaos L and Defina A (2006) Critical bifurcation of shallow
27
28 777 microtidal landforms in tidal flats and salt marshes. *Proceedings of the National Academy of*
29
30 778 *Sciences* 103(22): 8337-8341.
31
32 779 Fagherazzi S and Wiberg PL (2009) Importance of wind conditions, fetch, and water levels on
33
34 780 wave-generated shear stresses in shallow intertidal basins. *Journal of Geophysical Research*
35
36 781 114(F3): F03022.
37
38 782 Fagherazzi S, Kirwan ML, Mudd SM, Guntenspergen GR, Temmerman S, D'Alpaos A, van de
39
40 783 Koppel J, Rybczyk JM, Reyes E, Craft C and Clough J (2012) Numerical models of salt marsh
41
42 784 evolution: Ecological, geomorphic, and climatic factors. *Reviews of Geophysics* 50(1): RG1002.
43
44
45
46
47
48
49
50
51
52
53
54
55
56
57
58
59
60

- 1
2
3
4
5
6
7
8
9 785 Feagin RA, Lozada-Bernard SM, Ravens TM, Möller I, Yeager KM and Baird AH (2009) Does
10 786 vegetation prevent wave erosion of salt marsh edges? Proceedings of the National Academy of
11
12 787 Sciences 106(25): 10109-10113.
13
14 788 Flemming B and Nyandwi N (1994) Land reclamation as a cause of fine-grained sediment
15
16 789 depletion in backbarrier tidal flats (Southern North Sea). *Aquatic Ecology* 28(3): 299-307.
17
18 790 Flemming B and Bartholomä A (1997) Response of the wadden sea to a rising sea level: a
19
20 791 Predictive empirical model. *Ocean Dynamics* 49(2): 343-353.
21
22 792 French JR (1993) Numerical simulation of vertical marsh growth and adjustment to accelerated
23
24 793 sea-level rise, North Norfolk, U.K. *Earth Surface Processes and Landforms* 18(1): 63-81.
25
26 794 French JR and Spencer T (1993) Dynamics of sedimentation in a tide-dominated backbarrier
27
28 795 salt marsh, Norfolk, UK. *Marine Geology* 110(3-4): 315-331.
29
30 796 French, C.E., French, J.R., Clifford, N.J. and Watson, C.J. 2000: Sedimentation-erosion dynamics
31
32 797 of abandoned reclamations: the role of waves and tides. *Continental Shelf Research* 20: 1711-
33
34 798 1733.
35
36 799 Gayer G, Dick S, Pleskachevsky A and Rosenthal W (2006) Numerical modeling of suspended
37
38 800 matter transport in the North Sea. *Ocean Dynamics* 56(1): 62-77.
39
40 801 Grabowski RC, Droppo IG and Wharton G (2011) Erodibility of cohesive sediment: The
41
42 802 importance of sediment properties. *Earth-Science Reviews* 105(3-4): 101-120.
43
44 803 Graf G and Rosenberg R (1997) Bioresuspension and biodeposition: a review. *Journal of Marine*
45
46 804 *Systems* 11(3-4): 269-278.
47
48
49
50
51
52
53
54
55
56
57
58
59
60

- 1
2
3
4
5
6
7
8
9 805 Graham GW and Manning AJ (2007) Floc size and settling velocity within a *Spartina anglica*
10 806 canopy. *Continental Shelf Research* 27(8): 1060-1079.
11
12 807 Harrison EZ and Bloom AL (1977) Sedimentation rates on tidal salt marshes in Connecticut.
13 808 *Journal of Sedimentary Research* 47(4): 1484-1490.
14
15 809 Hjulström F (1955) Transportation of detritus by moving water. In: Trask PD (ed) *Recent Marine*
16 810 *Sediments*. New York: Dover Publications, pp.5-31.
17
18 811 Hofstede JLA (1999a) Process-response analysis for Hörnum tidal inlet in the German sector of
19 812 the Wadden Sea. *Quaternary International* 60(1): 107-117.
20
21 813 Hofstede JLA (1999b) Regional differences in the morphologic behaviour of four German
22 814 Wadden Sea barriers. *Quaternary International* 56(1): 99-106.
23
24 815 Howes NC, FitzGerald DM, Hughes ZJ, Georgiou IY, Kulp MA, Miner MD, Smith JM and Barras
25 816 JA (2010) Hurricane-induced failure of low salinity wetlands. *Proceedings of the National*
26 817 *Academy of Sciences*.
27
28 818 Kautsky N and Evans S (1987) Role of biodeposition by *Mytilus edulis* in the circulation of
29 819 matter and nutrients in a Baltic coastal ecosystem. *Marine Ecology Progress Series* 38(3): 201-
30 820 212.
31
32 821 Kirwan M and Temmerman S (2009) Coastal marsh response to historical and future sea-level
33 822 acceleration. *Quaternary Science Reviews* 28(17-18): 1801-1808.
34
35 823 Kirwan ML and Guntenspergen GR (2010) Influence of tidal range on the stability of coastal
36 824 marshland. *Geophysical Research Letters* 115(F2): F02009.
37
38
39
40
41
42
43
44
45
46
47
48
49
50
51
52
53
54
55
56
57
58
59
60

- 1
2
3
4
5
6
7
8
9 825 Kirwan ML, Guntenspergen GR, D'Alpaos A, Morris JT, Mudd SM and Temmerman S (2010)
10 826 Limits on the adaptability of coastal marshes to rising sea level. *Geophysical Research Letters*
11
12 827 37(23): L23401.
13
14 828 Knaapen MAF, Holzhauser H, Hulscher SJMH, Baptist MJ, Vries de MB and Ledden van M (2003)
15
16 829 On the modelling of biological effects on morphology in estuaries and seas. In: Sanches-Arcilla
17
18 830 A and Batemen A (eds) *Proceedings of the RCEM Symposium 2003 2003: 3rd Symposium on*
19
20 831 *River, Coastal and Estuarine Morphodynamics (RCEM) Barcelona*. Barcelona, Spain: IHAR
21
22 832 Secretariat, pp.773-783.
23
24 833 Kolker AS, Goodbred Jr SL, Hameed S and Cochran JK (2009) High-resolution records of the
25
26 834 response of coastal wetland systems to long-term and short-term sea-level variability.
27
28 835 *Estuarine, Coastal and Shelf Science* 84(4): 493-508.
29
30 836 Kragtwijk NG, Zitman TJ, Stive MJF and Wang ZB (2004) Morphological response of tidal basins
31
32 837 to human interventions. *Coastal Engineering* 51(3): 207-221.
33
34 838 Kranck K (1973) Flocculation of Suspended Sediment in the Sea. *Nature* 246(5432): 348-350.
35
36 839 Krone R (1962) *Flume studies of the transport of sediment in estuarial shoaling processes; final*
37
38 840 *report*. Berkeley: University of California.
39
40 841 Krone R (1987) A method for simulating historic marsh elevations. In: Kraus NC (ed) *Coastal*
41
42 842 *Sediments (1987)*. New Orleans, Louisiana: American Society of Civil Engineers, pp.316-323.
43
44 843 Lanuru M (2004) *The spatial and temporal patterns of erodibility of an intertidal flat in the East*
45
46 844 *Frisian Wadden Sea, Germany*. PhD Thesis, University of Kiel.
47
48
49
50
51
52
53
54
55
56
57
58
59
60

- 1
2
3
4
5
6
7
8
9 845 Lanuru M, Riethmüller R, van Bernem C and Heymann K (2007) The effect of bedforms (crest
10 and trough systems) on sediment erodibility on a back-barrier tidal flat of the East Frisian
11 Wadden Sea, Germany. *Estuarine, Coastal and Shelf Science* 72(4): 603-614.
12
13 847
14
15 848 Leendertse PC, Roozen AJM and Rozema J (1997) Long-term changes (1953–1990) in the salt
16 marsh vegetation at the Boschplaat on Terschelling in relation to sedimentation and flooding.
17
18 849
19 850 *Plant Ecology* 132(1): 49-58.
20
21 851 Le Hir, P., Roberts, W., Cazaillet, O., Christie, M., Bassoullet, P. and Bacher, C. 2000:
22
23 852 Characterization of intertidal flat hydrodynamics. *Continental Shelf Research* 20: 1433-1459.
24
25 853 Le Hir P, Monbet Y and Orvain F (2007) Sediment erodability in sediment transport modelling:
26
27 854 Can we account for biota effects? *Continental Shelf Research* 27(8): 1116-1142.
28
29 855 Leonard LA and Luther ME (1995) Flow hydrodynamics in tidal marsh canopies. *Limnology and*
30
31 856 *Oceanography* 40(8): 1474-1484.
32
33 857 Leonard LA and Croft AL (2006) The effect of standing biomass on flow velocity and turbulence
34
35 858 in *Spartina alterniflora* canopies. *Estuarine, Coastal and Shelf Science* 69(4): 325-336.
36
37 859 Lettmann K, Wolff J-O and Badewien T (2009) Modeling the impact of wind and waves on
38
39 860 suspended particulate matter fluxes in the East Frisian Wadden Sea (southern North Sea).
40
41 861 *Ocean Dynamics* 59(2): 239-262.
42
43 862 Mai S and Bartholomä A (2000) The missing mud flats of the Wadden Sea: a reconstruction of
44
45 863 sediments and accommodation space lost in the wake of land reclamation. In: Flemming BW,
46
47 864 Delafontaine MT and Liebezeit G (eds) *Muddy Coast Dynamics and Resource Management*.
48
49
50
51 865 Wilhelmshaven, Germany: Elsevier, pp.257-272.
52
53
54
55
56
57
58
59
60

- 1
2
3
4
5
6
7
8
9 866 Manning AJ (2004) The Observed Effects of Turbulence on Estuarine Flocculation. *Journal of*
10 867 *Coastal Research*: 90-104.
11
12 868 Manning AJ and Dyer KR (2007) Mass settling flux of fine sediments in Northern European
13 869 estuaries: Measurements and predictions. *Marine Geology* 245(1-4): 107-122.
14
15 870 Manning A, Baugh J, Spearman J and Whitehouse RS (2010) Flocculation settling characteristics
16 871 of mud: sand mixtures. *Ocean Dynamics* 60(2): 237-253.
17
18 872 Mantovanelli A (2005) *A new approach for measuring in situ the concentration and settling*
19 873 *velocity of suspended cohesive sediment*. James Cook University.
20
21 874 Marani M, D'Alpaos A, Lanzoni S, Carniello L and Rinaldo A (2010) The importance of being
22 875 coupled: Stable states and catastrophic shifts in tidal biomorphodynamics. *Journal of*
23 876 *Geophysical Research-Earth Surface* 115(F4): F04004.
24
25 877 Marani M, Da Lio C and D'Alpaos A (2013) Vegetation engineers marsh morphology through
26 878 multiple competing stable states. *Proceedings of the National Academy of Sciences*.
27
28 879 Mariotti G and Fagherazzi S (2010) A numerical model for the coupled long-term evolution of
29 880 salt marshes and tidal flats. *Journal of Geophysical Research-Earth Surface* 115(F1): F01004.
30
31 881 Mariotti G and Fagherazzi S (2013) Critical width of tidal flats triggers marsh collapse in the
32 882 absence of sea-level rise. *Proceedings of the National Academy of Sciences* 110(14): 5353-
33 883 5356.
34
35 884 McFadden L, Spencer T and Nicholls RJ (2007) Broad-scale modelling of coastal wetlands: what
36 885 is required? *Hydrobiologia* 577: 5-15.
37
38
39
40
41
42
43
44
45
46
47
48
49
50
51
52
53
54
55
56
57
58
59
60

- 1
2
3
4
5
6
7
8
9 886 Meehl GA, Stocker TF, Collins WD, Friedlingstein P, Gaye AT, Gregory JM, Kitoh A, Knutti R,
10 887 Murphy JM, Noda A, Raper SCB, Watterson IG, Weaver AJ and Zhao Z-C (2007) Global Climate
11 Projections. In: Solomon S, Qin D, Manning M, Chen Z, Marquis M, Averyt KB, Tignor M and
12 888 Miller HL (eds) *Climate Change 2007: The Physical Science Basis. Contribution of Working*
13 889 *Group I to the Fourth Assessment Report of the Intergovernmental Panel on Climate Change.*
14 890 Cambridge, UK and New York, USA: Cambridge University Press.
15 891
16 892 Miller MC, McCave IN and Komar PD (1977) Threshold of sediment motion under
17 893 unidirectional currents. *Sedimentology* 24(4): 507-527.
18 894
19 894 Mitchener H and Torfs H (1996) Erosion of mud/sand mixtures. *Coastal Engineering* 29(1-2): 1-
20 895 25.
21 896 Möller I, Spencer T, French JR, Leggett DJ and Dixon M (1999) Wave Transformation Over Salt
22 897 Marshes: A Field and Numerical Modelling Study from North Norfolk, England. *Estuarine,*
23 898 *Coastal and Shelf Science* 49(3): 411-426.
24 899 Möller I (2006) Quantifying saltmarsh vegetation and its effect on wave height dissipation:
25 900 Results from a UK East coast saltmarsh. *Estuarine, Coastal and Shelf Science* 69(3-4): 337-351.
26 901 Morris JT, Sundareshwar PV, Nietch CT, Kjerfve B and Cahoon DR (2002) Responses of coastal
27 902 wetlands to rising sea level. *Ecology* 83(10): 2869-2877.
28 903 Mudd SM, Fagherazzi S, Morris JT and Furbish DJ (2004) Flow, sedimentation, and biomass
29 904 production on a vegetated salt marsh in South Carolina: Toward a predictive model of marsh
30 905 morphologic and ecologic evolution. In: Fagherazzi S, Marani M and Blum LK (eds) *The*
31 906 *Ecogeomorphology of Tidal Marshes*. Washington, D.C.: AGU, pp.165–188.
32
33
34
35
36
37
38
39
40
41
42
43
44
45
46
47
48
49
50
51
52
53
54
55
56
57
58
59
60

- 1
2
3
4
5
6
7
8
9 907 Mudd SM, D'Alpaos A and Morris JT (2010) How does vegetation affect sedimentation on tidal
10 908 marshes? Investigating particle capture and hydrodynamic controls on biologically mediated
11 909 sedimentation. *Journal of Geophysical Research-Earth Surface* 115(F3): F03029.
12
13 910 Nepf HM (1999) Drag, turbulence, and diffusion in flow through emergent vegetation. *Water*
14 911 *Resources Research* 35(2): 479-489.
15
16 912 Neumeier URS and Amos CL (2006) The influence of vegetation on turbulence and flow
17 913 velocities in European salt-marshes. *Sedimentology* 53(2): 259-277.
18
19 914 Nicholls RJ, Hoozemans FMJ and Marchand M (1999) Increasing flood risk and wetland losses
20 915 due to global sea-level rise: regional and global analyses. *Global Environmental Change*
21 916 9(Supplement 1): S69-S87.
22
23 917 Niedringhaus R, Haeseler V and Janiesch P (2008) *Die Flora und Fauna der Ostfriesischen Inseln:*
24 918 *Artenverzeichnis und Auswertungen zur Biodiversität; Nationalpark Wattenmeer.*
25 919 Nationalparkverwaltung "Niedersächsisches Wattenmeer".
26
27 920 Nolte S, Koppelaar EC, Esselink P, Dijkema KS, Schuerch M, Groot AV, Bakker JP and
28 921 Temmerman S (2013) Measuring sedimentation in tidal marshes: a review on methods and
29 922 their applicability in biogeomorphological studies. *Journal of Coastal Conservation*: Epub ahead
30 923 of print January 2013. DOI: 10.1007/s11852-013-0238-3.
31
32 924 Olf H, Leeuw JD, Bakker JP, Platerink RJ and van Wijnen HJ (1997) Vegetation Succession and
33 925 Herbivory in a Salt Marsh: Changes Induced by Sea Level Rise and Silt Deposition Along an
34 926 Elevational Gradient. *Journal of Ecology* 85(6): 799-814.
35
36
37
38
39
40
41
42
43
44
45
46
47
48
49
50
51
52
53
54
55
56
57
58
59
60

- 1
2
3
4
5
6
7
8
9 927 Orson R, Panageotou W and Leatherman SP (1985) Response of Tidal Salt Marshes of the U.S.
10
11 928 Atlantic and Gulf Coasts to Rising Sea Levels. *Journal of Coastal Research* 1(1): 29-37.
12
13 929 Panagiotopoulos I, Voulgaris G and Collins MB (1997) The influence of clay on the threshold of
14
15 930 movement of fine sandy beds. *Coastal Engineering* 32(1): 19-43.
16
17 931 Paterson DM (1989) Short-term changes in the erodibility of intertidal cohesive sediments
18
19 932 related to the migratory behavior of epipelagic diatoms. *Limnology and Oceanography* 34(1):
20
21 933 223-234.
22
23 934 Pedersen JBT and Bartholdy J (2006) Budgets for fine-grained sediment in the Danish Wadden
24
25 935 Sea. *Marine Geology* 235(1-4): 101-117.
26
27 936 Pejrup M, Larsen M and Edelvang K (1997) A fine-grained sediment budget for the Sylt-Rømø
28
29 937 tidal basin. *Helgoland Marine Research* 51(3): 253-268.
30
31 938 Pethick JS (1981) Long-term accretion rates on tidal salt marshes. *Journal of Sedimentary*
32
33 939 *Research* 51(2): 571-577.
34
35 940 Postma H (1961) Transport and accumulation of suspended matter in the Dutch Wadden Sea.
36
37 941 *Netherlands Journal of Sea Research* 1(1-2): 148-190.
38
39 942 Rahbani M (2011) *Numerical modelling of the coastal processes in Dithmarschen Bight*
40
41 943 *incorporating field data*. PhD Thesis, Christian-Albrechts University of Kiel.
42
43 944 Randerson PF (1979) A simulation model of salt-marsh development and plant ecology.
44
45 945 *Estuarine and coastal land reclamation and water storage*: 48-67.
46
47 946 Redfield AC (1972) Development of a New England Salt Marsh. *Ecological Monographs* 42(2):
48
49 947 201-237.
50
51
52
53
54
55
56
57
58
59
60

- 1
2
3
4
5
6
7
8
9 948 Reed DJ (1988) Sediment dynamics and deposition in a retreating coastal salt marsh. *Estuarine,*
10 949 *Coastal and Shelf Science* 26(1): 67-79.
11
12 950 Reed DJ (1995) The response of coastal marshes to sea-level rise: Survival or submergence?
13 951 *Earth Surface Processes and Landforms* 20(1): 39-48.
14
15 952 Reise K (2002) Sediment mediated species interactions in coastal waters. *Journal of Sea*
16 953 *Research* 48(2): 127-141.
17
18 954 Reise K (2003) More Sand to the Shorelines of the Wadden Sea Harmonizing Coastal Defense
19 955 with Habitat Dynamics. In: Wefer G, Lamy F, Mantoura F and Reise K (eds) *Marine Science*
20 956 *Frontiers for Europe*. Berlin Heidelberg: Springer, pp.203-216.
21
22 957 Reise K (2005) Coast of change: habitat loss and transformations in the Wadden Sea.
23 958 *Helgoland Marine Research* 59(1): 9-21.
24
25 959 Reise K, Baptist M, Burbridge P, Dankers N, Fischer L, Flemming B, Oost AP and Smit C (2010)
26 960 *The Wadden Sea - A Universally Outstanding Tidal Wetland. Wadden Sea Ecosystem No. 29*
27 961 Wilhelmshaven, Germany: Common Wadden Sea Secretariat.
28
29 962 Ridderinkhof H (1997) The Effect of Tidal Asymmetries on the Net Transport of Sediments in
30 963 the Ems Dollard Estuary. *Journal of Coastal Research*: 41-48.
31
32 964 Rubey WW (1933) Settling velocity of gravel, sand, and silt particles. *American Journal of*
33 965 *Science Series* 5 Vol. 25(148): 325-338.
34
35 966 Sanford LP and Maa JPY (2001) A unified erosion formulation for fine sediments. *Marine*
36 967 *Geology* 179(1): 9-23.
37
38
39
40
41
42
43
44
45
46
47
48
49
50
51
52
53
54
55
56
57
58
59
60

- 1
2
3
4
5
6
7
8
9 968 Santamarina Cuneo P and Flemming BW (2000) Quantifying concentration and flux of
10 969 suspended particulate matter through a tidal inlet of the East Frisian Wadden sea by acoustic
11 970 doppler current profiling. In: Flemming BW, Delafontaine MT and Liebezeit G (eds) *Muddy*
12 971 *Coast Dynamics and Resource Management*. Wilhelmshaven, Germany: Elsevier, pp.39-52.
13
14
15 972 Schröder HK, Kiehl K and Stock M (2002) Directional and non-directional vegetation changes in
16 973 a temperate salt marsh in relation to biotic and abiotic factors. *Applied Vegetation Science*
17 974 5(1): 33-44.
18
19
20 975 Schuerch M, Rapaglia J, Liebetrau V, Vafeidis A and Reise K (2012) Salt Marsh Accretion and
21 976 Storm Tide Variation: an Example from a Barrier Island in the North Sea. *Estuaries and Coasts*
22 977 35(2): 486-500.
23
24
25 978 Schuerch M, Vafeidis A, Slawig T and Temmerman S (2013) Modeling the influence of changing
26 979 storm patterns on the ability of a salt marsh to keep pace with sea level rise. *Journal of*
27 980 *Geophysical Research: Earth Surface* 118(1): 84-96.
28
29
30 981 Shi Z, Pethick JS, Burd F and Murphy B (1996) Velocity profiles in a salt marsh canopy. *Geo-*
31 982 *Marine Letters* 16(4): 319-323.
32
33
34 983 Singh Chauhan PP (2009) Autocyclic erosion in tidal marshes. *Geomorphology* 110(3-4): 45-57.
35
36
37 984 Soulsby RL and Whitehouse RJS (1997) Threshold of Sediment Motion in Coastal Environments.
38 985 *Pacific Coasts and Ports '97: The 13th Australasian Coastal and Ocean Engineering Conference*
39 986 *and the 6th Australasian Port and Harbour Conference*. Christchurch, New Zealand: Centre for
40 987 Advanced Engineering, University of Canterbury, 145-150.
41
42
43
44
45
46
47
48
49
50
51
52
53
54
55
56
57
58
59
60

- 1
2
3
4
5
6
7
8
9 988 Stal LJ (2010) Microphytobenthos as a biogeomorphological force in intertidal sediment
10 989 stabilization. *Ecological Engineering* 36(2): 236-245.
11 990 Stock M (1998) Salzwiesen im schleswig-holsteinischen Wattenmeer: Langfristige
12 991 Nutzungsänderungen. In: Landesamt für den Nationalpark Schleswig-Holsteinischen
13 992 Wattenmeer (ed) *Wattenmeermonitoring 1998*. Tönning, Germany, pp.8-10.
14 993 Stock M (2011) Patterns in long-term surface elevation changes across a temperate salt marsh
15 994 platform in relation to SLR. *Coastline Reports* 17: 33-48.
16 995 Stumpf RP (1983) The process of sedimentation on the surface of a salt marsh. *Estuarine,*
17 996 *Coastal and Shelf Science* 17(5): 495-508.
18 997 Sullivan MJ and Currin CA (2002) Community Structure and Functional Dynamics of Benthic
19 998 Microalgae in Salt Marshes. In: Weinstein MP and Kreeger DA (eds) *Concepts and Controversies*
20 999 *in Tidal Marsh Ecology*. Dordrecht: Kluwer Academic Publishers, pp.81-106.
21 1000 Temmerman S, Govers G, Wartel S and Meire P (2003a) Spatial and temporal factors
22 1001 controlling short-term sedimentation in a salt and freshwater tidal marsh, Scheldt estuary,
23 1002 Belgium, SW Netherlands. *Earth Surface Processes and Landforms* 28(7): 739-755.
24 1003 Temmerman S, Govers G, Meire P and Wartel S (2003b) Modelling long-term tidal marsh
25 1004 growth under changing tidal conditions and suspended sediment concentrations, Scheldt
26 1005 estuary, Belgium. *Marine Geology* 193(1-2): 151-169.
27 1006 Temmerman S, Govers G, Wartel S and Meire P (2004a) Modelling estuarine variations in tidal
28 1007 marsh sedimentation: response to changing sea level and suspended sediment concentrations.
29 1008 *Marine Geology* 212(1-4): 1-19.
30
31
32
33
34
35
36
37
38
39
40
41
42
43
44
45
46
47
48
49
50
51
52
53
54
55
56
57
58
59
60

- 1
2
3
4
5
6
7
8
9 1009 Temmerman S, Govers G, Meire P and Wartel S (2004b) Simulating the long-term development
10 of levee-basin topography on tidal marshes. *Geomorphology* 63(1-2): 39-55.
11
12 1011 Temmerman S, Bouma TJ, Govers G, Wang ZB, De Vries MB and Herman PMJ (2005) Impact of
13 vegetation on flow routing and sedimentation patterns: Three-dimensional modeling for a tidal
14 marsh. *Journal of Geophysical Research: Earth Surface* 110(F4): F04019.
15
16 1013
17
18 1014 Tonelli M, Fagherazzi S and Petti M (2010) Modeling wave impact on salt marsh boundaries.
19
20 1015 *Journal of Geophysical Research: Oceans* 115(C9): C09028.
21
22
23 1016 van Beusekom JEE, Buschbaum C and Reise K (2012) Wadden Sea tidal basins and the
24 mediating role of the North Sea in ecological processes: scaling up of management? *Ocean &*
25
26 1017
27
28 1018 *Coastal Management* 68: 69-78.
29
30 1019 van de Koppel J, van der Wal D, Bakker JP and Herman PMJ (2005) Self Organization and
31
32 1020 Vegetation Collapse in Salt Marsh Ecosystems. *The American Naturalist* 165(1): E1-E12.
33
34 1021 van de Kreeke J and Hibma A (2005) Observations on silt and sand transport in the throat
35
36 1022 section of the Frisian Inlet. *Coastal Engineering* 52(2): 159-175.
37
38 1023 van der Maarel E and van der Maarel-Versluys M (1996) Distribution and conservation status
39
40 1024 of littoral vascular plant species along the European coasts. *Journal of Coastal Conservation*
41
42 1025 2(1): 73-92.
43
44 1026 van der Spek AJF (1997) Tidal asymmetry and long-term evolution of Holocene tidal basins in
45
46 1027 The Netherlands: simulation of palaeo-tides in the Schelde estuary. *Marine Geology* 141(1-4):
47
48 1028 71-90.
49
50
51
52
53
54
55
56
57
58
59
60

- 1
2
3
4
5
6
7
8
9 1029 van Goor MA, Zitman TJ, Wang ZB and Stive MJF (2003) Impact of sea-level rise on the
10 1030 morphological equilibrium state of tidal inlets. *Marine Geology* 202(3-4): 211-227.
11 1031 van Leeuwen B (2008) *Modeling mussel bed influence on fine sediment dynamics on a Wadden*
12 1032 *Sea intertidal flat*. Master Thesis, University of Twente.
13 1033 van Leussen W (1988) Aggregation of Particles, Settling Velocity of Mud Floccs A Review. In:
14 1034 Dronkers J and van Leussen W (eds) *Physical Processes in Estuaries*. Berlin Heidelberg: Springer
15 1035 pp.347-403.
16 1036 van Leussen W (1994) *Estuarine Macrofloccs and their Role in Fine-Grained Sediment Transport*.
17 1037 PhD Thesis, University of Utrecht.
18 1038 van Rijn LC (1993) *Principles of sediment transport in rivers, estuaries and coastal seas*. Aqua
19 1039 publications Amsterdam.
20 1040 van Straaten L and Kuenen PH (1957) *Accumulation of Fine Grained Sediments in the Dutch*
21 1041 *Waddensea*.
22 1042 van Straaten LMJU and Kuenen PH (1958) Tidal action as a cause of clay accumulation. *Journal*
23 1043 *of Sedimentary Research* 28(4): 406-413.
24 1044 van Wijnen HJ and Bakker JP (2001) Long-term Surface Elevation Change in Salt Marshes: a
25 1045 Prediction of Marsh Response to Future Sea-Level Rise. *Estuarine, Coastal and Shelf Science*
26 1046 52(3): 381-390.
27 1047 Vermeer M and Rahmstorf S (2009) Global sea level linked to global temperature. *Proceedings*
28 1048 *of the National Academy of Sciences* 106(51): 21527-21532.
29
30
31
32
33
34
35
36
37
38
39
40
41
42
43
44
45
46
47
48
49
50
51
52
53
54
55
56
57
58
59
60

- 1
2
3
4
5
6
7
8
9 1049 Verwey J (1952) On the ecology of distribution of cockle and mussel in the Dutch Wadden Sea,
10 1050 their role in sedimentation and the source of their food supply. *Archives Neerlandaises de*
11 1051 *Zoologie* 10: 171-239.
- 12
13
14 1052 Volkenborn N, Hedtkamp SIC, van Beusekom JEE and Reise K (2007) Effects of bioturbation and
15 1053 bioirrigation by lugworms (*Arenicola marina*) on physical and chemical sediment properties
16 1054 and implications for intertidal habitat succession. *Estuarine, Coastal and Shelf Science* 74(1-2):
17 1055 331-343.
- 18
19 1056 Volkenborn N, Robertson D and Reise K (2009) Sediment destabilizing and stabilizing bio-
20 1057 engineers on tidal flats: cascading effects of experimental exclusion. *Helgoland Marine*
21 1058 *Research* 63(1): 27-35.
- 22
23 1059 Vos PC and van Kesteren WP (2000) The long-term evolution of intertidal mudflats in the
24 1060 northern Netherlands during the Holocene; natural and anthropogenic processes. *Continental*
25 1061 *Shelf Research* 20(12-13): 1687-1710.
- 26
27 1062 Wahl T, Jensen J and Frank T (2010) On analysing sea level rise in the German Bight since 1844.
28 1063 *Natural Hazards and Earth System Sciences* 10(2): 171-179.
- 29
30 1064 Walton T and Adams W (1976) Capacity of inlet outer bars to store sand. *15th Conference on*
31 1065 *Coastal Engineering*. Honolulu, Hawaii: American Society of Civil Engineers, 1919-1937.
- 32
33 1066 Wang ZB, Louters T and de Vriend HJ (1995) Morphodynamic modelling for a tidal inlet in the
34 1067 Wadden Sea. *Marine Geology* 126(1-4): 289-300.
- 35
36
37
38
39
40
41
42
43
44
45
46
47
48
49
50
51
52
53
54
55
56
57
58
59
60

- 1
2
3
4
5
6
7
8
9 1068 Wang ZB, Hoekstra P, Burchard H, Ridderinkhof H, De Swart HE and Stive MJF (2012)
10 1069 Morphodynamics of the Wadden Sea and its barrier island system. *Ocean & Coastal*
11 1070 *Management* 68: 39-57.
12
13 1071 Ward LG, Michael Kemp W and Boynton WR (1984) The influence of waves and seagrass
14
15 1072 communities on suspended particulates in an estuarine embayment. *Marine Geology* 59(1-4):
16
17 1073 85-103.
18
19 1074 Warren RS and Niering WA (1993) Vegetation Change on a Northeast Tidal Marsh: Interaction
20
21 1075 of Sea-Level Rise and Marsh Accretion. *Ecology* 74(1): 96-103.
22
23 1076 Weisse R and Plüß A (2006) Storm-related sea level variations along the North Sea coast as
24
25 1077 simulated by a high-resolution model 1958–2002. *Ocean Dynamics* 56(1): 16-25.
26
27 1078 Weisse R, von Storch H, Niemeier HD and Knaack H (2012) Changing North Sea storm surge
28
29 1079 climate: An increasing hazard? *Ocean & Coastal Management* 68: 58-68.
30
31 1080 Widdows J, Blauw A, Heip CHR, Herman PMJ, Lucas CH, Middelburg JJ, Schmidt S, Brinsley MD,
32
33 1081 Twisk F and Verbeek H (2004) Role of physical and biological processes in sediment dynamics
34
35 1082 of a tidal flat in Westerschelde Estuary, SW Netherlands. *Marine Ecology Progress Series* 274:
36
37 1083 41-56.
38
39 1084 Winterwerp JC (1998) A simple model for turbulence induced flocculation of cohesive
40
41 1085 sediment. *Journal of Hydraulic Research* 36(3): 309-326.
42
43 1086 Winterwerp JC (2002) On the flocculation and settling velocity of estuarine mud. *Continental*
44
45 1087 *Shelf Research* 22(9): 1339-1360.
46
47
48
49
50
51
52
53
54
55
56
57
58
59
60

- 1
2
3
4
5
6
7
8
9 1088 Winterwerp JC, Manning AJ, Martens C, de Mulder T and Vanlede J (2006) A heuristic formula
10 1089 for turbulence-induced flocculation of cohesive sediment. *Estuarine, Coastal and Shelf Science*
11 1090 68(1-2): 195-207.
12
13 1091 Wolff WJ, Bakker JP, Laursen K and Reise K (2010) The Wadden Sea Quality Status Report -
14 1092 Synthesis Report 2010. In: Marencic H and de Vlas J (eds) *The Wadden Sea 2010. Wadden Sea*
15 1093 *Ecosystem No. 29*. Wilhelmshaven, Germany: Common Wadden Sea Secretariat, Trilateral
16 1094 Monitoring and Assessment Group.
17
18 1095 Woth K, Weisse R and von Storch H (2006) Climate change and North Sea storm surge
19 1096 extremes: an ensemble study of storm surge extremes expected in a changed climate
20 1097 projected by four different regional climate models. *Ocean Dynamics* 56(1): 3-15.
21
22 1098 Yapp RH, Johns D and Jones OT (1917) The Salt Marshes of the Dovey Estuary. *Journal of*
23 1099 *Ecology* 5(2): 65-103.
24
25
26
27
28
29
30
31
32
33
34
35
36
37
38
39
40
41
42
43
44
45
46
47
48
49
50
51
52
53
54
55
56
57
58
59
60

1
2
3
4
5
6
7
8
9
10
11
12
13
14
15
16
17
18
19
20
21
22
23
24
25
26
27
28
29
30
31
32
33
34
35
36
37
38
39
40
41
42
43
44
45
46
47
48
49
50
51
52
53
54
55
56
57
58
59
60

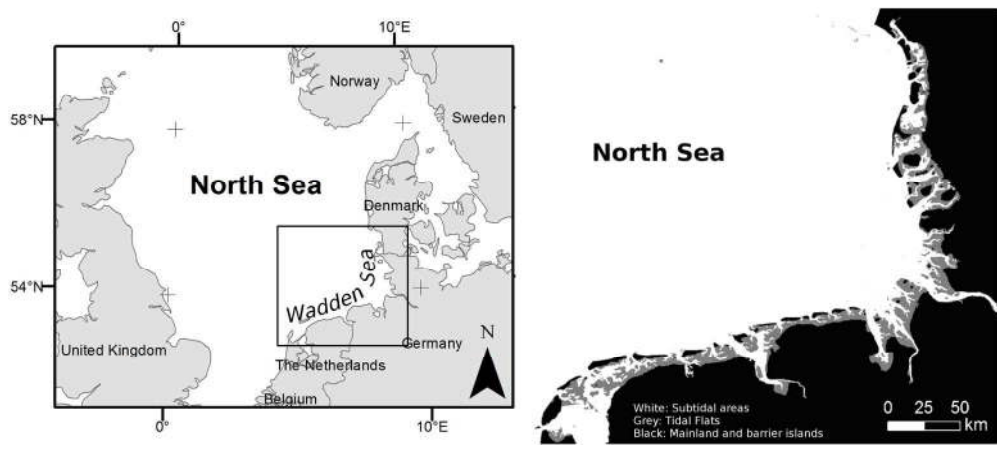


Figure 1: Location of the Wadden Sea along the south-eastern coast of the North Sea (left). The Wadden Sea area consists of the subtidal areas (white), the tidal flats (grey) and the barrier islands and mainland coasts (black) (right).
160x70mm (300 x 300 DPI)

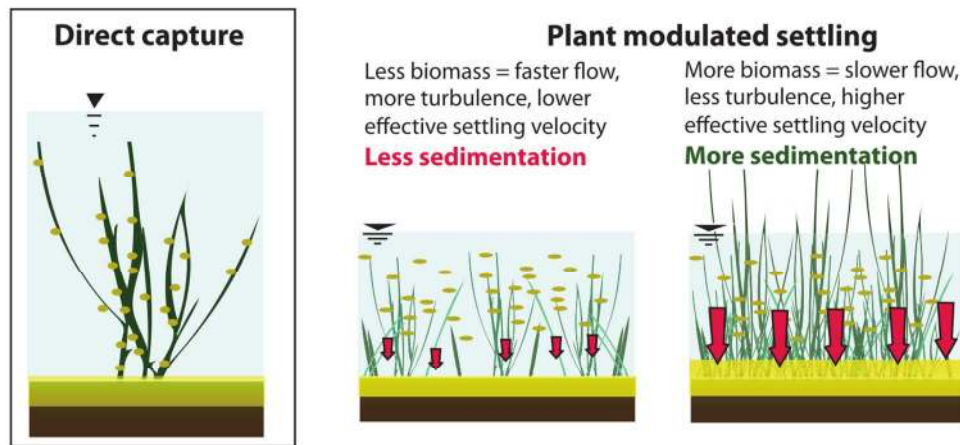


Figure 2: Vegetation effects leading to enhanced allochthonous marsh accretion. Source: Fagherazzi et al., 2012.
120x57mm (300 x 300 DPI)

Peer Review

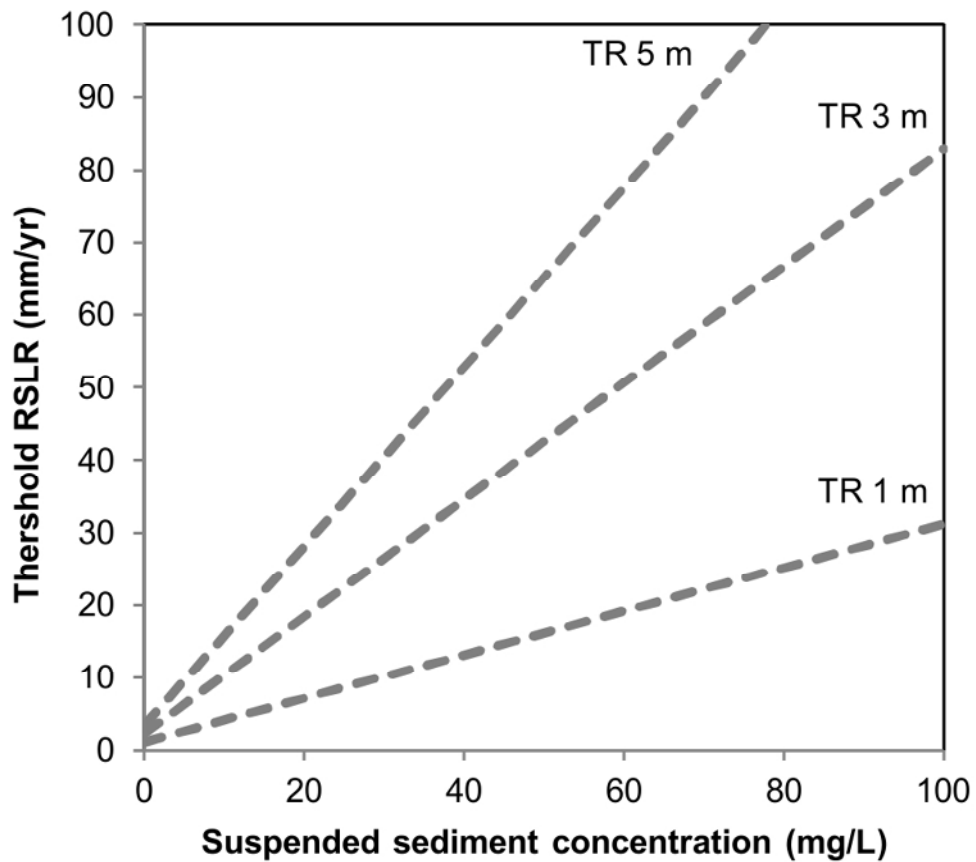


Figure 3: Threshold relative SLR rates for the survival of salt marshes as a function of tidal range (TR) and local sediment availability (suspended sediment concentration), modelled with five different salt marsh models. Dashed lines indicate three different tidal regimes (1 m, 3 m, and 5 m). Source: Modified after Kirwan et al., 2010.
83x73mm (300 x 300 DPI)



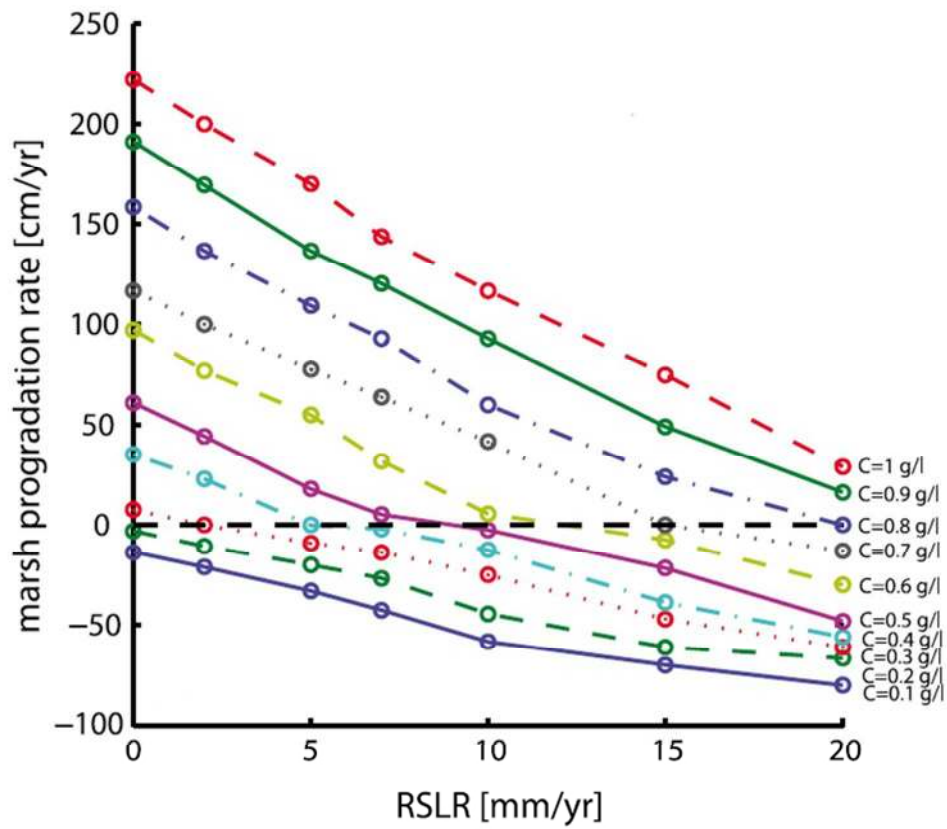


Figure 4: Lateral marsh dynamics in response to RSLR and sediment availability (C). Source: Mariotti and Fagherazzi, 2010.
83x72mm (300 x 300 DPI)

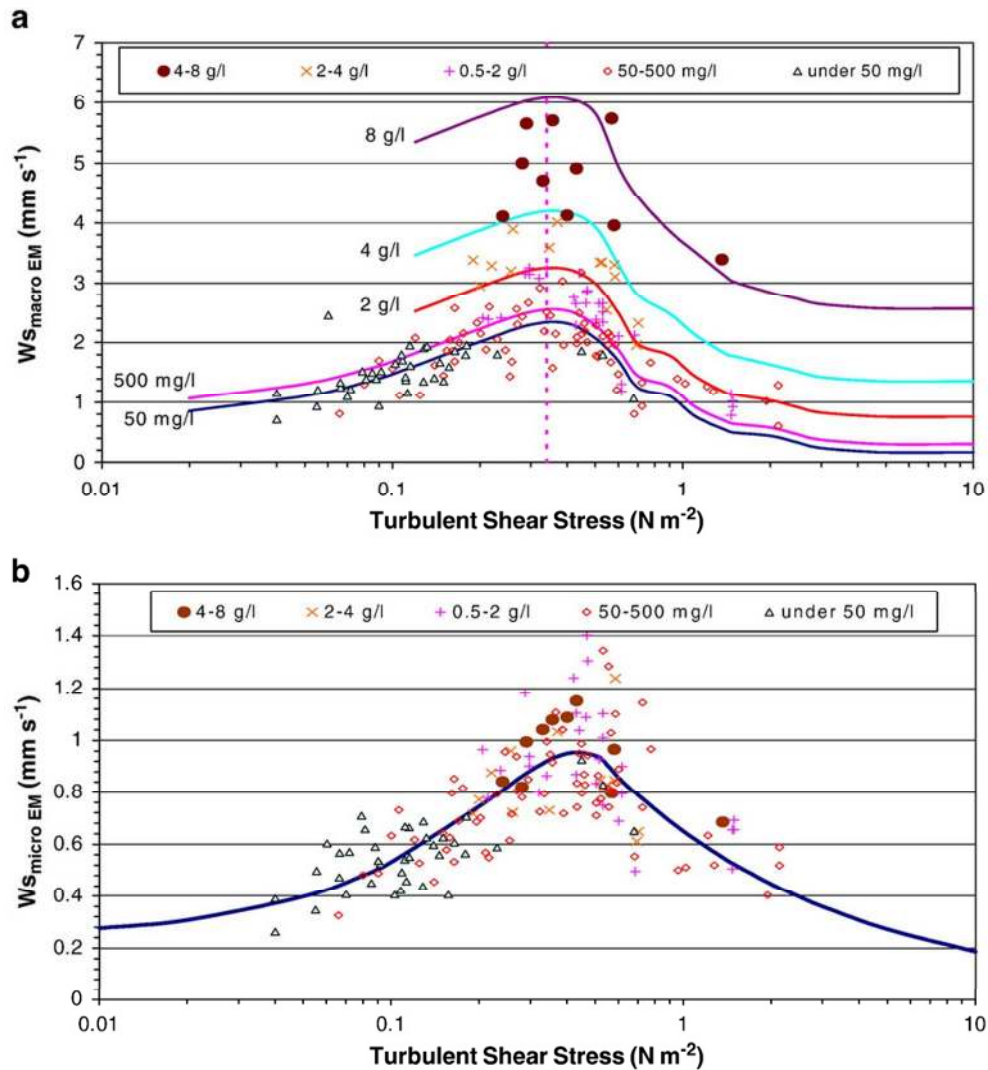


Figure 5: Floc settling velocity (w_s) as a function of turbulent shear stress and suspended sediment concentrations for macro-flocs (a) and micro-flocs (b) assessed for several European estuaries. Source: Manning and Dyer, 2007.
 160x174mm (300 x 300 DPI)

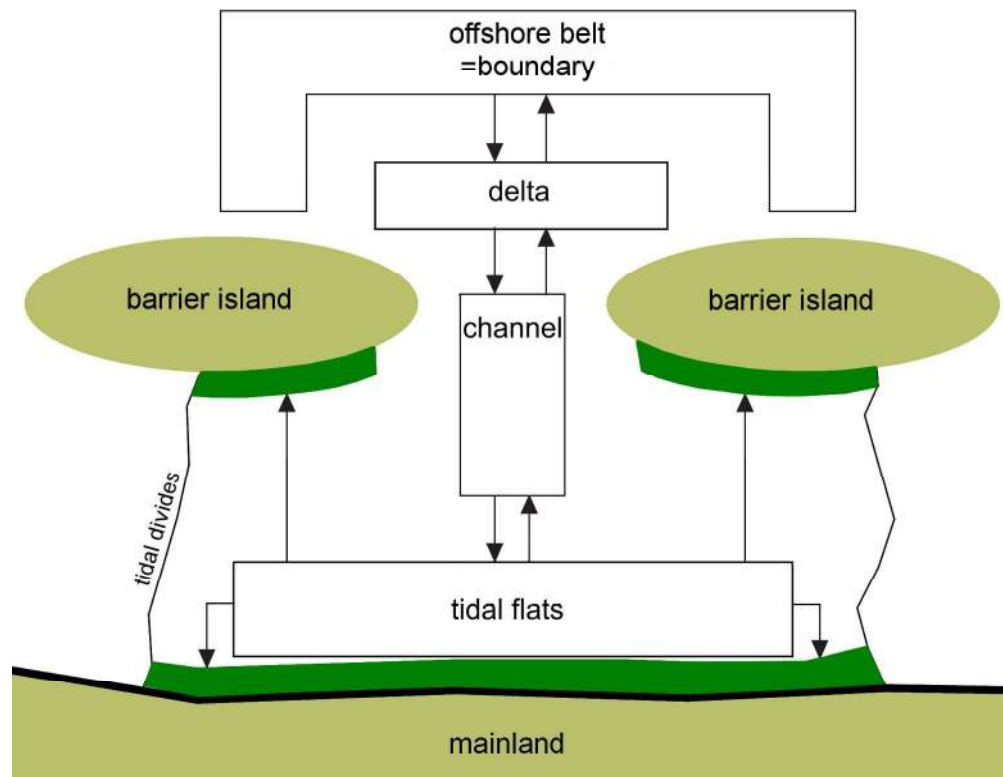
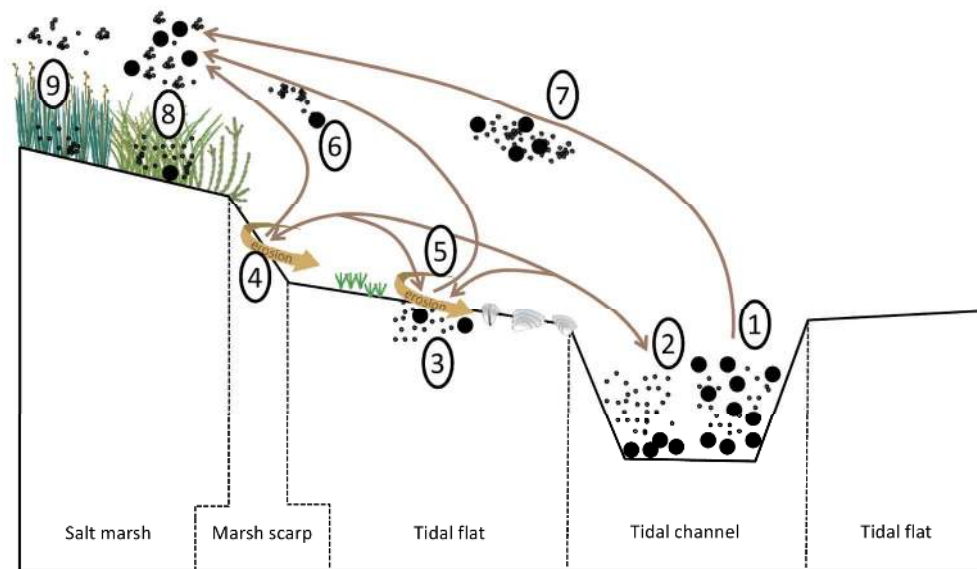


Figure 6 (modified after Kragtwijk et al., 2004): Morphological elements of the sand-sharing system for one tidal basin, as schematized by the "Aggregate scale morphodynamic model of integrated coastal systems" (ASMITA) model. The fringing salt marshes are added as an additional morphological element that act as a sediment sink for the tidal basin. Source: Modified after Kragtwijk et al., 2004.
160x129mm (300 x 300 DPI)



- 1) Sediment influx through tidal channel during storm events (coarser sediment)
- 2) Sediment influx through tidal channel during calm periods (finer sediment)
- 3) Sediment resuspension on tidal flats affected by physical (e.g. grain size) and biological (benthic flora and fauna) sediment properties.
- 4) Sediment resuspension at marsh edge (controlled by physical and biological parameters as well as the slope and height of the scarp)
- 5) Sediment exchange between tidal channel, tidal flat, and salt marsh
- 6) Transport of sediments resuspended from the tidal flats and the marsh edge towards the salt marsh
- 7) Direct sediment transport from tidal inlet to salt marsh during storm events
- 8) Marsh accretion in seaward part of the marsh (more and coarser sediment)
- 9) Marsh accretion in landward part of the marsh (less and finer sediment)

Figure 7: Conceptual model of sediment dynamics between the different morphological units in the Wadden Sea (tidal channel, tidal flats, salt marshes; subtidal flats have been omitted because of gap in knowledge).
160x134mm (300 x 300 DPI)